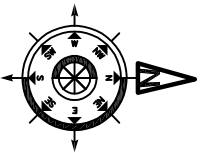


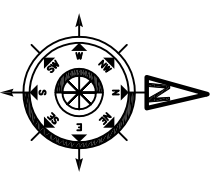
0 10 20 30 40 50 60 70 80 90 100
METRES

Ordnance Survey Map 1:1250



0 2 4 6 8 10 12 14 16 18 20
METRES

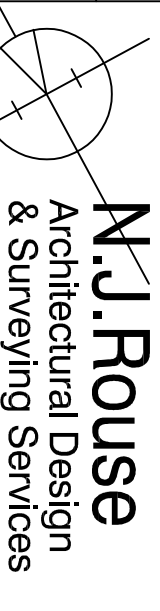
BLOCK PLAN SCALE 1:500



REV A RED LINE REVISED

02.02.2021

PROJECT 29 SKITTS HILL BRAINTREE ESSEX CM7 1AU		DATE JAN 2021	
DESCRIPTION BLOCK PLAN & LOCATION ORDINANCE SURVEY PLAN		DWG No 29SH/21/01A	
SCALE 1:500/1:1250@A3	DATE JAN 2021	16 Tennyson Road, Hutton, Brentwood, Essex CM13 2SU e: mail@njrouse.co.uk tel: 01277 417735	
DRAWN NJR	DWG No 29SH/21/01A	www.njrouse.co.uk m: 07958 790207	



N.J. Rouse
Architectural Design
& Surveying Services