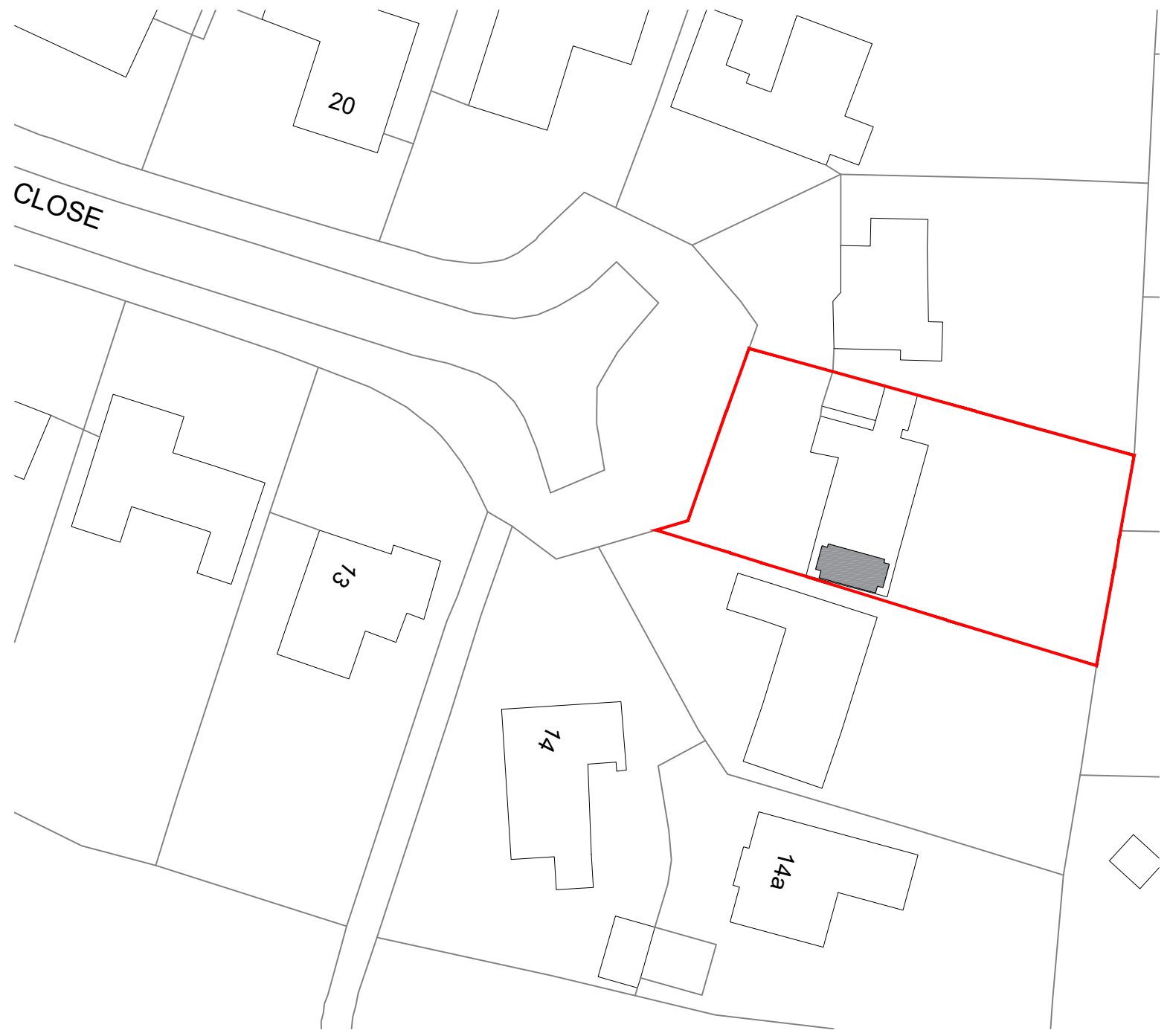
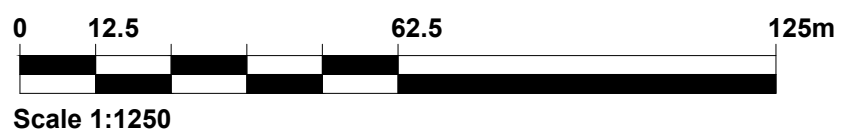


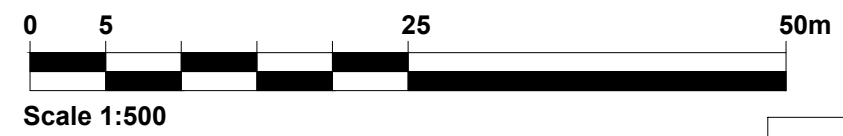
© Crown copyright 2021 Ordnance Survey 100053143



Location Plan 1:1250



Block Plan 1:500



NOTES
1. This drawing is copyright of: REYNOLDS DESIGN LTD. Reproduction is only to take place with our written authority.
2. These Plans are subject to 'Planning and Building Regulation Approval' or any other statute in law before building commences.
3. Any structural work where mentioned on the drawing is subject to a qualified structural and civil engineer calculations before building work commences.
4. All drawings marked preliminary or planning are not to be built or manufactured from.
5. If any discrepancies are found in the drawings these are to be brought to the attention of REYNOLDS DESIGN LTD for rectification.
6. Boundary line indicative only. Exact location must be determined on site before building work commences.

Planning		Site Address: Merrow, 16 Bridle Close, Grayshott GU26 6EA	
Drawing Title: Location & Block plan		REYNOLDS DESIGN ARCHITECTS	
Project & Drawing Number: 20.16BC.SITE			
Rev:	Scale:	Sheet size:	Date:
-	varies	A3	Dec 20
www.reynoldsdesigns.co.uk		M: 07825021352 emily@reynoldsdesigns.co.uk	