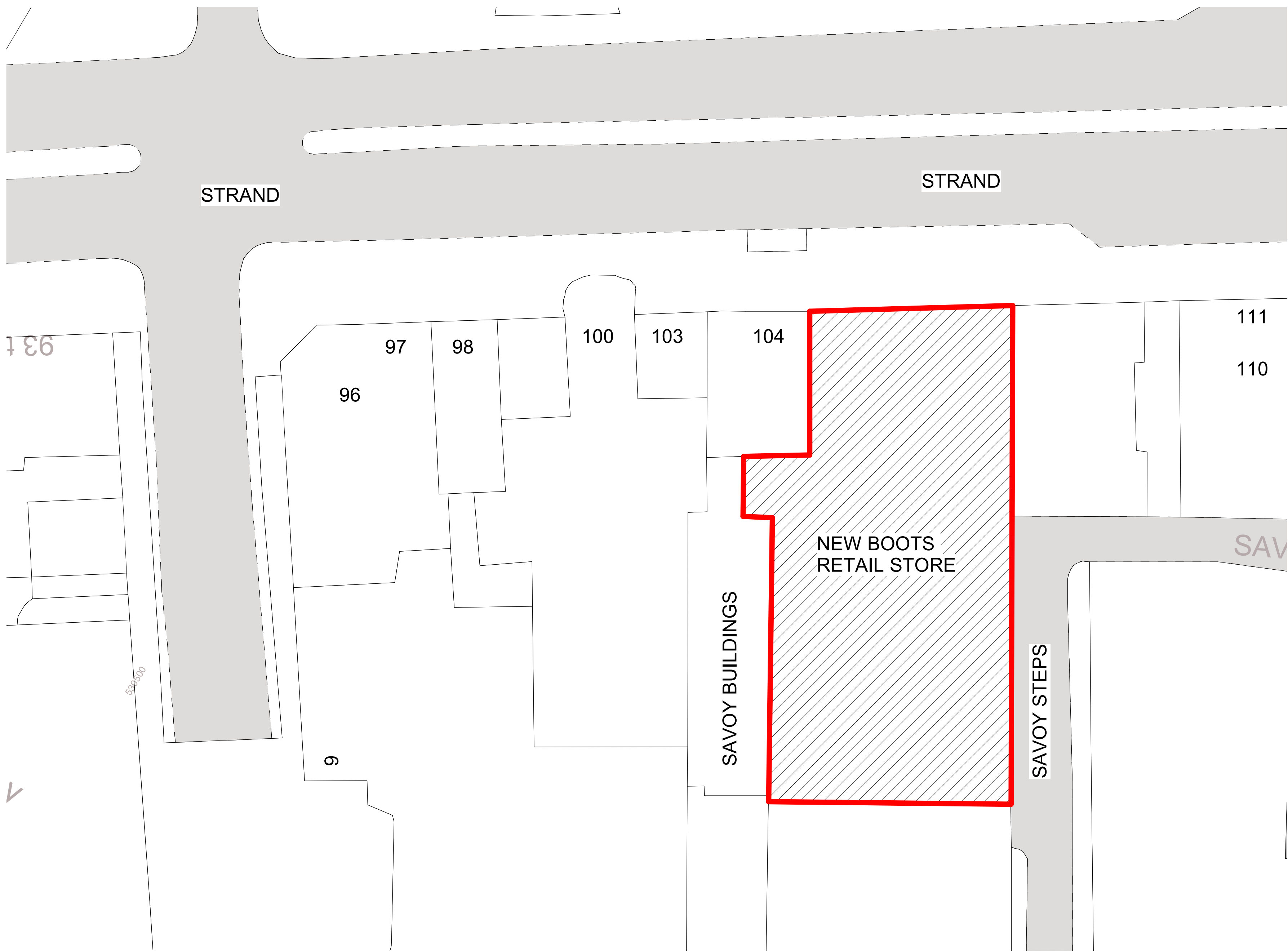


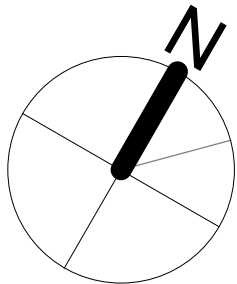
NOTES

- Do not scale from this drawing, except for planning purposes.
- Check all dimensions on site.
- Subject to survey.
- Subject to site inspection.
- Site boundary lines are indicative only.

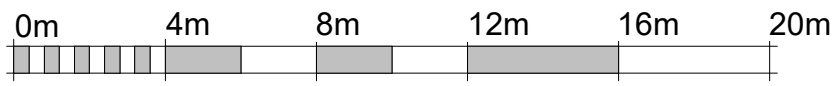


1 Existing Site Plan
1 : 200

Red Line denotes
Boots Demise



Ordnance Survey, (c) Crown Copyright 2020. All rights reserved. Licence number 100022432



SCALE BAR 1:200 @ A1

Rev	Date	By	Description
1	2020 01 27	KO	PLANNING APPLICATION

Revision Schedule



NOTTINGHAM
NG90 1BS

Tel No 0115 9506111

Contractors Name	Contractors Details
cgl Child Graddon Lewis architects & designers	Studio1 155 Commercial Street Spitalfields London E1 6BJ www.cgluk.com Contractor's Ref P18-125 / 502

Project Name	
BOOTS NORMAN HOUSE STRAND, LONDON	
Drawing Title	
EXISTING SITE PLAN	
Dept	
Drawn By KO	Approved Checker
Scale	As indicated @ A1 Date 01/20/21

Drg No	Rev
2178 /C244906 / 502	-

Original sheet size A1

Print date: