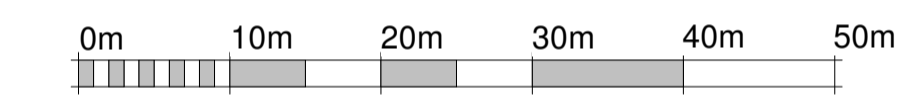
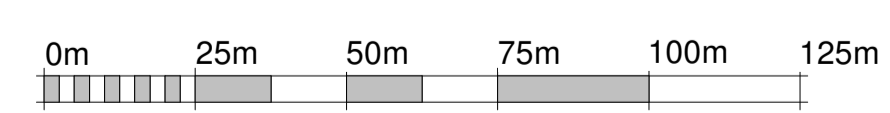


Arboricultural Information:
 T1 - Tall tree off site
 H1 - Bush along boundary

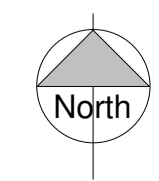
Existing Site Plan



VISUAL SCALE 1:500 @ A1



VISUAL SCALE 1:1250 @ A3



NOTES:
 NICHOLSON NAIR ARCHITECTS OWN THE COPYRIGHT OF THIS DESIGN AND DRAWING WHICH MUST NOT BE REPRODUCED IN WHOLE OR PART WITHOUT THE WRITTEN PERMISSION OF NICHOLSON NAIR ARCHITECTS
 DISCREPANCIES, AMBIGUITIES AND/OR OMISSIONS BETWEEN THIS DRAWING AND INFORMATION PROVIDED ELSEWHERE MUST BE REPORTED TO THE ARCHITECT BEFORE PROCEEDING
 DO NOT SCALE - ALL DIMENSIONS TO BE VERIFIED ON SITE

| REV | DESCRIPTION | BY | CHECK | DATE |
|-----|-----------------------|----|-------|------------|
| P01 | Initial Issue | CH | CB | 21/01/2021 |
| P02 | Site boundary amended | CH | CB | 01/02/2021 |

Ordnance Survey, (c) Crown Copyright 2021. All rights reserved. Licence number 100022432

STATUS: **PLANNING**
 PROJECT: **LEADGATES**
 DESCRIPTION: Site Location Plan
 AUTHOR: CH SCALE - A1: As indicated DATE: January 2021
 PROJECT NO. 27370 DRAWING NO. 2000 REV. P02

NORTH EAST STUDIO
 Whickham, NE16 4PA
 0191 420 3090
YORKSHIRE STUDIO
 Otley, LS21 3JP
 0194 367 0003
 admin@nicholsonnair.co.uk
 www.nicholsonnair.com

