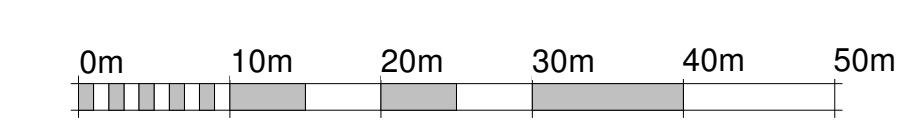
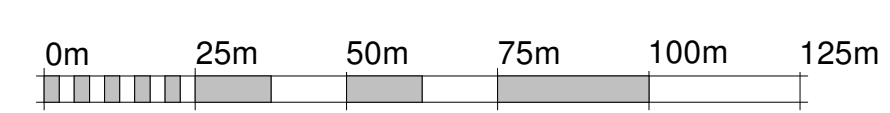


Arboricultural Information:
 T1 - Tall tree off site
 H1 - Bush along boundary

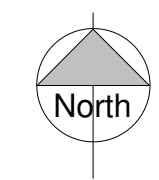
Existing Site Plan



VISUAL SCALE 1:500 @ A1



VISUAL SCALE 1:1250 @ A3



NOTES:
 NICHOLSON NAIRN ARCHITECTS OWN THE COPYRIGHT OF THIS DESIGN AND DRAWING WHICH MUST NOT BE REPRODUCED IN WHOLE OR PART WITHOUT THE WRITTEN PERMISSION OF NICHOLSON NAIRN ARCHITECTS
 DISCREPANCIES, AMBIGUITIES AND/OR OMISSIONS BETWEEN THIS DRAWING AND INFORMATION PROVIDED ELSEWHERE MUST BE REPORTED TO THE ARCHITECT BEFORE PROCEEDING
 DO NOT SCALE - ALL DIMENSIONS TO BE VERIFIED ON SITE

REV	DESCRIPTION	BY	CHECK	DATE
PO1	Initial Issue	CH	CB	21/01/2021

Ordnance Survey, (c) Crown Copyright 2021. All rights reserved. Licence number 100022432

STATUS:	PLANNING	
PROJECT:	LEADGATES	
DESCRIPTION:	Site Location Plan	
AUTHOR:	SCALE - A1:	DATE:
CH	As indicated	January 2021
PROJECT NO.	DRAWING NO.	REV.
27370	2000	PO1

NORTH EAST STUDIO
 Whickham, NE16 4PA
 0191 420 3090

YORKSHIRE STUDIO
 Otley, LS21 3JP
 0194 367 0003

admin@nicholsonnairn.co.uk
 www.nicholsonnairn.com

