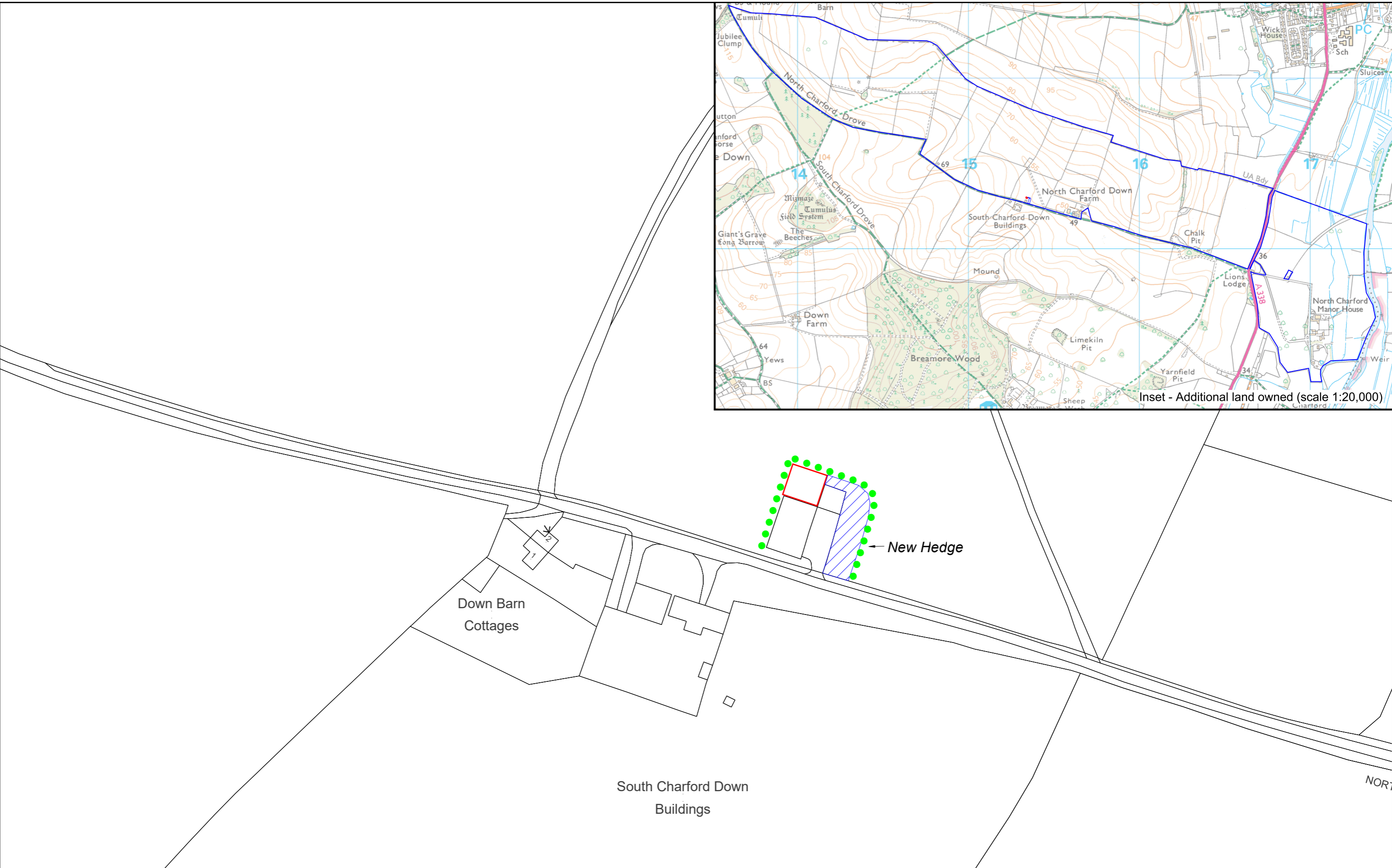
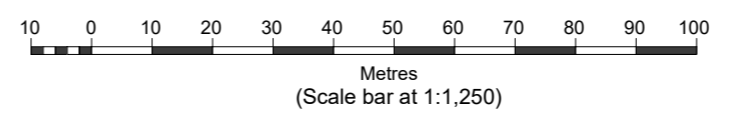



Inset - Additional land owned (scale 1:20,000)



Mapping Department  
 Knight Frank LLP  
 Ramsbury House, 22 High Street  
 Hungerford, Berkshire, RG17 0NF  
 (t) 01488 688508  
 (e) mapping@knightfrank.com



Date: 04:02:21  
 Drawn By: MMcC  
 Scale: 1:1250 @ A3  
 Plan Ref:  
 Title: **Charford Manor  
 Proposed Agricultural Building**  
 ©Crown copyright and database rights 2021. Licence No. 100021721