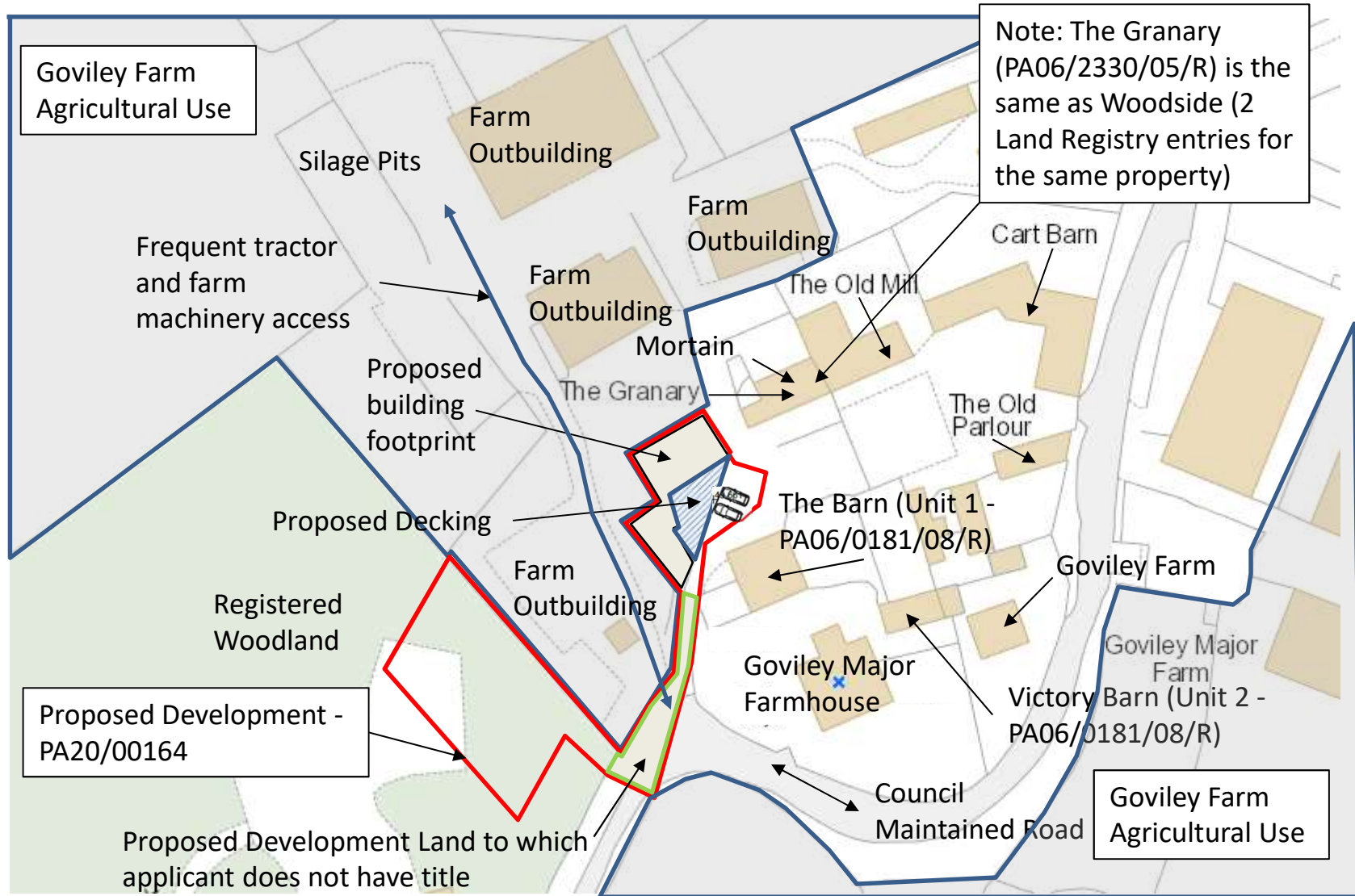


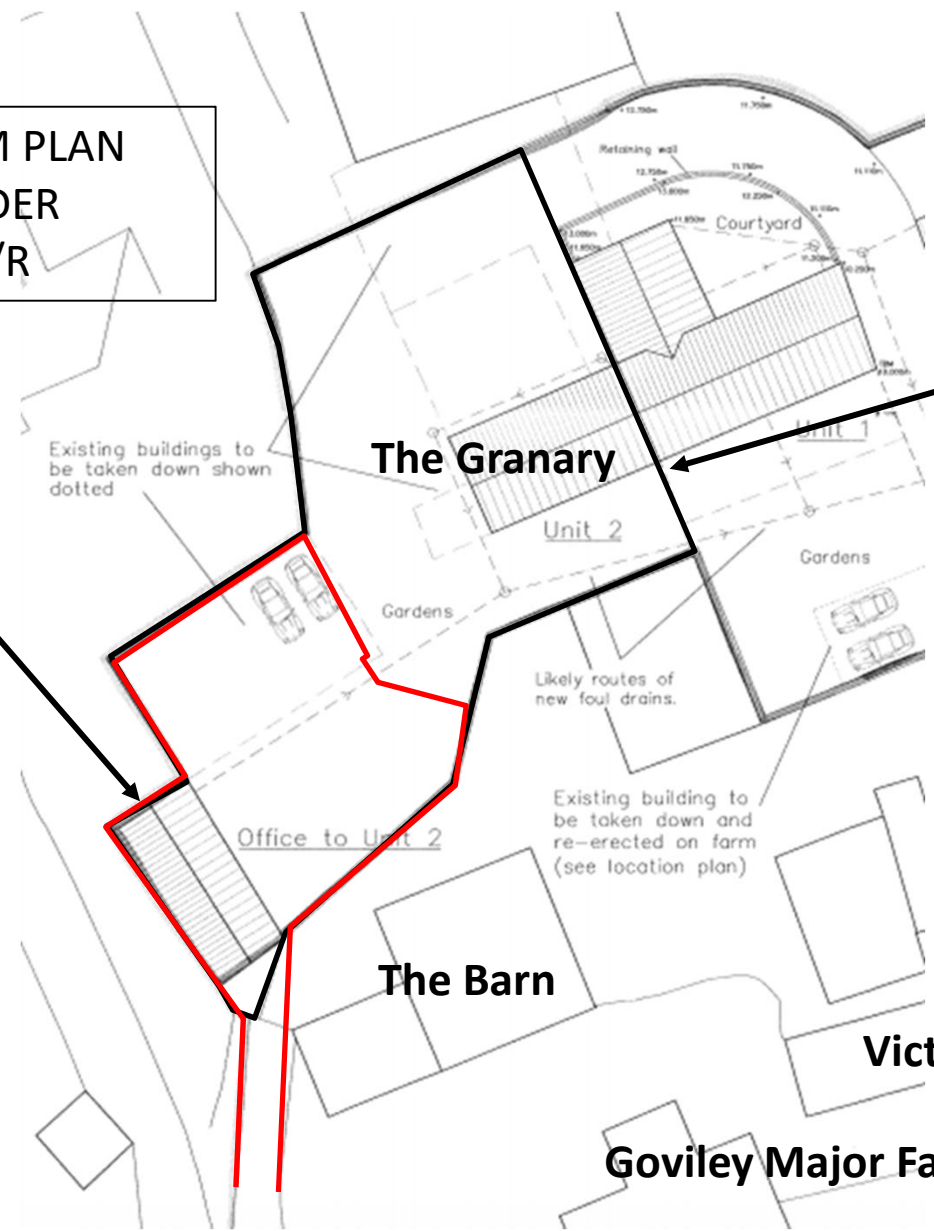
PA20/00164 – CUBY PARISH MEETING AREA PLAN



EXTRACT FROM PLAN
PROVIDED UNDER
PA06/2330/05/R

Boundary
(black line)
of The
Granary Land
Registry title
number
CL237652

Extract from
proposed
development
(red line)



The Granary

The Barn

Victory Barn (part of)

Goviley Major Farmhouse (part of)

Existing buildings to
be taken down shown
dotted

Office to Unit 2

Likely routes of
new foul drains.

Gardens

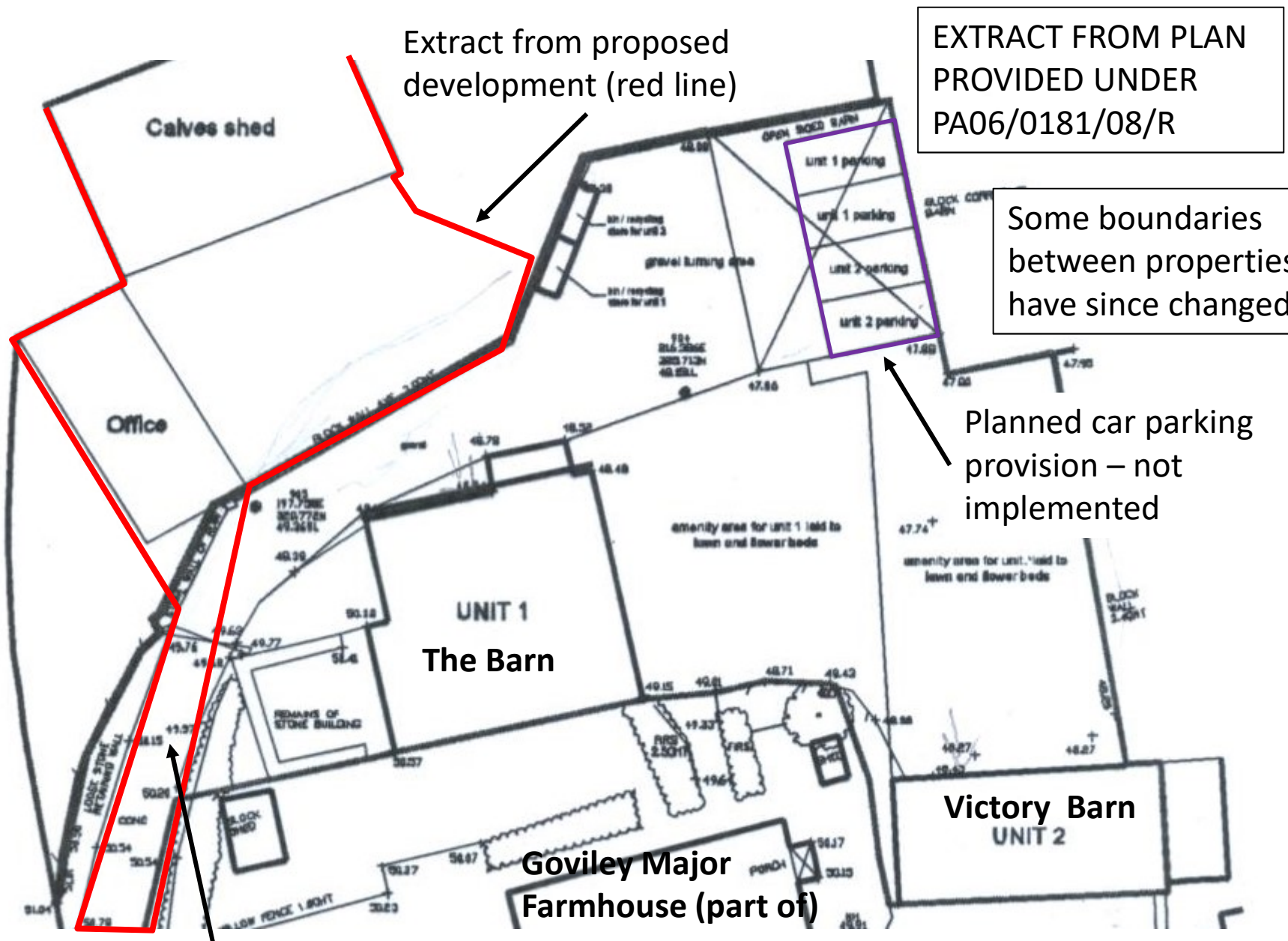
Gardens

Courtyard

Unit 1

Unit 2

Existing building to
be taken down and
re-erected on farm
(see location plan)



Extract from proposed development (red line)

EXTRACT FROM PLAN PROVIDED UNDER PA06/0181/08/R

Some boundaries between properties have since changed

Planned car parking provision – not implemented

Applicant does not own land South of the gate shown