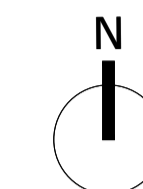
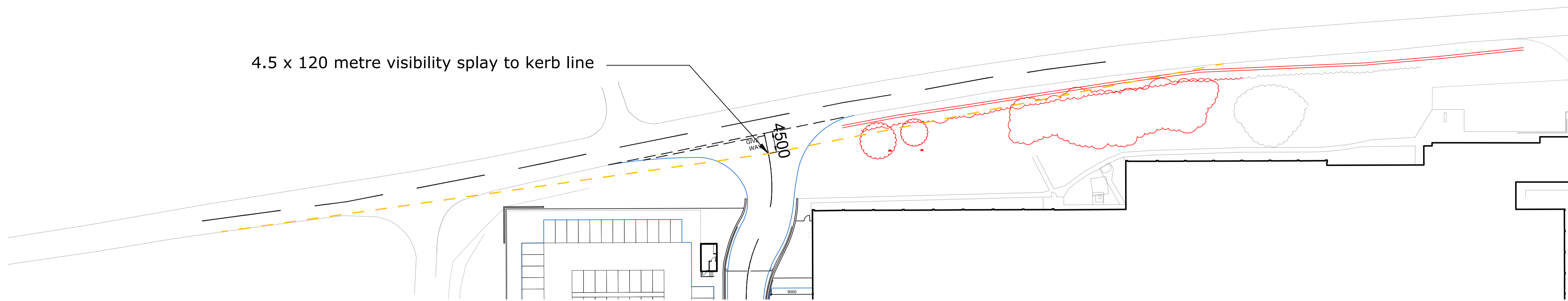


**NOTES:**

1. If this drawing has been received electronically it is the recipient's responsibility to print the document to the correct scale.
2. All dimensions are in millimetres unless stated otherwise. It is recommended that information is not scaled off this drawing.
3. This drawing should be read in conjunction with all other relevant drawings and specifications.



4.5 x 120 metre visibility splay to kerb line

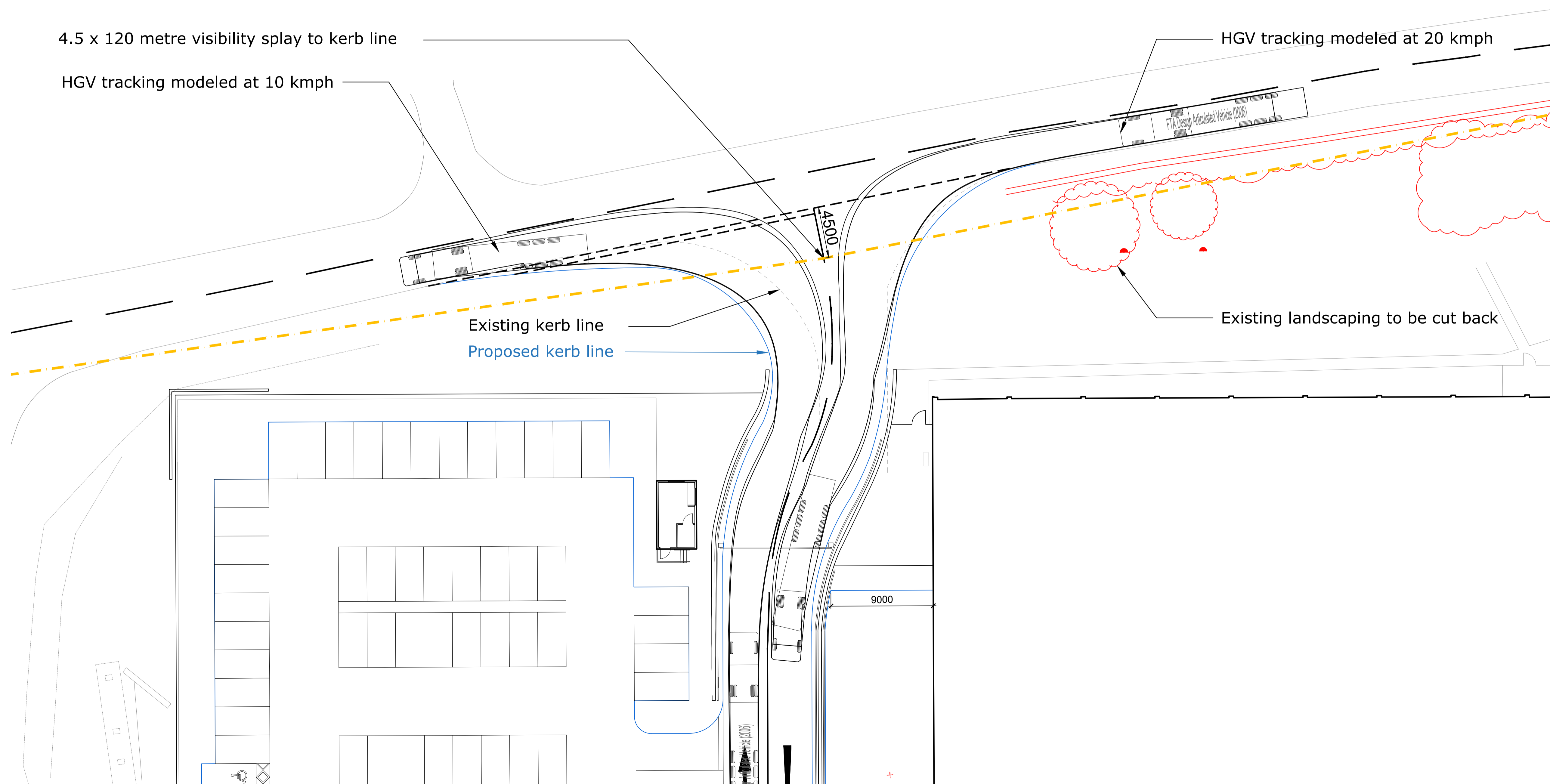


**Proposed Visibility Splays**  
(Scale 1:500)

4.5 x 120 metre visibility splay to kerb line

HGV tracking modeled at 10 kmph

HGV tracking modeled at 20 kmph



**Proposed Junction Alteration Plan**  
(Scale 1:200)



P01	TR	KB	KB	18/01/21
Planning Issue				
Rev	Drawn By:	Checked By:	Approved By:	Date:
Amendments				
Project: GCB Cocoa Facility				
Title: Highway Junction Widening to Western Entrance and HGV Tracking				
Drawing Number:				
Identification / Location:		Sheet Number:		
Project Code:	Originator Code:	Vol / Zone:	Level:	Type:
GCB	BED	ST	ZZ	DR
				Scale:
				1009
Rev Description:	Status Code:	Model Ref:	Rev No:	
Preliminary	S1	N/A	P01	
Scale:	Sheet:	Discipline:	BED Project Number:	
1:200	A1	Architectural	NWK 200063	
Client:				

