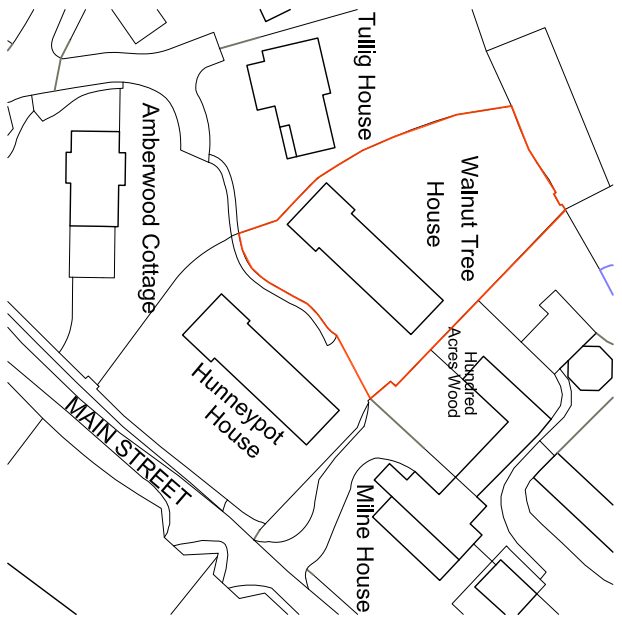
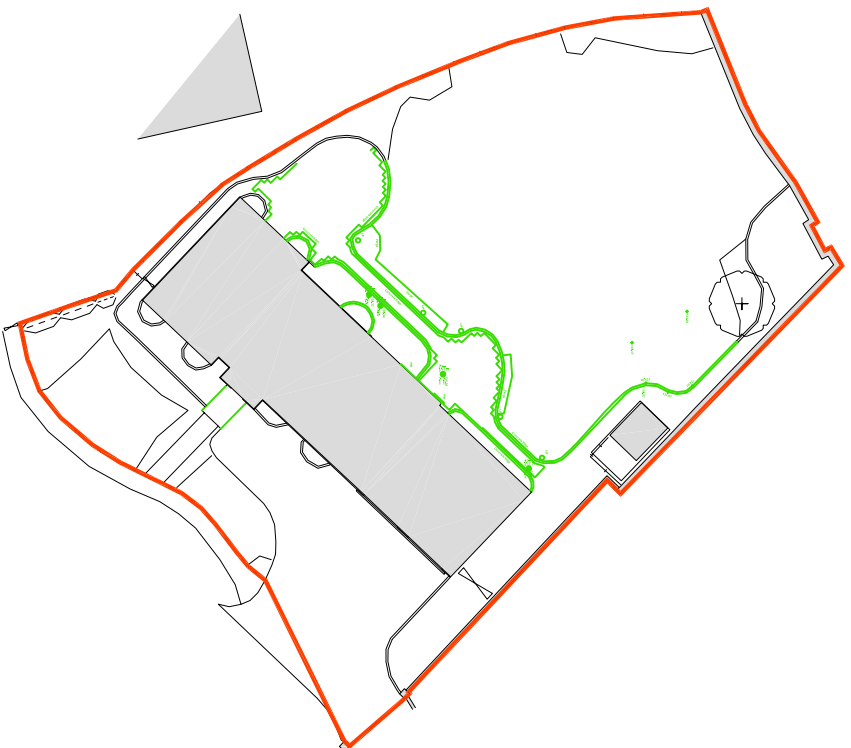


revision history



LOCATION PLAN 1:1250

© Crown copyright and database rights 2020 OS License 100035409



EXISTING SITE PLAN 1:500

Green denotes landscaping / buildings to be removed



Front elevation



Front elevation showing Hunneypot House



Rear elevation and NE boundary



Rear elevation



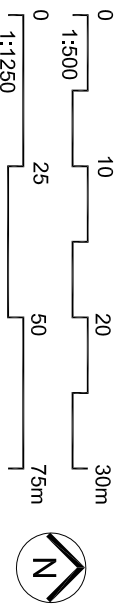
Rear elevation and NW boundary



Northern boundary view



View from existing rooflights above garage



Scale for Town Planning purposes only. Subject to site survey.
All dimensions to be checked on site and any discrepancies reported.

lauradonald
architect

the gables · pleck lane · kingston blount · OX39 4RU
tel: 07778 991422 email: laura@id-architects.co.uk

project: Walnut Tree House

drawing: Location and existing site plans

scale: 1:500 1:1250 @ A3

drawing no: 11.071 L01

rev:

date: December 2020

status: Preliminary