

NORTH FARMHOUSE WITH ADJACENT OUTBUILDING TO EAST

Overview

Heritage Category:
Listed Building

Grade:
II

List Entry Number:
1154520

Date first listed:
15-Jul-1987

Statutory Address:
NORTH FARMHOUSE WITH ADJACENT OUTBUILDING TO EAST, A192

Map



© Crown Copyright and database right 2021. All rights reserved. Ordnance Survey Licence number 100024900.

© British Crown and SeaZone Solutions Limited 2021. All rights reserved. Licence number 102006.006.

Use of this data is subject to [Terms and Conditions](https://historicengland.org.uk/terms/website-terms-conditions/) (<https://historicengland.org.uk/terms/website-terms-conditions/>).

The above map is for quick reference purposes only and may not be to scale. For a copy of the full scale map, please see the attached PDF - [1154520.pdf](http://mapservices.HistoricEngland.org.uk/printwebservice/hle/StatutoryPrint.svc/145630/HLE_A4L_Grade|HLE_A3L_Grade.pdf) (http://mapservices.HistoricEngland.org.uk/printwebservice/hle/StatutoryPrint.svc/145630/HLE_A4L_Grade|HLE_A3L_Grade.pdf)

The PDF will be generated from our live systems and may take a few minutes to download depending on how busy our servers are. We apologise for this delay.

This copy shows the entry on 09-Feb-2021 at 09:29:39.

Location

Statutory Address:
NORTH FARMHOUSE WITH ADJACENT OUTBUILDING TO EAST, A192

The building or site itself may lie within the boundary of more than one authority.

District:

Northumberland (Unitary Authority)

Parish:

Seaton Valley

National Grid Reference:

NZ3184274574

Details

A 192 NZ 37 SW (East side, off) Holywell, Whitley Bay 8/6 North Farmhouse with adjacent outbuilding to east II House and outbuilding, late C17/early C18, heightened mid-C18. House coursed rubble, outbuilding rubble, with roughly-shaped quoins and dressings; Welsh slate roofs, renewed brick stacks. House 2 storeys, 2 bays. Right-of-centre renewed door in irregular-block surround; C20 small-paned casements in older openings, 1st floor left with keyed lintel. End stacks. Lower outbuilding to right has raised reverse-stepped gable coping and boarded window, with smaller window below, on right return.

Rendered outshut to rear of house is later addition and not of special interest.

Listing NGR: NZ3184274574

Legacy

The contents of this record have been generated from a legacy data system.

Legacy System number:

235970

Legacy System:

LBS

Legal

This building is listed under the Planning (Listed Buildings and Conservation Areas) Act 1990 as amended for its special architectural or historic interest.

End of official listing

Don't have an account? Register [here](https://account.historicengland.org.uk/sign-in). (<https://account.historicengland.org.uk/sign-in>)

© Historic England 2021

Appendix A

Heritage Category:	Listing
List Entry No :	1154520
Grade:	II
County:	
District:	Northumberland
Parish:	Seaton Valley

For all entries pre-dating 4 April 2011 maps and national grid references do not form part of the official record of a listed building. In such cases the map here and the national grid reference are generated from the list entry in the official record and added later to aid identification of the principal listed building or buildings.

For all list entries made on or after 4 April 2011 the map here and the national grid reference do form part of the official record. In such cases the map and the national grid reference are to aid identification of the principal listed building or buildings only and must be read in conjunction with other information in the record.

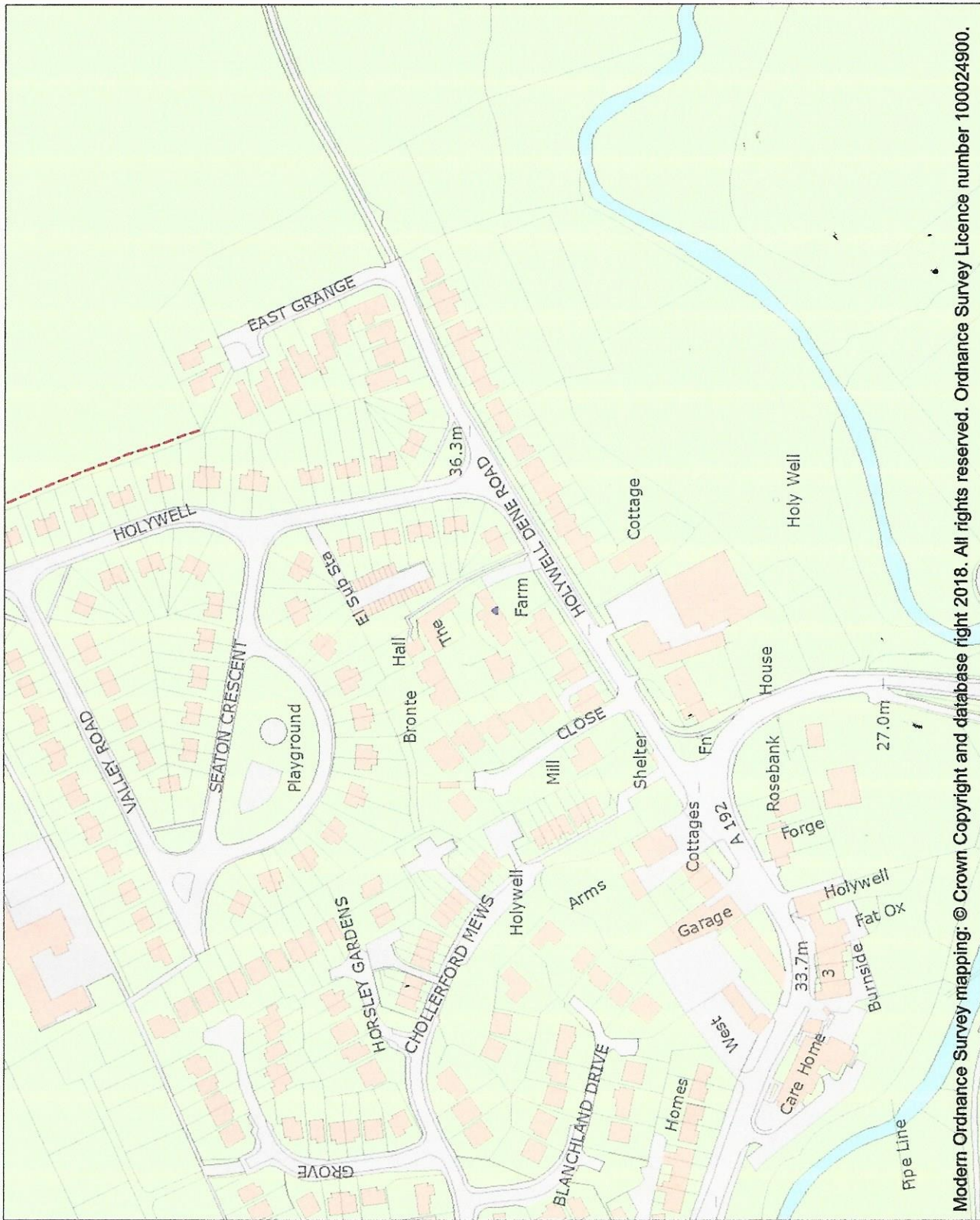
Any object or structure fixed to the principal building or buildings and any object or structure within the curtilage of the building, which, although not fixed to the building, forms part of the land and has done so since before 1st July, 1948 is by law to be treated as part of the listed building.

This map was delivered electronically and when printed may not be to scale and may be subject to distortions.

List Entry NGR:	NZ3184274574
Map Scale:	1:2500
Print Date:	9 February 2021




Historic England
HistoricEngland.org.uk



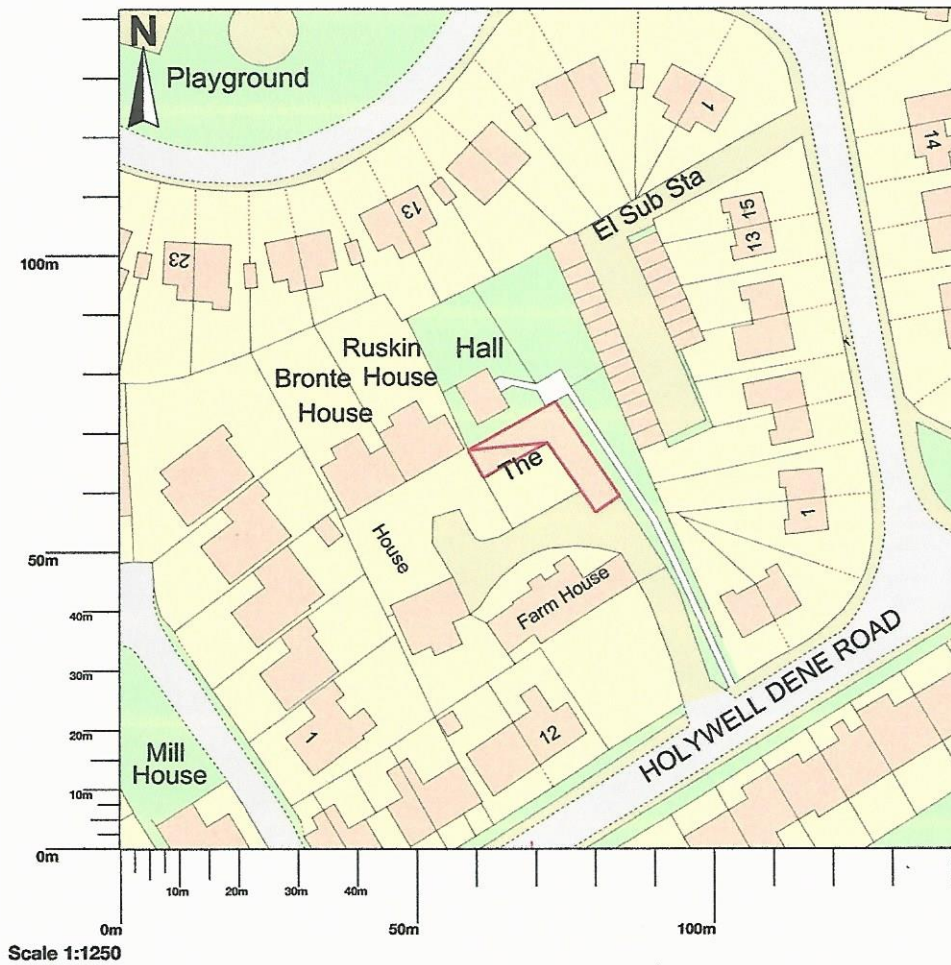
Modern Ordnance Survey mapping: © Crown Copyright and database right 2018. All rights reserved. Ordnance Survey Licence number 100024900.

This is an A4 sized map and should be printed full size at A4 with no page scaling set.

Name: NORTH FARMHOUSE WITH ADJACENT OUTBUILDING TO EAST



The Barn, North Farm, Holywell, Whitley Bay, NE25 0LL



Map area bounded by: 431765,574533 431907,574675. Produced on 09 February 2021 from the OS National Geographic Database. Reproduction in whole or part is prohibited without the prior permission of Ordnance Survey. © Crown copyright 2021. Supplied by UKPlanningMaps.com a licensed OS partner (100054135). Unique plan reference: p2cuk/571800/774930