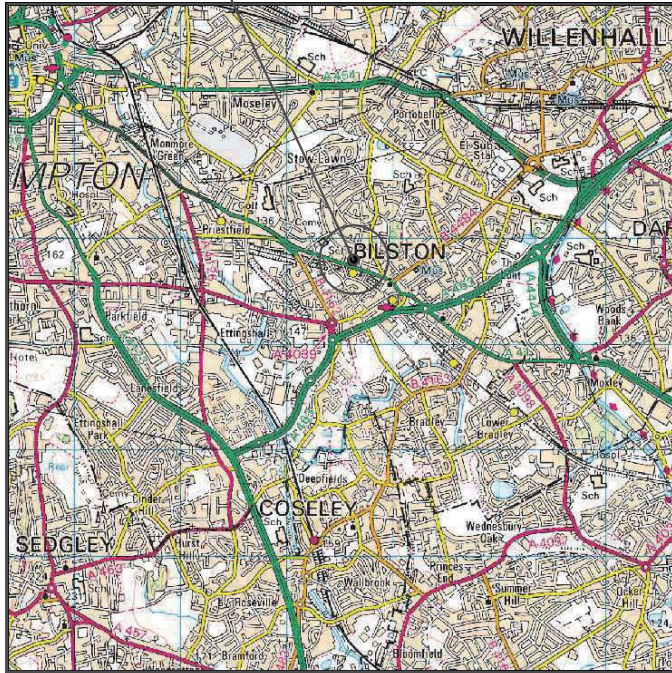


SITE LOCATION



0 1km 2km
Scale

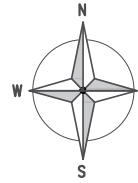
SITE LOCATION
(Scale 1:50000)

Ordnance Survey map extract based upon Landranger map series with the permission of the controller of Her Majesty's Stationery Office Licence No. 100022432 Crown copyright.

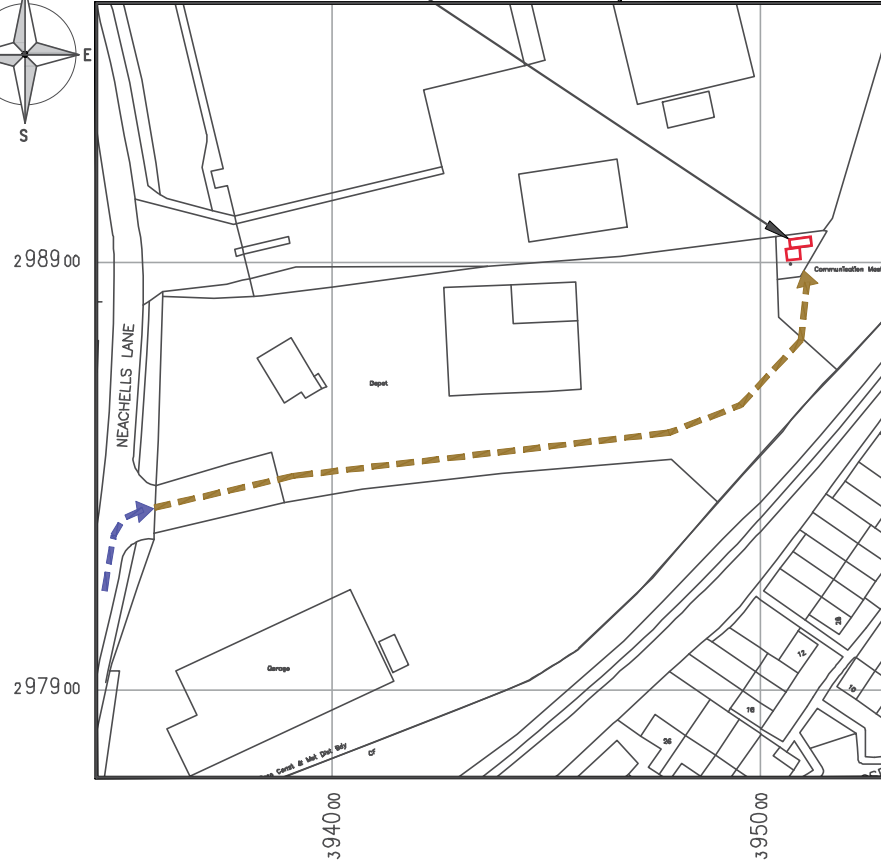


SITE PHOTOGRAPH

The drawings comply with TEF & Vodafone Standard ICNIRP guidelines. Designed in accordance with CORNERSTONE document: SDN0008



SITE LOCATION



DETAILED SITE LOCATION

(Scale 1:1250)

Based upon Ordnance Survey map extract with the permission of the Controller of Her Majesty's Stationery Office. Crown copyright. Licence No. 100022432



ORIGINAL SCALE AT A3 - 1:1250

ALL DIMENSIONS IN METRES

ALL DIMENSIONS ARE IN mm UNLESS NOTED OTHERWISE

N.G.R E: 395009 N: 298901

DIRECTIONS TO SITE

LEAVE THE M6 AT JUNCTION 10 FOR THE A454 TO WOLVERHAMPTON (BLACK COUNTRY ROUTE). STAY ON THIS ROAD AS IT TURNS OFF, DOWN THE SLIPWAY AND ONTO THE KEYWAY. GO OVER THE ROUNDABOUT WHERE THE B4464 MEETS THE A454 AND ONTO THE NEXT SET OF MAJOR TRAFFIC LIGHTS. AT THIS POINT TAKE A RIGHT DOWN NEACHELLS LANE AND OVER THE RAILWAY BRIDGE. THE ENTRANCE TO THE SITE IS ON THE RIGHT OPPOSITE WEDNESFIELD WINDOWS. TO ACCESS THE SITE GO THROUGH THE BLUE SP GATES, THE SITE IS LOCATED IN THE STORAGE YARD.

NOTES:

A	Issued for Approval	TCL	BH	04.01.21
REV	MODIFICATION	BY	CH	DATE



Cell Name		Opt.
BROOKES R.J HAULAGE		-
Cell ID No		
CORNERSTONE	TEF	VF
126970_26	92838	30144
E301349		

Site Address / Contact Details
NEACHELLS LANE
WILLENHALL
WV13 3RP

Drawing Title:		SITE LOCATION MAPS	
Purpose of issue:		PLANNING	
Drawing Number:		100	
Surveyed By:		Original Sheet Size:	
TECHTEL		A3	
Date:		Date:	
04.01.21		04.01.21	
Checked:		Checked:	
TCL		BH	
Date:		Date:	
04.01.21		04.01.21	
Pack Issue:		Pack Issue:	
A		A	