

EXISTING SITE PLAN



ORIGINAL SCALE AT A3 - 1:100

ALL DIMENSIONS IN MILLIMETRES

ALL DIMENSIONS ARE IN mm UNLESS NOTED OTHERWISE

N.G.R E: 395009 N: 298901

NOTES:
 EXISTING SITE COMPOUND IS FULL OF OVERGROWTH BUSHES/SHRUBS

A	Issued for Approval	TCL	BH	04.01.21
REV	MODIFICATION	BY	CH	DATE



Cell Name Opt.

BROOKES R.J HAULAGE -

Cell ID No

CORNERSTONE	TEF	VF
126970_26 E301349	92838	30144

Site Address / Contact Details

NEACHELLS LANE
 WILLENHALL
 WV13 3RP

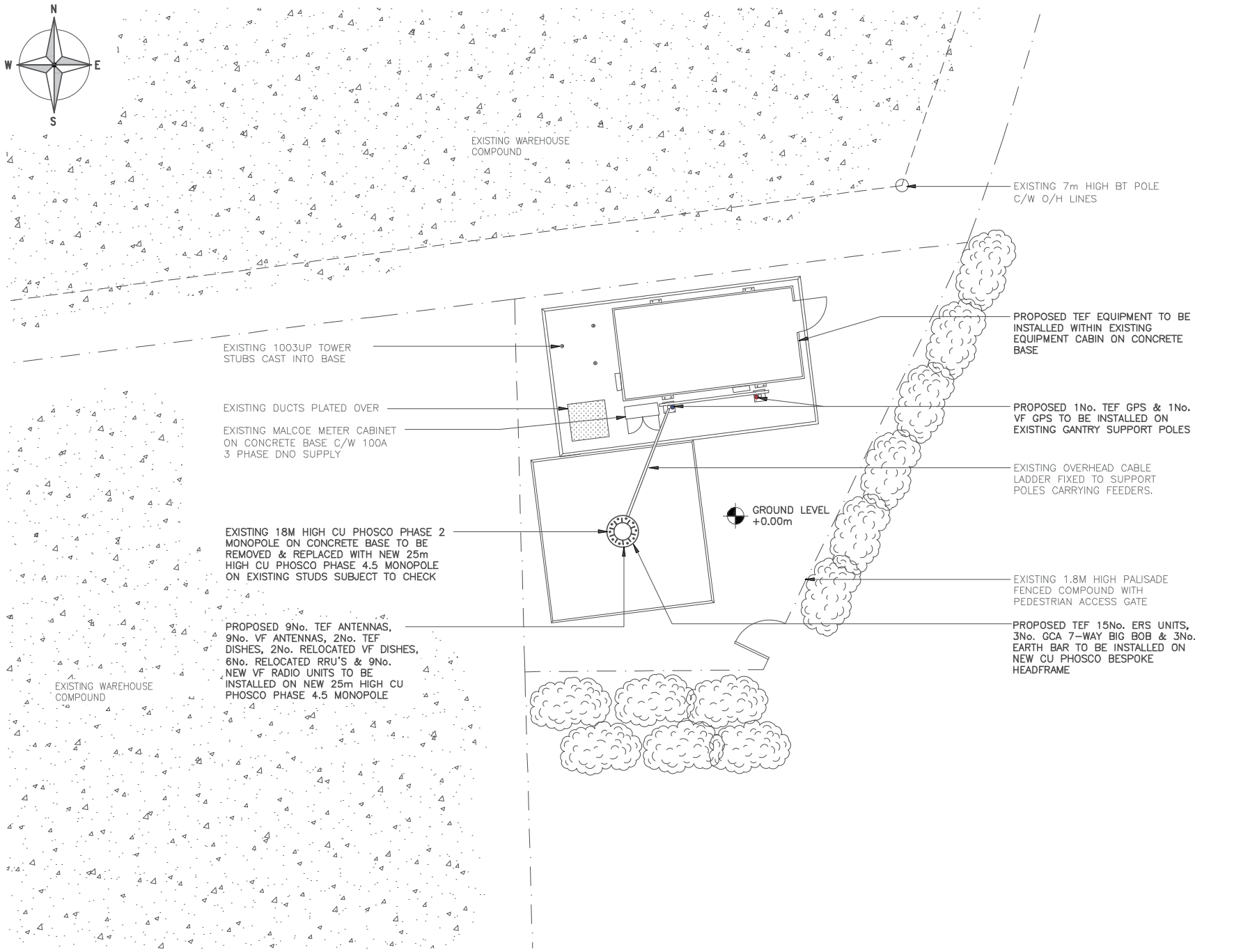
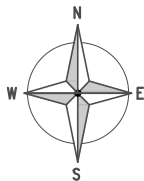
Drawing Title: EXISTING SITE PLAN

Purpose of issue: PLANNING Dwg Rev.

Drawing Number: 200 A

Surveyed By: TECHTEL Original Sheet Size: A3 Pack Issue:

Drawn: TCL	Date: 04.01.21	Checked: BH	Date: 04.01.21
------------	----------------	-------------	----------------



PROPOSED SITE PLAN



ORIGINAL SCALE AT A3 - 1:100

ALL DIMENSIONS IN MILLIMETRES

The drawings comply with TEF & Vodafone Standard ICNIRP guidelines.
Designed in accordance with CORNERSTONE document: SDN0008

ALL DIMENSIONS ARE IN mm UNLESS NOTED OTHERWISE

N.G.R E: 395009 N: 298901

NOTES:
EXISTING OVERGROWTH WITHIN SITE COMPOUND TO BE REMOVED/CUT BACK AS PART OF UPGRADE WORKS

B	Amended as per Redline	TCL	BH	07.01.21
A	Issued For Approval	TCL	BH	04.01.21
REV	MODIFICATION	BY	CH	DATE



Cell Name Opt.

BROOKES R.J HAULAGE -

Cell ID No

CORNERSTONE	TEF	VF
126970_26 E301349	92838	30144

Site Address / Contact Details

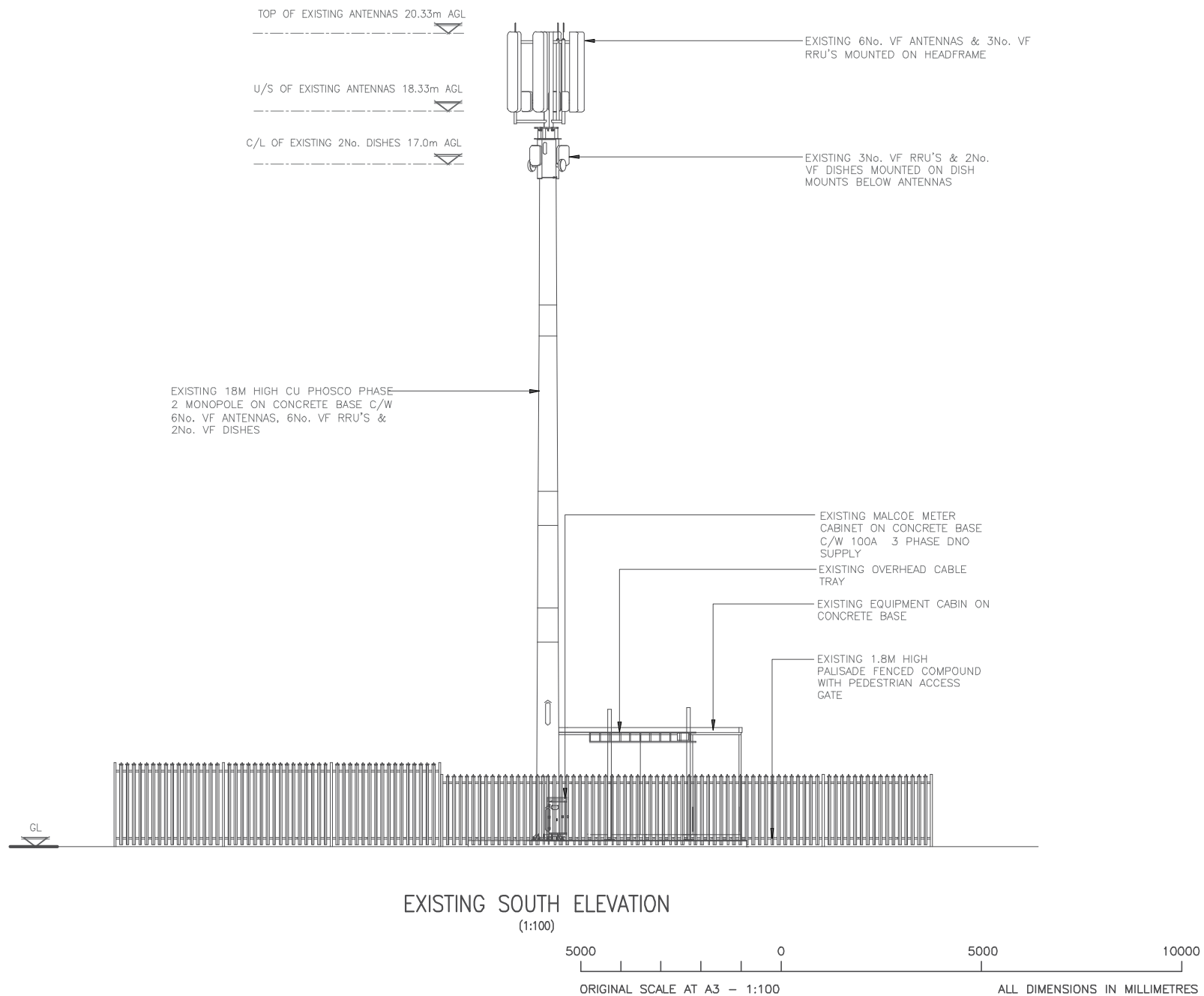
NEACHELLS LANE
WILLENHALL
WV13 3RP

Drawing Title: PROPOSED SITE PLAN

Purpose of Issue: PLANNING Dwg Rev

Drawing Number: 201 B

Surveyed By: TECHTEL	Original Sheet Size: A3	Pack Issue
Drawn: TCL	Date: 04.01.21	Checked: BH
Date: 04.01.21	Date: 04.01.21	Date: 04.01.21



ALL DIMENSIONS ARE IN mm UNLESS NOTED OTHERWISE

N.G.R E: 395009 N: 298901

NOTES:

REV	MODIFICATION	BY	CH	DATE
A	Issued for Approval	TCL	BH	04.01.21



Cell Name Opt.

BROOKES R.J HAULAGE -

Cell ID No

CORNERSTONE	TEF	VF
126970_26 E301349	92838	30144

Site Address / Contact Details

NEACHELLS LANE
WILLENHALL
WV13 3RP

Drawing Title: EXISTING SITE ELEVATION

Purpose of issue: PLANNING Dwg Rev

Drawing Number: 300 A

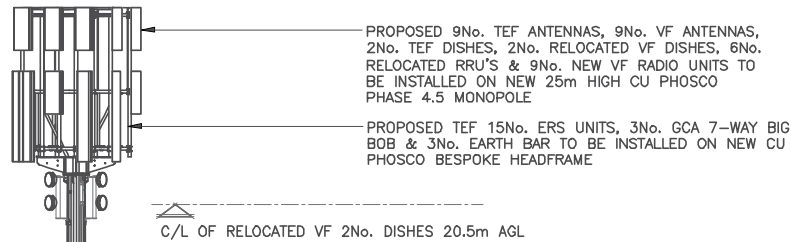
Drawn:	Date:	Checked:	Date:	Original Sheet Size:	Pack Issue:
TCL	04.01.21	BH	04.01.21	A3	A

TOP OF PROPOSED ANTENNA WINDOW 25.0m AGL

CL OF PROPOSED TEF ERS UNITS +22.6m AGL

U/S OF PROPOSED ANTENNA WINDOW 21.0m AGL

C/L OF PROPOSED TEF 2No. DISHES 21.0m AGL



EXISTING 18M HIGH CU PHOSCO PHASE 2 MONOPOLE ON CONCRETE BASE TO BE REMOVED & REPLACED WITH NEW 25m HIGH CU PHOSCO PHASE 4.5 MONOPOLE ON EXISTING STUDS SUBJECT TO CHECK

EXISTING MALCOE METER CABINET ON CONCRETE BASE C/W 100A 3 PHASE DNO SUPPLY

PROPOSED 1No. TEF GPS & 1No. VF GPS TO BE INSTALLED ON EXISTING GANTRY SUPPORT POLES

EXISTING OVERHEAD CABLE TRAY

PROPOSED TEF EQUIPMENT TO BE INSTALLED WITHIN EXISTING EQUIPMENT CABIN ON CONCRETE BASE

EXISTING 1.8M HIGH PALISADE FENCED COMPOUND WITH PEDESTRIAN ACCESS GATE

GL

PROPOSED SOUTH ELEVATION
(1:125)



The drawings comply with TEF & Vodafone Standard ICNIRP guidelines.
Designed in accordance with CORNERSTONE document: SDN0008

ALL DIMENSIONS ARE IN mm UNLESS NOTED OTHERWISE

N.G.R E: 395009 N: 298901

NOTES:

B	Amended as per Redline	TCL	BH	07.01.21
A	Issued For Approval	TCL	BH	04.01.21
REV	MODIFICATION	BY	CH	DATE



Cell Name Opt.

BROOKES R.J HAULAGE -

Cell ID No

CORNERSTONE	TEF	VF
126970_26 E301349	92838	30144

Site Address / Contact Details

NEACHELLS LANE
WILLENHALL
WV13 3RP

Drawing Title: PROPOSED SITE ELEVATION

Purpose of issue: PLANNING Dwg Rev

Drawing Number: 301 B

Surveyed By: TECHTEL	Original Sheet Size: A3	Pack Issue:
Drawn: TCL	Date: 04.01.21	Checked: BH
Date: 04.01.21	Date: 04.01.21	Date: 04.01.21