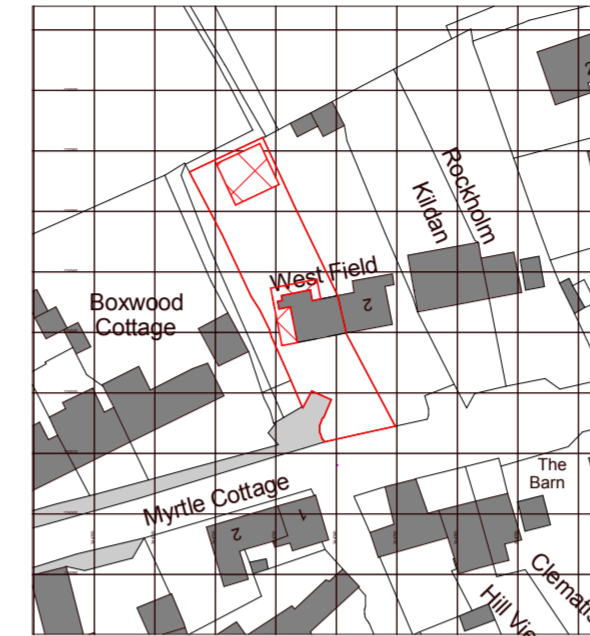




Ordnance Survey, (c) Crown Copyright 2020. All rights reserved. Licence number 100022432

Block Plan  
1 : 500




Ordnance Survey, (c) Crown Copyright 2020. All rights reserved. Licence number 100022432

Site Location Plan  
1 : 1250

New permeable paving to parking area.

Remove section of wall to allow vehicle access.



- area of new development

2	Revised in response clients' comments	SB	RR	15.01.21
1	Revised in response to client's comments	SB	RR	21.12.20

rev	description	drawn	checked	date
revisions				

status:



TELEPHONE + 44 (0)717 224 224  
EMAIL sb002@thehousebristol.co.uk  
WEB www.thehousebristol.co.uk

client: Robyn & Andrew Rimmer

project: 1 Westfield,  
Clevedon Road,  
Weston in Gordano

title: Site Location & Block Plan

scale: As indicated @ A2

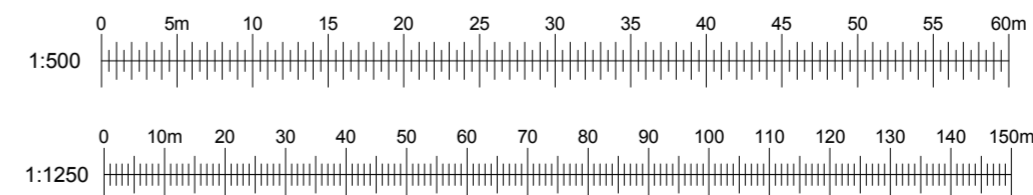
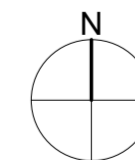
date: 20/12/2021

drawn: SW

checked: SB

job no: L17-06 drawing no: L20-16-(00)-900-P1

revision: 2



• The Contractor is to check all site dimensions and levels before work commences.  
• This drawing must be read with and checked against all structural and other specialist drawings, specifications and bills of quantities.  
• The Contractor is to comply with all current British Standards and Building Regulations whether or not specifically stated on these drawings.