



**NOTES**



**Revision**

| Rev | Notes          | Date       |
|-----|----------------|------------|
| A   | Planning Issue | 25/01/2021 |
|     |                |            |
|     |                |            |
|     |                |            |
|     |                |            |
|     |                |            |

**KEY**

 Neighbouring context  Boundary line

**JOB TITLE**

Proposed dropped kerb and all associated works at 1 Thron Drive

**STATUS**

Planning

**DRAWING TITLE**

Existing Site Plan

**CLIENT**

Jonathan May

**SCALE**

1 : 200 at A3

**DRAWN**

HD

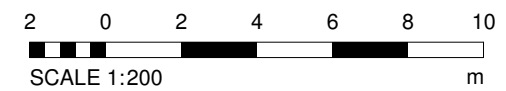
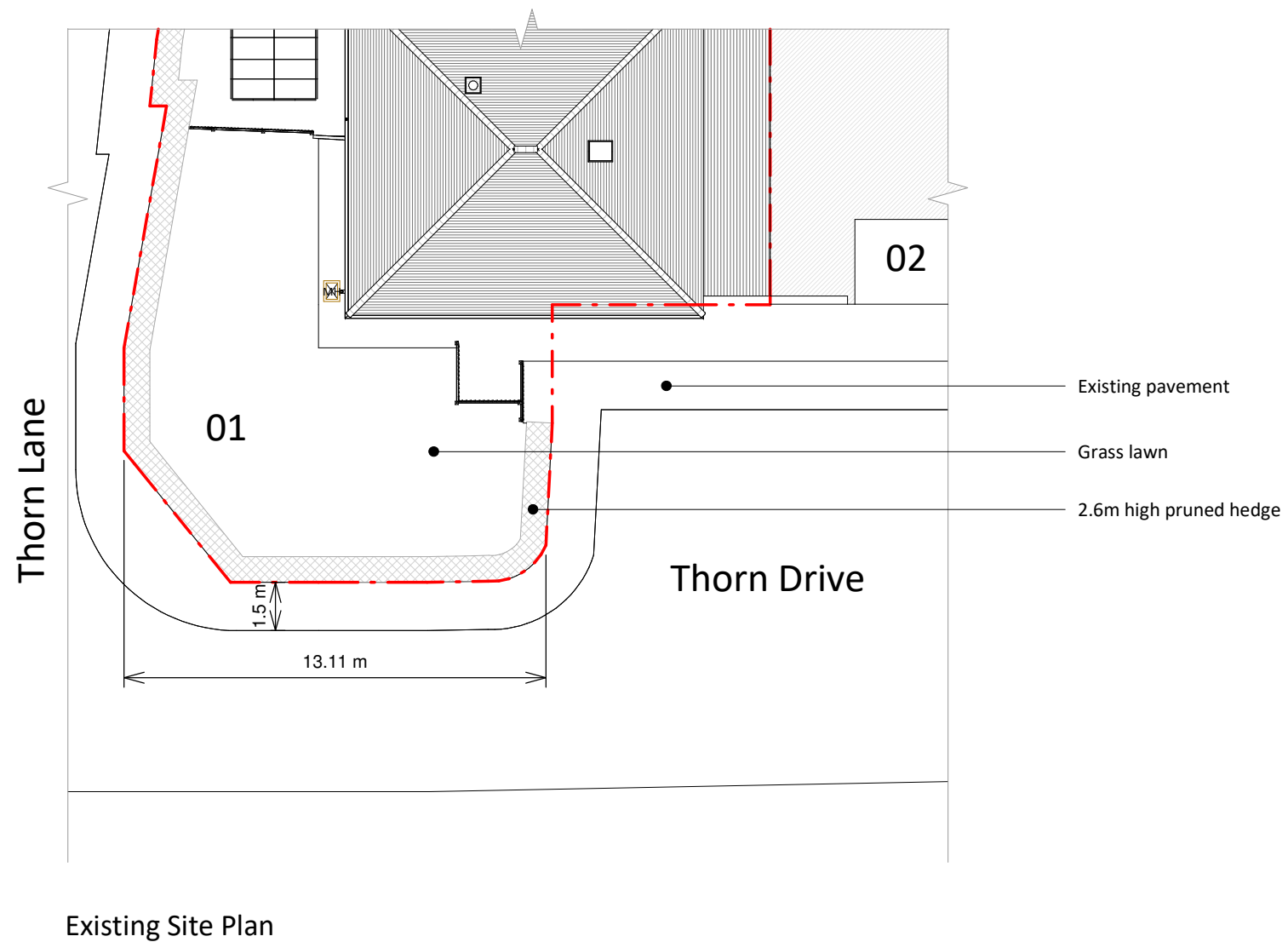
**DATE**

Jan 2021

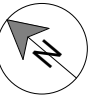
**CHECKED**

DH

**DRAWING NO.** 67443 - 02 - 1501 A



**NOTES**



| Revision |                |            |
|----------|----------------|------------|
| Rev      | Notes          | Date       |
| A        | Planning Issue | 25/01/2021 |
|          |                |            |
|          |                |            |
|          |                |            |
|          |                |            |
|          |                |            |

**KEY**

▨ Neighbouring context --- Boundary line

**JOB TITLE**

Proposed dropped kerb and all associated works at 1 Thron Drive

**STATUS**

Planning

**DRAWING TITLE**

Proposed Site Plan

**CLIENT**

Jonathan May

**SCALE**

1 : 200 at A3

**DRAWN**

JC

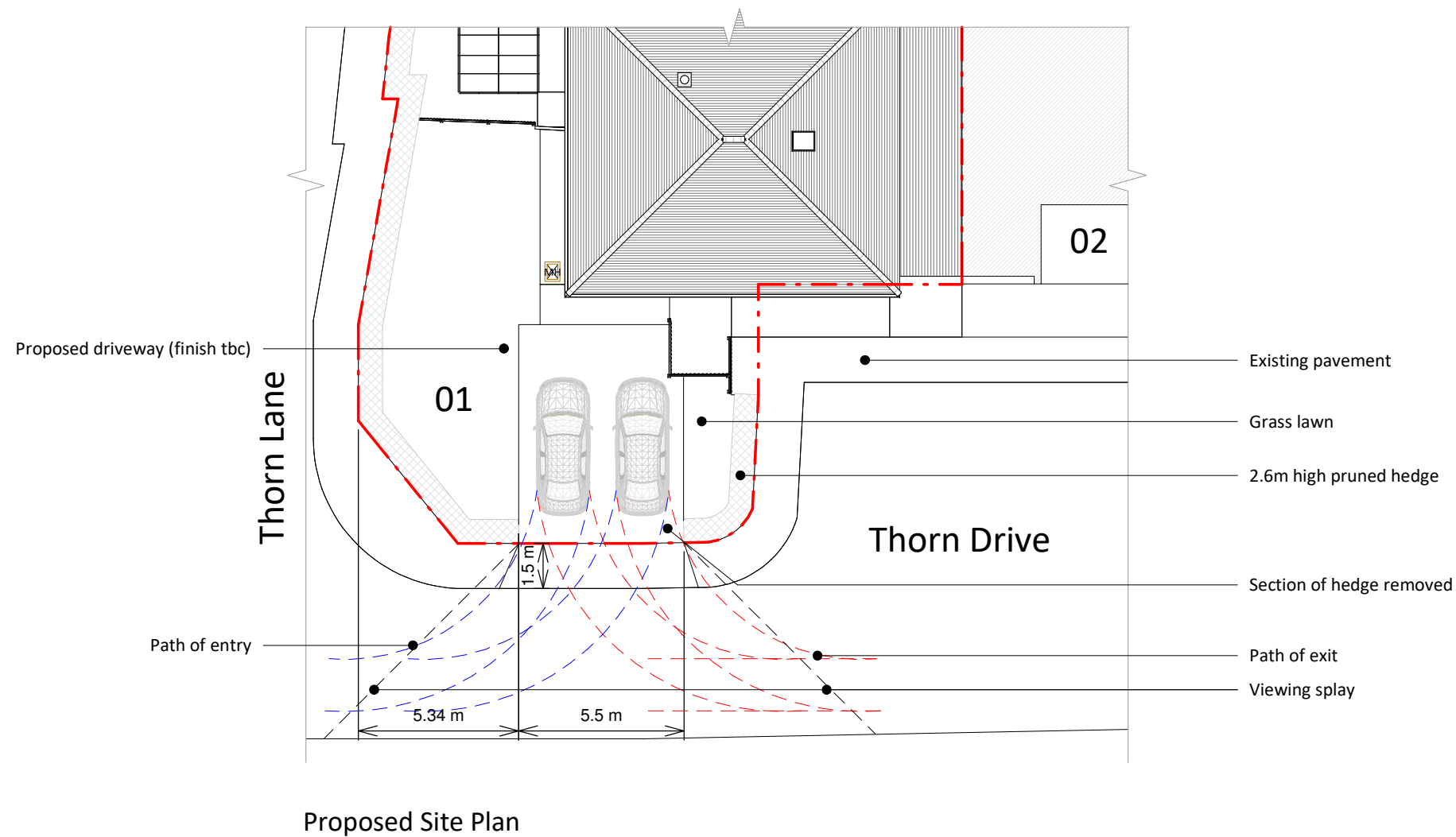
**DATE**

Jan 2021

**CHECKED**

OC

**DRAWING NO.** 67443 - 02 - 3501 A



Proposed Site Plan

