



Newcastle Avenue, Worksop Phase I Environmental Risk Assessment

Newcastle Avenue, Worksop

Phase I Environmental Risk Assessment

Date: JANUARY 2021
Report Ref: 100525/LD/JAN-21/01/B
Revision: B

CLIENT: BS Squared Ltd.

ENGINEER: Dice Consulting Engineers Ltd
The Courtyard
Third Floor
35-37 St Mary's Gate
Nottingham
NG1 1PU

info@diceconsult.co.uk
+ 44 (0) 115 952 8752

Report Prepared By:



.....

Laura Dance
Assistant Engineer

Report Approved By:



.....

Wayne Oakes
MSc BEng (Hons) MCIHT
Director

COPYRIGHT

The contents of this document must not be copied or reproduced in whole or part without the written consent of Dice Consulting Engineers Ltd.

DISCLAIMER

The opinions and interpretations presented in this report represent our best technical interpretation of the data made available to us. However, due to uncertainty inherent in the estimation of all parameters, we cannot, and do not guarantee the accuracy or correctness of any interpretation and we shall not, except in the case of gross or wilful negligence on our part, be liable or responsible for any loss, cost, damages or expenses incurred or sustained by anyone resulting from any interpretation made by any of our officers, agents or employees. The findings and opinions expressed are relevant to the dates of the site works and should not be relied upon to represent conditions at substantially later dates. If additional information becomes available which may affect our comments, conclusions or recommendations, the author reserves the right to review the information, reassess any new potential concerns and modify our opinions accordingly.

Except for the provision of professional services on a fee basis, Dice Consulting Engineers Ltd does not have a commercial arrangement with any person or company involved in the interests that are the subject of this report. Dice Consulting Engineers Ltd cannot accept any liability for the correctness, applicability or validity for the information they have provided, or indeed for any consequential costs or losses in this regard. Our efforts have been made on a “best endeavours” basis and no responsibility or liability is warranted or accepted by Dice Consulting Engineers Ltd.

CONTENTS

SCOPE OF WORKS	5
EXISTING SITE DESCRIPTION	5
PROPOSED SITE DESCRIPTION	5
PUBLICLY RECORDED INFORMATION	5
SITE HISTORY	6
GEOLOGY	6
HYDROGEOLOGY	7
HYDROLOGY	7
ECOLOGY	7
RADON	7
OTHER ISSUES – COAL MINING	7
PRELIMINARY GEOTECHNICAL ASSESSMENT	10
RECOMMENDATIONS	11

TABLES

TABLE 1: QUALITATIVE RISK ASSESSMENT – CONCEPTUAL MODEL	8
---	---

APPENDICES

- A. SITE LOCATION PLAN
- B. SITE PROPOSALS
- C. ENVIROCHECK REPORT INCLUDING HISTORICAL ORDNANCE SURVEY MAPS
- D. COAL AUTHORITY REPORT

Scope of Works	This Phase I Environmental Risk Assessment has been prepared by Dice Consulting Engineers Ltd on behalf of BS Squared Ltd.
Existing Site Description	<p>The application site is located in the town of Worksop, which lies approximately 18.7km north east of the town of Mansfield. The National Grid Reference (NGR) for the approximate centre of the site is 458370, 378900 and covers an area of approximately 0.24 hectares.</p> <p>The site is bounded by Newcastle Avenue to the north, a motor garage to the west, commercial businesses such as a post office and betting shop to the east and additional car parking and vegetation to the south.</p> <p>The site is generally rectangular in shape and consists of an existing car park, motor vehicle garage structure and forecourt. The site is accessed off Newcastle Avenue to the to the north.</p> <p>The site is located wholly within the administrative boundary of Bassetlaw District Council and Nottinghamshire County Council. A site location plan is shown in Appendix A.</p>
Proposed Site Description	The proposed development involves the demolition of the existing structure on site and the development of a surface level car park and new site access off Newcastle Avenue to allow for additional spaces. A proposed site layout plan is shown in Appendix B .
Publicly Recorded Information	<ul style="list-style-type: none"> • There are no discharge consents located on site. There are seven discharge consents within approximately 500m of the site boundary identified as; <ul style="list-style-type: none"> - Unknown into Worksop Manor Brook: approximately 250m west of the site boundary. - Two instances of site drainage into Trib of River Ryton: approximately 252m west of the site boundary. - Other matter surface water into River Ryton: approximately 279m north east of the site boundary. - Other matter surface water into River Ryton: approximately 347m west of the site boundary. - Other matter surface water into River Ryton: approximately 367m south west of the site boundary. - Trade effluent discharge into River Ryton: approximately 458m north west of the site boundary. • There are no surface water abstractions within 250m of the site boundary. • There are 15 pollution incidents to controlled waters within 250m of the site boundary. These were all located off site and identified as Category 3 Minor Incidents occurring between 1995 and 1999, therefore are not likely to have an impact on the site. • There is one recorded historical landfill site within 250m of the site boundary, identified to be approximately 219m west of the site boundary, which was last worked in 1983. There are no further landfill sites, historical or otherwise, within approximately 250m of the site boundary.

	<ul style="list-style-type: none"> • There are no recorded waste management facilities, historical or otherwise, within approximately 2km of the site. • There are four recorded trade directory entries on site. These all refer to the MOT/Service Centre and associated garage on site at present or previous ownerships of the same settlement. • There is one fuel station entry on site. This refers to the entrance to Barratt Motors, which is defined as “obsolete”. • There are no recorded areas of infilled land (non-water) within approximately 500m of the site boundary. • There are no recorded areas of infilled land (water) within approximately 250m of the site boundary.
Site History	<p>A review of the historical maps shown in Appendix C has highlighted the following main features:</p> <p><u>Onsite</u> The earliest on-site map is dated 1885 and shows residential housing and associated gardens to be on site. These are shown consistently until 1959, where the existing garage structure and forecourt are shown in place of the residential dwellings and gardens. This is shown through to the present-day maps.</p> <p><u>Offsite</u> The earliest 1:10,000 maps are from 1885 and shows the main road as existing although names “New Road”. This changes to “Newcastle Avenue” after 1899. A cattle market is originally shown at the main junction with Bridge Place to the north east until 1899 and is then shown as assumed residential housing, which is now known to incorporate a bank. The town of Worksop is shown to expand significantly over the course of the historical maps. A church is originally shown within 100m to the east of the site, which is no longer present as of 1922. The majority of the area shown on the maps is unchanged from previous years excluding changes of purpose for structures within Worksop and the surrounding area.</p> <p><u>Potential Contaminants</u></p> <ul style="list-style-type: none"> • Previous site use was predominantly for residential and commercial purposes – shallow disturbed soils included metals, PAH, TPH, hydrocarbons, oils and fuels. • Made Ground associated with development in the local area – metals, PAH, TPH, ACMs and ground gases. • Infilled land in the local area – ground gases including carbon dioxide and methane.
Geology	<p><u>Bedrock:</u> Edlington Formation - Sandstone. Sedimentary Bedrock formed approximately 252 to 272 million years ago in the Permian Period. Local environment was previously dominated by rivers.</p> <p><u>Setting:</u> These sedimentary rocks are fluvial in origin. They are detrital, ranging from coarse- to fine-grained and form beds and lenses of deposits reflecting the channels, floodplains and levees of a river.</p>

	<p><u>Superficial Deposits:</u> None recorded.</p> <p>The site is approximately 507m north west of a British Geological Survey (BGS) Recorded Mineral Site, shown to have been ceased in previous years.</p>
Hydrogeology	<p>The site is underlain by a Secondary A Bedrock Aquifer. This aquifer has permeable layers capable of supporting water supplies at a local rather than strategic scale, and in some cases forming an important source of base flow to rivers. These are generally aquifers formerly classified as minor aquifers.</p> <p>The site is approximately 133m north of a Zone III source protection zone, which is defined as the area around a source within which all groundwater recharge is presumed to be discharged at the source. In confined aquifers, the source catchment may be displaced some distance from the source. For heavily exploited aquifers, the final Source Catchment Protection Zone can be defined as the whole aquifer recharge area where the ratio of groundwater abstraction to aquifer recharge (average recharge multiplied by outcrop area) is >0.75.</p> <p>As a result of the aquifer type on site, it is considered that the site is likely to be viable for infiltration, subject to receipt of further intrusive testing as part of a suite of Phase II intrusive investigations.</p> <p>Phase II intrusive investigations are recommended to be undertaken on site in order to confirm ground conditions and viability of infiltration. The information in this report will require revisions once this data is available.</p>
Hydrology	<p>The Indicative Flood Maps show that the site is located partially within Flood Zone 1, 2 and 3, therefore it has an annual probability of fluvial flooding of 1 in 100 (1.0%) or greater in the majority of the site.</p> <p>The nearest surface water feature is approximately 136m north of the site boundary and is identified as the River Ryton.</p>
Ecology	<p>The site is within a nitrate vulnerable zone for surface water and groundwater.</p>
Radon	<p>All parts of the 1km grid square containing the site are in the lowest band of radon potential where less than 1% of homes are estimated to be at or above Action Level.</p>
Other issues – Coal Mining	<p>A coal report is required for this site as per the Coal Authority information for the site as it is located on the coal field but not within the Cheshire Brine Compensation District. This report is provided in Appendix D.</p> <p>In summary, the Coal Mining Risk Assessment (CMRA) has concluded that there are no recorded mine entries within 20m of the boundary of the property hence the risk of discovering unrecorded mine entries is considered negligible and the risk of instability is low. The property is in a surface area that could be affected by coal mining in 1 seam of coal at 580m depth, last worked in 1942. There are no records of present underground mining within the vicinity of the site boundary. The local area contains reserves of coal which have the possibility to be worked in the future, however there are currently no applications to proceed with this.</p>

Table 1: Qualitative Risk Assessment – Conceptual Model

Source	Pollutant	Pathway	Receptors	Likelihood of Occurrence	Consequence	Potential Risk
Made Ground associated with the on-site and adjacent development	Made Ground contaminants including heavy metals, hydrocarbons (PAH, TPH), ACM's, oils & fuels – localised impact	Direct contact with contaminated soils and accidental ingestion and inhalation of contaminated soil dust.	Future commercial end users	Low Likelihood – localised impact	Medium	Low, locally to moderate
			Site construction workers	Low Likelihood – localised impact	Medium	Low, locally to moderate [Use of appropriate PPE would reduce the risk to site workers further]
		Infiltration through permeable strata to sensitive groundwater/aquifer.	Groundwater	Low Likelihood	Medium	Low to moderate
		Migration via runoff.	Surface waters	Low Likelihood	Medium	Low
		Attack on future buildings and underground services.	Future building structures	Low Likelihood	Mild	Low
Made Ground (on and off site) as well as Made Ground/organic soils associated with any backfilled ponds in the local area.	Ground gases	Migration, ingress and accumulation of ground gases. Explosion and asphyxiation.	Future commercial end users	Potential gas generation of source – very low	High risk end use – commercial	Very Low – 6 gas monitoring visits recommended over 2/3-month period.
			Site construction workers	Potential gas generation of source – very low	High risk end use – commercial	
Previous site use – residential/commercial	Disturbed shallow soils-TPH, PAH, heavy metals, made ground.	Direct contact with contaminated soils and accidental ingestion and inhalation of contaminated soil dust.	Future commercial end users	Low Likelihood	Medium	Low
			Site construction workers	Low Likelihood	Medium	Low [Use of appropriate PPE would reduce the risk to site workers further]

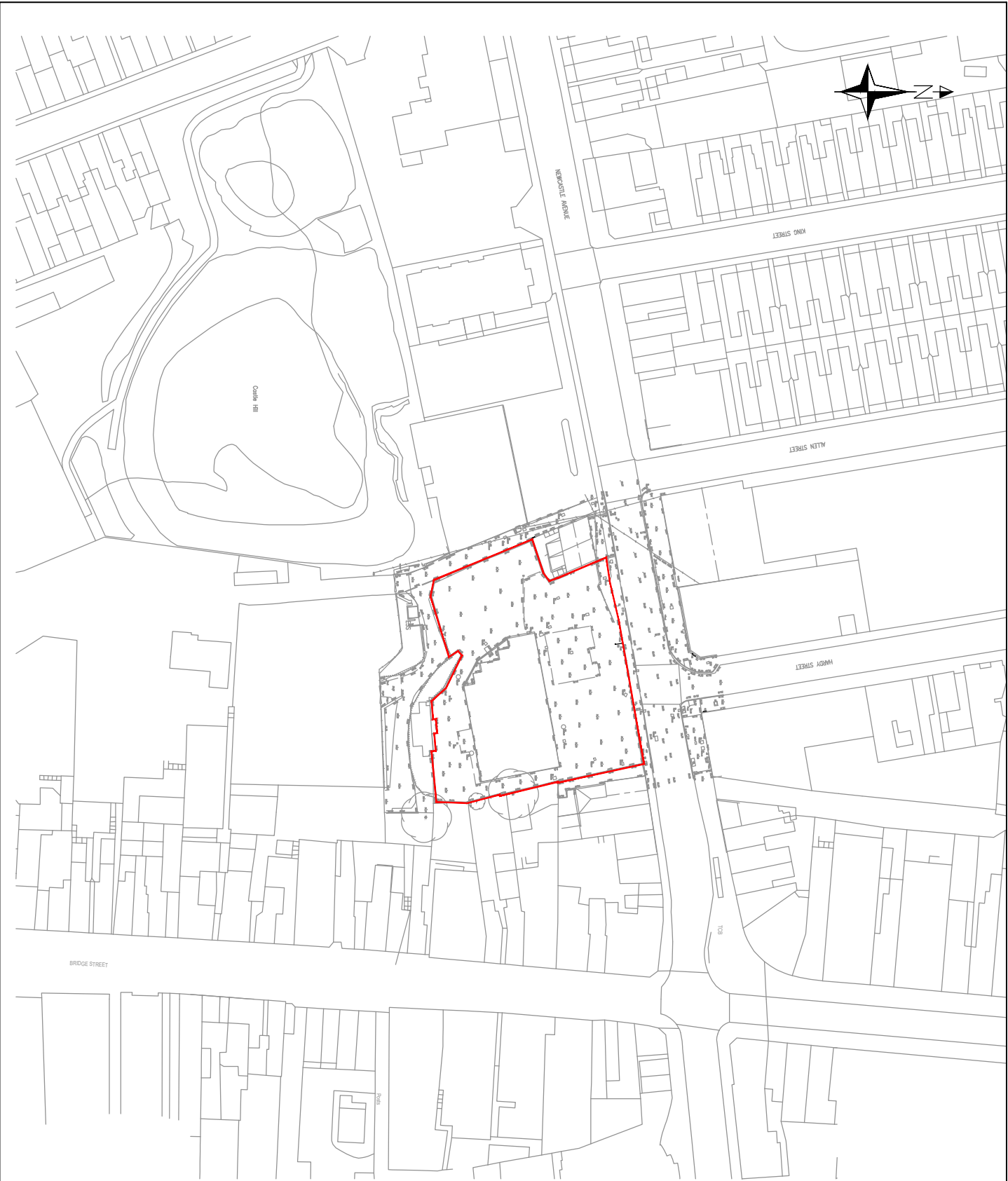
Source	Pollutant	Pathway	Receptors	Likelihood of Occurrence	Consequence	Potential Risk
		Infiltration through permeable strata to sensitive groundwater/aquifer.	Groundwater	Low Likelihood	Medium	Low to moderate
		Migration via runoff.	Surface waters	Low Likelihood	Medium	Low
		Attack on future buildings and underground services.	Future building structures	Low Likelihood	Mild	Low

Preliminary Geotechnical Assessment	<p>The following comments and recommendations are based on the findings of this Phase I Report, which may not give a true indication of actual engineering properties (i.e. stability, mass structure etc.) of the underlying soils. However, based on the desk-based information available, it is considered that:</p> <ul style="list-style-type: none"> • As a result of the aquifer type on site, it is considered that the site is likely to be viable for infiltration, subject to receipt of further intrusive testing as part of a suite of Phase II intrusive investigations. • The property is in an area where the Coal Authority believes there to be coal at or close to the surface. This may have been worked at some time in the past. The potential presence of coal workings at or close to the surface should be considered, particularly prior to any site works or future development activity, as ground movement could still be a risk. • The property is in a surface area that could be affected by underground mining in 1 seam of coal at 580m depth, last worked in 1942. • There are no recorded coal mine entries known to the Coal Authority within 20m of the boundary of the property hence the risk of discovering unrecorded mine entries is considered negligible and the risk of instability is low. There are no records of present underground mining within the vicinity of the site boundary. The local area contains reserves of coal which have the possibility to be worked in the future, however there are currently no applications to proceed with this.
Recommendations	<p>It is recommended that a copy of this Phase I ERA is submitted to the Local Planning Authority to support any future planning application at the site.</p> <p>A Phase II land quality assessment report should be completed to address any relevant planning conditions whilst providing cost certainty to the development. This will be primarily to assess geotechnical issues and to assist in the design of drainage, underground services, roads etc. However, it is suggested that confirmatory environmental testing (across the site area) be completed to assess the site conditions and to obtain sufficient data to further refine the conceptual model and environmental risks for submission to the local planning authority.</p> <p>It is considered that any future Phase II intrusive investigations can be conditioned as part of any planning permissions granted for development of the site.</p> <p>It is anticipated that any Phase II intrusive investigations which are conditioned as part of this planning application shall be supplemented by a scope of intrusive works, in the form of rotary borehole probing undertaken to a minimum depth of 30m, so as to establish whether shallow coal seams are present within the site extents.</p>

	Phase II intrusive investigations are recommended to be undertaken on site in order to confirm ground conditions and viability of infiltration. The information in this report will require revisions once this data is available.
--	--

Appendices

Appendix A



NOTES:

1. DO NOT SCALE FROM THIS DRAWING.
2. IF THIS DRAWING HAS BEEN RECEIVED ELECTRONICALLY, IT IS THE RECIPIENT'S RESPONSIBILITY TO PRINT THE DOCUMENT TO THE CORRECT SCALE.
3. ALL DIMENSIONS ARE IN METRES UNLESS OTHERWISE STATED. IT IS RECOMMENDED THAT INFORMATION IS NOT SCALED OFF THIS DRAWING.
4. THIS DRAWING SHOULD BE READ IN CONJUNCTION WITH ALL RELEVANT ENGINEER AND SPECIALIST DRAWINGS AND SPECIFICATIONS.

PO3 105 DATA UPGRADE	LD	WAO	12/01/21
PO2 105 SITE BOUNDARY ADDED	LD	WAO	08/01/21
PO1 105 SITE	LD	WAO	20/11/20
REV	AMENDMENTS	DATE	

NEWCASTLE AVENUE WORKSHOP

PROPOSED SITE LOCATION PLAN SHEET 1 OF 1

Client: BS SQUARED LTD.

Drawing number:	100525_03_000_01
Revision:	
PO2	A4
Drawn By:	WAO
Checked By:	WAO
Date:	20.11.2020

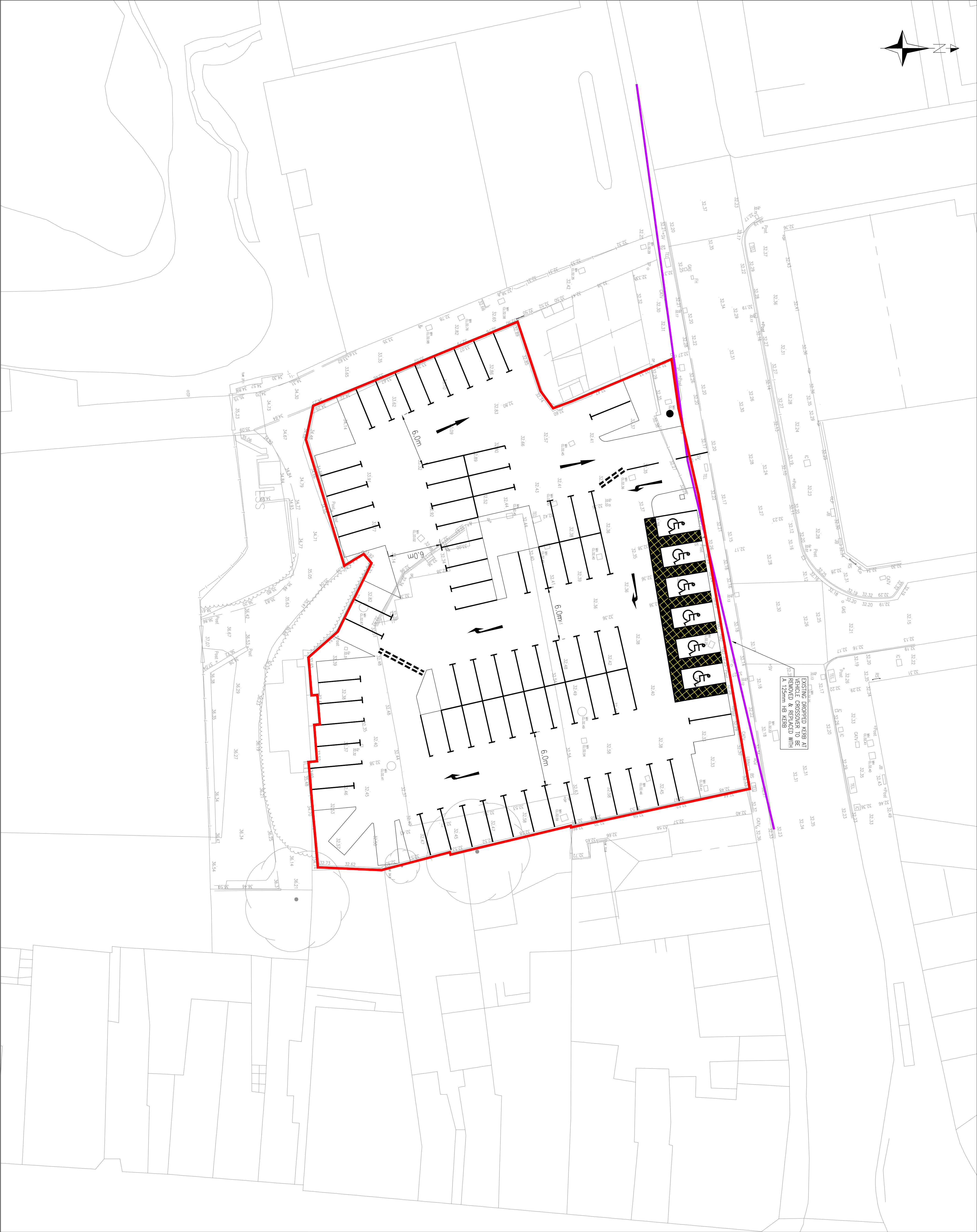
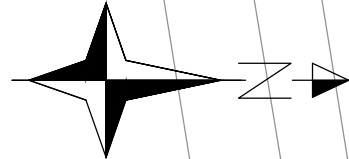
FOR INFORMATION / APPROVAL



+44 (0) 1199 528 752
info@dice.co.uk
dice.co.uk
Design
Infrastructure
Engineering

ORDNANCE SURVEY ©CROWN COPYRIGHT 2015. ALL RIGHTS RESERVED.

Appendix B



NOTES:

- DO NOT SCALE FROM THIS DRAWING.
- THIS DRAWING SHOULD ONLY BE USED FOR ITS INTENDED PURPOSE.
- DIMENSIONS SHOWN ARE IN METRES UNLESS OTHERWISE STATED.

KEY:

- PROPOSED 4.0m X 2.4m PARKING SPACE
- PROPOSED CAR PARK
- LOCALISED LANDSCAPING/INNER VEGETATION IN ACCORDANCE WITH DETAIL PROVIDED IN BM ECOLOGY PROPOSALS REPORT REF: 101-01 DEC 2020
- PROPOSED "PAY & DISPLAY" METER INCLUDING SHELTER. FULL SPECIFICATION TO BE PROVIDED AT DETAILED DESIGN STAGE.
- PROPOSED ROAD SPACE AT DISABLED PARKING
- PROPOSED ROAD MARKINGS
- PROPOSED TACTILES
- PROPOSED 2.4 X 4.3m VISIBILITY SPAY
- APPROXIMATE LAND OWNERSHIP BOUNDARY

POS	UPDATED ARCHITECTS DRAWING	10	WKS	29.03.21
POS	ADDITIONAL PARKING BAY ADDED	10	WKS	12.03.21
POS	AMENDMENTS AS PER CLIENT COMMENTS	10	WKS	12.03.21
REV	AMENDMENTS	10	WKS	12.03.21
Project	NEWCASTLE AVENUE WORKSHOP	10	WKS	12.03.21

Drawing title:
**PROPOSED
GENERAL ARRANGEMENT
SHEET 1 OF 1**

Client:
BS SQUARED LTD.

Drawing number: 100525_03_0100_01	Sheet size: A1	Scale: 1:200
Revision: P05	Drawn by: WAO	Checked by: WAO
LD	Date: 08.01.2021	

FOR INFORMATION / APPROVAL



ORIGINATE SURVEY © CROWN COPYRIGHT 2015. ALL RIGHTS RESERVED.

Appendix C

Envirocheck[®] Report:

Datasheet

Order Details:

Order Number:

268169345_1_1

Customer Reference:

100525

National Grid Reference:

458370, 378900

Slice:

A

Site Area (Ha):

0.24

Search Buffer (m):

1000

Site Details:

15-17 Newcastle Avenue

Worksop

S80 1EY

Client Details:

Mr R Somal

Dice Consulting Engineers LTD

16 Commerce Square

Nottingham

NG1 1HS

Report Section	Page Number
Summary	-
Agency & Hydrological	1
Waste	32
Hazardous Substances	-
Geological	36
Industrial Land Use	41
Sensitive Land Use	74
Data Currency	75
Data Suppliers	81
Useful Contacts	82

Introduction

The Environment Act 1995 has made site sensitivity a key issue, as the legislation pays as much attention to the pathways by which contamination could spread, and to the vulnerable targets of contamination, as it does the potential sources of contamination. For this reason, Landmark's Site Sensitivity maps and Datasheet(s) place great emphasis on statutory data provided by the Environment Agency/Natural Resources Wales and the Scottish Environment Protection Agency; it also incorporates data from Natural England (and the Scottish and Welsh equivalents) and Local Authorities; and highlights hydrogeological features required by environmental and geotechnical consultants. It does not include any information concerning past uses of land. The datasheet is produced by querying the Landmark database to a distance defined by the client from a site boundary provided by the client. In this datasheet the National Grid References (NGRs) are rounded to the nearest 10m in accordance with Landmark's agreements with a number of Data Suppliers.

Copyright Notice

© Landmark Information Group Limited 2020. The Copyright on the information and data and its format as contained in this Envirocheck® Report ("Report") is the property of Landmark Information Group Limited ("Landmark") and several other Data Providers, including (but not limited to) Ordnance Survey, British Geological Survey, the Environment Agency/Natural Resources Wales and Natural England, and must not be reproduced in whole or in part by photocopying or any other method. The Report is supplied under Landmark's Terms and Conditions accepted by the Customer. A copy of Landmark's Terms and Conditions can be found with the Index Map for this report. Additional copies of the Report may be obtained from Landmark, subject to Landmark's charges in force from time to time. The Copyright, design rights and any other intellectual rights shall remain the exclusive property of Landmark and/or other Data providers, whose Copyright material has been included in this Report. © Environment Agency & United Kingdom Research and Innovation 2020. © Natural Resources Wales & United Kingdom Research and Innovation 2020.

Natural England Copyright Notice

Site of Special Scientific Interest, National Nature Reserve, Ramsar, Special Protection Area, Special Conservation Area, Marine Nature Reserve data (derived from Ordnance Survey 1:10000 raster) is provided by, and used with the permission of, Natural England who retain the copyright and Intellectual Property Rights for the data.

Scottish Natural Heritage Copyright

Contains SNH information licensed under the Open Government Licence v3.0.

Ove Arup Copyright Notice

The Mining Instability data was obtained on licence from Ove Arup & Partners Limited (for further information, contact mining.review@arup.com). No reproduction or further use of such Data is to be made without the prior written consent of Ove Arup & Partners Limited. The supplied Mining Instability data is derived from publicly available records and other third party sources and neither Ove Arup & Partners nor Landmark warrant the accuracy or completeness of such information or data.

Stantec Copyright Notice

The cavity data presented has been extracted from the PBA (now Stantec UK Ltd) enhanced version of the original DEFRA national cavity databases. Stantec UK Ltd retain the copyright & intellectual property rights in the data. Whilst all reasonable efforts are made to check that the information contained in the cavity databases is accurate we do not warrant that the data is complete or error free. The information is based upon our own researches and those collated from a number of external sources and is continually being augmented and updated by Stantec UK Ltd. In no event shall Stantec UK Ltd or Landmark be liable for any loss or damage including, without limitation, indirect or consequential loss or damage arising from the use of this data.

Radon Potential dataset Copyright Notice

Information supplied from a joint dataset compiled by The British Geological Survey and Public Health England.

Natural Resources Wales Copyright Notice

Contains Natural Resources Wales information © Natural Resources Wales and Database Right. All rights Reserved. Contains Ordnance Survey Data. Ordnance Survey Licence number 100019741. Crown Copyright and Database Right. Contains Natural Resources Wales information © Natural Resources Wales and Database Right. All rights Reserved. Some features of this information are based on digital spatial data licensed from the Centre for Ecology & Hydrology © NERC (CEH). Defra, Met Office and DARD Rivers Agency © Crown copyright. © Cranfield University. © James Hutton Institute. Contains OS data © Crown copyright and database right 2020. Land & Property Services © Crown copyright and database right.

Report Version v53.0

Data Type	Page Number	On Site	0 to 250m	251 to 500m	501 to 1000m (*up to 2000m)
Agency & Hydrological					
BGS Groundwater Flooding Susceptibility	pg 1	Yes	Yes	Yes	n/a
Contaminated Land Register Entries and Notices					
Discharge Consents	pg 1		1	6	7
Prosecutions Relating to Controlled Waters			n/a	n/a	n/a
Enforcement and Prohibition Notices					
Integrated Pollution Controls					
Integrated Pollution Prevention And Control	pg 4				5
Local Authority Integrated Pollution Prevention And Control					
Local Authority Pollution Prevention and Controls	pg 5		1	2	7
Local Authority Pollution Prevention and Control Enforcements					
Nearest Surface Water Feature	pg 7		Yes		
Pollution Incidents to Controlled Waters	pg 7		15	11	21
Prosecutions Relating to Authorised Processes					
Registered Radioactive Substances					
River Quality	pg 15		1	1	
River Quality Biology Sampling Points					
River Quality Chemistry Sampling Points	pg 16			1	
Substantiated Pollution Incident Register	pg 16				2
Water Abstractions	pg 17			4	(*31)
Water Industry Act Referrals					
Groundwater Vulnerability Map	pg 25	Yes	n/a	n/a	n/a
Groundwater Vulnerability - Soluble Rock Risk			n/a	n/a	n/a
Groundwater Vulnerability - Local Information			n/a	n/a	n/a
Bedrock Aquifer Designations	pg 25	Yes	n/a	n/a	n/a
Superficial Aquifer Designations			n/a	n/a	n/a
Source Protection Zones	pg 26		1		1
Extreme Flooding from Rivers or Sea without Defences	pg 26	Yes	Yes	n/a	n/a
Flooding from Rivers or Sea without Defences	pg 27	Yes		n/a	n/a
Areas Benefiting from Flood Defences				n/a	n/a
Flood Water Storage Areas				n/a	n/a
Flood Defences	pg 27		Yes	n/a	n/a
OS Water Network Lines	pg 27		10	9	20

Data Type	Page Number	On Site	0 to 250m	251 to 500m	501 to 1000m (*up to 2000m)
Waste					
BGS Recorded Landfill Sites					
Historical Landfill Sites	pg 32		1	1	7
Integrated Pollution Control Registered Waste Sites					
Licensed Waste Management Facilities (Landfill Boundaries)					
Licensed Waste Management Facilities (Locations)					
Local Authority Landfill Coverage	pg 33	2	n/a	n/a	n/a
Local Authority Recorded Landfill Sites					
Potentially Infilled Land (Non-Water)	pg 33				7
Potentially Infilled Land (Water)	pg 34			1	3
Registered Landfill Sites	pg 34			1	
Registered Waste Transfer Sites	pg 35			1	
Registered Waste Treatment or Disposal Sites					
Hazardous Substances					
Control of Major Accident Hazards Sites (COMAH)					
Explosive Sites					
Notification of Installations Handling Hazardous Substances (NIHHS)					
Planning Hazardous Substance Consents					
Planning Hazardous Substance Enforcements					

Data Type	Page Number	On Site	0 to 250m	251 to 500m	501 to 1000m (*up to 2000m)
Geological					
BGS 1:625,000 Solid Geology	pg 36	Yes	n/a	n/a	n/a
BGS Estimated Soil Chemistry	pg 36	Yes		Yes	Yes
BGS Recorded Mineral Sites	pg 37				9
BGS Urban Soil Chemistry					
BGS Urban Soil Chemistry Averages					
CBSCB Compensation District			n/a	n/a	n/a
Coal Mining Affected Areas	pg 39	Yes	n/a	n/a	n/a
Mining Instability	pg 39	Yes	n/a	n/a	n/a
Man-Made Mining Cavities					
Natural Cavities					
Non Coal Mining Areas of Great Britain				n/a	n/a
Potential for Collapsible Ground Stability Hazards	pg 39	Yes	Yes	n/a	n/a
Potential for Compressible Ground Stability Hazards	pg 39		Yes	n/a	n/a
Potential for Ground Dissolution Stability Hazards				n/a	n/a
Potential for Landslide Ground Stability Hazards	pg 39	Yes		n/a	n/a
Potential for Running Sand Ground Stability Hazards	pg 39		Yes	n/a	n/a
Potential for Shrinking or Swelling Clay Ground Stability Hazards	pg 39		Yes	n/a	n/a
Radon Potential - Radon Affected Areas			n/a	n/a	n/a
Radon Potential - Radon Protection Measures			n/a	n/a	n/a
Industrial Land Use					
Contemporary Trade Directory Entries	pg 41	4	35	33	144
Fuel Station Entries	pg 59	1			5
Points of Interest - Commercial Services	pg 59	1	15	5	69
Points of Interest - Education and Health					
Points of Interest - Manufacturing and Production	pg 67		4	3	33
Points of Interest - Public Infrastructure	pg 70		4	6	23
Points of Interest - Recreational and Environmental	pg 73			2	5
Gas Pipelines					
Underground Electrical Cables					

Data Type	Page Number	On Site	0 to 250m	251 to 500m	501 to 1000m (*up to 2000m)
Sensitive Land Use					
Ancient Woodland					
Areas of Adopted Green Belt					
Areas of Unadopted Green Belt					
Areas of Outstanding Natural Beauty					
Environmentally Sensitive Areas					
Forest Parks					
Local Nature Reserves					
Marine Nature Reserves					
National Nature Reserves					
National Parks					
Nitrate Sensitive Areas					
Nitrate Vulnerable Zones	pg 74	2			
Ramsar Sites					
Sites of Special Scientific Interest					
Special Areas of Conservation					
Special Protection Areas					
World Heritage Sites					

Map ID	Details	Quadrant Reference (Compass Direction)	Estimated Distance From Site	Contact	NGR
	BGS Groundwater Flooding Susceptibility Flooding Type: Potential for Groundwater Flooding to Occur at Surface	A13SE (E)	0	1	458365 378896
	BGS Groundwater Flooding Susceptibility Flooding Type: Potential for Groundwater Flooding of Property Situated Below Ground Level	A13SE (S)	75	1	458400 378800
	BGS Groundwater Flooding Susceptibility Flooding Type: Potential for Groundwater Flooding of Property Situated Below Ground Level	A13SE (S)	232	1	458450 378650
	BGS Groundwater Flooding Susceptibility Flooding Type: Potential for Groundwater Flooding of Property Situated Below Ground Level	A18SE (N)	377	1	458400 379300
	BGS Groundwater Flooding Susceptibility Flooding Type: Limited Potential for Groundwater Flooding to Occur	A8NE (S)	438	1	458500 378450
	BGS Groundwater Flooding Susceptibility Flooding Type: Potential for Groundwater Flooding of Property Situated Below Ground Level	A18SE (N)	477	1	458400 379400
1	Discharge Consents Operator: J And P Leisure Limited Property Type: Hotel Trade Location: Cars, Central Avenue, WORKSOP Authority: Environment Agency, Midlands Region Catchment Area: Upper Ryton Catchment To Oldcoates Dyke Reference: CT/75/45072/T1 Permit Version: Not Supplied Effective Date: Not Supplied Issued Date: 27th January 1997 Revocation Date: Not Supplied Discharge Type: Unknown Discharge: Freshwater Stream/River Environment: Receiving Water: Worksop Manor Brook Status: Not Supplied Positional Accuracy: Located by supplier to within 100m	A13NW (W)	250	2	458100 378995
1	Discharge Consents Operator: Mr Colin Pratt Property Type: Undefined Or Other Location: Premises Known As 'Cars', Central Avenue, Worksop, Nottinghamshire Authority: Environment Agency, Midlands Region Catchment Area: Upper Ryton to Poulter Reference: T/75/45072/T Permit Version: 1 Effective Date: 27th January 1997 Issued Date: 27th January 1997 Revocation Date: Not Supplied Discharge Type: Trade Effluent Discharge-Site Drainage Discharge: Freshwater Stream/River Environment: Receiving Water: Trib Of River Ryton Status: Post National Rivers Authority Legislation where issue date > 31/08/1989 Positional Accuracy: Located by supplier to within 100m	A13NW (W)	252	2	458100 379000
1	Discharge Consents Operator: Gt 400 Property Type: Not Given Location: Central Avenue, WORKSOP, Nottinghamshire Authority: Environment Agency, Midlands Region Catchment Area: Not Given Reference: T/75/03756/T/1 Permit Version: Not Supplied Effective Date: Not Supplied Issued Date: 21st May 1974 Revocation Date: Not Supplied Discharge Type: Site Drainage Discharge: Freshwater Stream/River Environment: Receiving Water: River Ryton Status: Not Supplied Positional Accuracy: Located by supplier to within 100m	A13NW (W)	252	2	458100 379000

Map ID	Details	Quadrant Reference (Compass Direction)	Estimated Distance From Site	Contact	NGR
2	Discharge Consents Operator: Severn Trent Water Limited Property Type: STORM TANK/CSO ON SEWERAGE NETWORK (WATER COMPANY) Location: Gateford/Carlton Road - Sws Gateford Road, Carlton Road, Worksop, Nottingham Authority: Environment Agency, Midlands Region Catchment Area: Upper Ryton to Poulter Reference: T/75/00649/O Permit Version: 1 Effective Date: 7th March 1979 Issued Date: 7th March 1979 Revocation Date: 31st March 2000 Discharge Type: Discharge Of Other Matter-Surface Water Discharge: Freshwater Stream/River Environment: Receiving Water: River Ryton Status: Revoked (Water Resources Act 1991, Section 88 & Schedule 10 as amended by Environment Act 1995) Positional Accuracy: Located by supplier to within 100m	A13NE (NE)	279	2	458600 379100
3	Discharge Consents Operator: Severn Trent Water Limited Property Type: Undefined Or Other Location: New Road Kilton Hill/Retford Road, Bracebridge, Worksop, Nottinghamshire Authority: Environment Agency, Midlands Region Catchment Area: Upper Ryton to Poulter Reference: T/75/01171/O Permit Version: 1 Effective Date: 17th January 1964 Issued Date: 17th January 1964 Revocation Date: 5th September 2002 Discharge Type: Discharge Of Other Matter-Surface Water Discharge: Freshwater Stream/River Environment: Receiving Water: River Ryton Status: Revoked (Water Resources Act 1991, Section 88 & Schedule 10 as amended by Environment Act 1995) Positional Accuracy: Approximate location provided by supplier	A12NE (W)	347	2	458000 379000
4	Discharge Consents Operator: Severn Trent Water Limited Property Type: STORM TANK/CSO ON SEWERAGE NETWORK (WATER COMPANY) Location: Crabtree Park - Sws, Worsop, Nottinghamshire Authority: Environment Agency, Midlands Region Catchment Area: Upper Ryton to Poulter Reference: T/75/03313/O Permit Version: 1 Effective Date: 21st July 1972 Issued Date: 21st July 1972 Revocation Date: 31st March 2000 Discharge Type: Discharge Of Other Matter-Surface Water Discharge: Freshwater Stream/River Environment: Receiving Water: River Ryton (Tributary) Status: Revoked (Water Resources Act 1991, Section 88 & Schedule 10 as amended by Environment Act 1995) Positional Accuracy: Located by supplier to within 100m	A13SW (SW)	367	2	458100 378600
5	Discharge Consents Operator: Wilcon Homes Limited Property Type: Not Given Location: Residential Development , Off Stubbing Lane, WORKSOP Authority: Environment Agency, Midlands Region Catchment Area: Not Given Reference: S34/SW/LT/237/1 Permit Version: Not Supplied Effective Date: Not Supplied Issued Date: 20th January 1989 Revocation Date: Not Supplied Discharge Type: Trade Effluent Discharge-Surface Water Discharge: Freshwater Stream/River Environment: Receiving Water: River Ryton Status: Not Supplied Positional Accuracy: Located by supplier to within 100m	A12NE (NW)	458	2	457980 379200

Map ID	Details	Quadrant Reference (Compass Direction)	Estimated Distance From Site	Contact	NGR
6	Discharge Consents Operator: Severn Trent Water Limited Property Type: STORM TANK/CSO ON SEWERAGE NETWORK (WATER COMPANY) Location: Kilton Hill/Eastgate Worksop, Eastgate, Worksop, ., S80 2bx Authority: Environment Agency, Midlands Region Catchment Area: Upper Ryton to Poulter Reference: Tsc1036 Permit Version: 1 Effective Date: 3rd September 2010 Issued Date: 3rd September 2010 Revocation Date: 12th August 2011 Discharge Type: Public Sewage: Storm Sewage Overflow Discharge: Freshwater Stream/River Environment: Receiving Water: River Ryton Status: Varied under EPR 2010 Positional Accuracy: Located by supplier to within 10m	A14NE (E)	815	2	459200 379001
6	Discharge Consents Operator: Severn Trent Water Limited Property Type: STORM TANK/CSO ON SEWERAGE NETWORK (WATER COMPANY) Location: Kilton Hill Cso Kilton Hill, Worksop, ., Nottinghamshire, S81 0ay Authority: Environment Agency, Midlands Region Catchment Area: Upper Ryton to Poulter Reference: T/75/01386/O Permit Version: 1 Effective Date: 25th June 1965 Issued Date: 25th June 1965 Revocation Date: 9th August 2018 Discharge Type: Public Sewage: Storm Sewage Overflow Discharge: Freshwater Stream/River Environment: Receiving Water: River Ryton Status: Pre National Rivers Authority Legislation where issue date < 01/09/1989 Positional Accuracy: Located by supplier to within 100m	A14NE (E)	815	2	459200 379000
6	Discharge Consents Operator: Severn Trent Water Limited Property Type: STORM TANK/CSO ON SEWERAGE NETWORK (WATER COMPANY) Location: Kilton Hill Cso Kilton Hill, Worksop, ., Nottinghamshire, S81 0ay Authority: Environment Agency, Midlands Region Catchment Area: Upper Ryton to Poulter Reference: T/75/01341/O Permit Version: 1 Effective Date: 24th February 1965 Issued Date: 24th February 1965 Revocation Date: Not Supplied Discharge Type: Sewage Discharges - Pumping Station - Water Company Discharge: Freshwater Stream/River Environment: Receiving Water: River Ryton Status: Pre National Rivers Authority Legislation where issue date < 01/09/1989 Positional Accuracy: Located by supplier to within 100m	A14NE (E)	815	2	459200 379000
6	Discharge Consents Operator: Severn Trent Water Limited Property Type: Storm Water Sewer Location: Kilton Hill/Eastgate Area, Worksop Authority: Environment Agency, Midlands Region Catchment Area: Upper Ryton Catchment To Oldcoates Dyke Reference: CT/75/01386/O2 Permit Version: Not Supplied Effective Date: Not Supplied Issued Date: 25th June 1965 Revocation Date: Not Supplied Discharge Type: Sewage Effluent Discharge-Storm Effluent Discharge: Freshwater Stream/River Environment: Receiving Water: River Ryton Status: Not Supplied Positional Accuracy: Located by supplier to within 100m	A14NE (E)	820	2	459205 378995

Map ID	Details	Quadrant Reference (Compass Direction)	Estimated Distance From Site	Contact	NGR
7	Discharge Consents Operator: Severn Trent Water Limited Property Type: STORM TANK/CSO ON SEWERAGE NETWORK (WATER COMPANY) Location: Kilton Hill Cso Kilton Hill, Worksop, ., Nottinghamshire, S81 0ay Authority: Environment Agency, Midlands Region Catchment Area: Upper Ryton to Poulter Reference: T/75/01386/O Permit Version: 2 Effective Date: 9th August 2018 Issued Date: 9th August 2018 Revocation Date: Not Supplied Discharge Type: Public Sewage: Storm Sewage Overflow Discharge: Freshwater Stream/River Environment: Receiving Water: River Ryton Status: Varied under EPR 2010 Positional Accuracy: Located by supplier to within 10m	A14NE (E)	884	2	459259 379060
7	Discharge Consents Operator: Severn Trent Water Limited Property Type: STORM TANK/CSO ON SEWERAGE NETWORK (WATER COMPANY) Location: Eastgate Area Cso, Eastgate/George St, Worksop, Nottinghamshire, S80 1re Authority: Environment Agency, Midlands Region Catchment Area: Not Supplied Reference: Eprhb3990vk Permit Version: 1 Effective Date: 9th August 2018 Issued Date: 9th August 2018 Revocation Date: Not Supplied Discharge Type: Public Sewage: Storm Sewage Overflow Discharge: Freshwater Stream/River Environment: Receiving Water: River Ryton Status: Varied under EPR 2010 Positional Accuracy: Located by supplier to within 10m	A14NE (E)	884	2	459259 379060
7	Discharge Consents Operator: Severn Trent Water Limited Property Type: STORM TANK/CSO ON SEWERAGE NETWORK (WATER COMPANY) Location: Kilton Road, Worksop, Worksop, ., ., S80 2db Authority: Environment Agency, Midlands Region Catchment Area: Upper Ryton to Poulter Reference: Tsc1037 Permit Version: 1 Effective Date: 3rd September 2010 Issued Date: 3rd September 2010 Revocation Date: 12th August 2011 Discharge Type: Public Sewage: Storm Sewage Overflow Discharge: Freshwater Stream/River Environment: Receiving Water: River Ryton Status: Varied under EPR 2010 Positional Accuracy: Located by supplier to within 10m	A14NE (E)	885	2	459260 379060
8	Prosecutions Relating to Controlled Waters Location: River Ryton, Kilton Road, Worksop Prosecution Text: Causing red diesel to enter a watercourse Prosecution Act: Wra91 S85(1) Hearing Date: 19th February 2009 Verdict: Guilty Fine: 5000 Cost: 3400 Positional Accuracy: Manually positioned to the road within the address or location	A19SW (NE)	710	2	459021 379237
9	Integrated Pollution Prevention And Control Name: Smiths Flour Mills Ltd Location: Worksop Flour Mills, Po Box 3, Eastgate, Worksop, ., S80 1QY Authority: Environment Agency, Midlands Region Permit Reference: GP3635UK Original Permit Ref: Gp3635uk Effective Date: 26th April 2007 Status: Superseded By Variation Application Type: Transfer App. Sub Type: Whole limited change in management Positional Accuracy: Manually positioned to the address or location Activity Code: 6.8 A(1) (D) (II) Activity Description: Animal, Vegetable & Food; Treating Etc. Vegetable Raw Materials For Food Greater Than 300T/Day Primary Activity: Y	A19SW (NE)	630	2	458896 379291

Map ID	Details	Quadrant Reference (Compass Direction)	Estimated Distance From Site	Contact	NGR
9	Integrated Pollution Prevention And Control Name: Whitworth Brothers Ltd Location: Worksop Flour Mills - Epr/Cp3036nf, Po Box 3, Eastgate,Worksop,, S80 1QY Authority: Environment Agency, Midlands Region Permit Reference: CP3036NF Original Permit Ref: Cp3036nf Effective Date: 20th August 2013 Status: Effective Application Type: Transfer App. Sub Type: Whole without Fit and Proper Person Positional Accuracy: Manually positioned within the geographical locality Activity Code: 6.8 A(1) (D) (II) Activity Description: Animal, Vegetable & Food; Treating Etc. Vegetable Raw Materials For Food Greater Than 300T/Day Primary Activity: Y	A19SW (NE)	631	2	458897 379291
10	Integrated Pollution Prevention And Control Name: Smiths Flour Mills Ltd Location: Worksop Flour Mills, Po Box 3, Eastgate,Worksop,, S80 1QY Authority: Environment Agency, Midlands Region Permit Reference: Np3532ps Original Permit Ref: Np3532ps Effective Date: 13th May 2005 Status: Superseded By Variation Application Type: Application App. Sub Type: New Positional Accuracy: Manually positioned to the road within the address or location Activity Code: 6.8 A(1) (D) (II) Activity Description: Animal, Vegetable & Food; Treating Etc. Vegetable Raw Materials For Food Greater Than 300T/Day Primary Activity: Y	A19SW (NE)	640	2	458837 379375
11	Integrated Pollution Prevention And Control Name: Mercia Power Response Limited Location: Former Open Storage Yard, Former Open Storage Yard, Albion Close,,, Worksop, Nottinghamshire, S80 1RA Authority: Environment Agency, Midlands Region Permit Reference: RP3503BE Original Permit Ref: Kp3837qv Effective Date: 2nd April 2020 Status: Effective Application Type: Variation App. Sub Type: Standard Positional Accuracy: Located by supplier to within 10m Activity Code: 25B (3)(1)(a) Activity Description: Tranche B SG permitting date 1st January 2019 Primary Activity: Y	A19SW (NE)	817	2	458920 379540
11	Integrated Pollution Prevention And Control Name: Mercia Power Response Limited Location: Mpr - Albion Close, Former Open Storage Yard, Albion Close,,, Worksop, Nottinghamshire, S80 1RA Authority: Environment Agency, Midlands Region Permit Reference: KP3837QV Original Permit Ref: Kp3837qv Effective Date: 10th April 2019 Status: Superseded By Variation Application Type: Application App. Sub Type: New Positional Accuracy: Located by supplier to within 10m Activity Code: 25B (3)(1)(a) Activity Description: Tranche B SG permitting date 1st January 2019 Primary Activity: Y	A19SW (NE)	817	2	458920 379540
12	Local Authority Pollution Prevention and Controls Name: Johnsons Cleaners Location: 35 Bridge Place, Worksop, Nottinghamshire, S80 1DT Authority: Bassetlaw District Council, Environmental Health Department Permit Reference: PPC089 Dated: 1st September 2006 Process Type: Local Authority Pollution Prevention and Control Description: PG6/46 Dry cleaning Status: Permitted Positional Accuracy: Manually positioned to the address or location	A13NE (NE)	189	3	458477 379088

Map ID	Details	Quadrant Reference (Compass Direction)	Estimated Distance From Site	Contact	NGR
13	Local Authority Pollution Prevention and Controls Name: Motosave Location: 41-57 Westgate, WORKSOP, Nottinghamshire, S80 1LW Authority: Bassetlaw District Council, Environmental Health Department Permit Reference: EPA56 Dated: 19th February 1997 Process Type: Local Authority Air Pollution Control Description: PG1/1Waste oil burners, less than 0.4MW net rated thermal input Status: Authorisation revoked Positional Accuracy: Automatically positioned to the address	A13SW (SW)	275	3	458221 378628
14	Local Authority Pollution Prevention and Controls Name: County Cleaners (Worksop) Ltd Location: 7 Watson Road, Worksop, Nottinghamshire, S80 9BA Authority: Bassetlaw District Council, Environmental Health Department Permit Reference: PPC087 Dated: 1st March 2006 Process Type: Local Authority Pollution Prevention and Control Description: PG6/46 Dry cleaning Status: Permitted Positional Accuracy: Manually positioned to the address or location	A13NE (NE)	309	3	458561 379176
15	Local Authority Pollution Prevention and Controls Name: Mechelec Location: 122 Potter Street, WORKSOP, Nottinghamshire, S80 2HP Authority: Bassetlaw District Council, Environmental Health Department Permit Reference: Epa5 Dated: 31st March 1992 Process Type: Local Authority Air Pollution Control Description: PG1/1Waste oil burners, less than 0.4MW net rated thermal input Status: Authorisation revoked Positional Accuracy: Automatically positioned to the address	A14SW (E)	525	3	458908 378772
16	Local Authority Pollution Prevention and Controls Name: Wadham Kenning Location: Carlton Road, WORKSOP, Nottinghamshire, S80 1PJ Authority: Bassetlaw District Council, Environmental Health Department Permit Reference: Epa51 Dated: 6th November 1995 Process Type: Local Authority Air Pollution Control Description: PG6/34 Respraying of road vehicles Status: Authorisation revoked Positional Accuracy: Manually positioned to the address or location	A18SE (NE)	541	3	458633 379404
17	Local Authority Pollution Prevention and Controls Name: Dukeries Service StationShell Worksop Location: St Annes Drive, WORKSOP, Nottinghamshire, S80 3QD Authority: Bassetlaw District Council, Environmental Health Department Permit Reference: PPC070 Dated: 2nd December 1998 Process Type: Local Authority Pollution Prevention and Control Description: PG1/14 Petrol filling station Status: Permitted Positional Accuracy: Automatically positioned to the address	A12SW (W)	763	3	457576 378799
18	Local Authority Pollution Prevention and Controls Name: Abbey Glen Ltd Location: Kilton Works, Kilton Road, Worksop, S80 2ed Authority: Bassetlaw District Council, Environmental Health Department Permit Reference: PPC90 Dated: Not Supplied Process Type: Local Authority Pollution Prevention and Control Description: PG6/46 Dry cleaning Status: Application Withdrawn Positional Accuracy: Manually positioned to the road within the address or location	A19SW (NE)	771	3	459030 379344
19	Local Authority Pollution Prevention and Controls Name: Worksop Service Station Location: Cheapside, WORKSOP, Nottinghamshire, S80 2 Authority: Bassetlaw District Council, Environmental Health Department Permit Reference: Epa62 Dated: 2nd December 1998 Process Type: Local Authority Air Pollution Control Description: PG1/14 Petrol filling station Status: Authorisation revoked Positional Accuracy: Manually positioned to the road within the address or location	A14SE (E)	808	3	459192 378752

Map ID	Details	Quadrant Reference (Compass Direction)	Estimated Distance From Site	Contact	NGR
20	Local Authority Pollution Prevention and Controls Name: Gateford Road Service Station Location: 106-118 Gateford Road, WORKSOP, Nottinghamshire, S80 1UE Authority: Bassetlaw District Council, Environmental Health Department Permit Reference: PPC066 Dated: 2nd December 1998 Process Type: Local Authority Air Pollution Control Description: PG1/14 Petrol filling station Status: Authorised Positional Accuracy: Automatically positioned to the address	A18NW (N)	808	3	458352 379730
21	Local Authority Pollution Prevention and Controls Name: G K Ford Location: Turner Road, WORKSOP, Nottinghamshire, S81 7AE Authority: Bassetlaw District Council, Environmental Health Department Permit Reference: Epa34 Dated: 23rd September 1992 Process Type: Local Authority Air Pollution Control Description: PG6/34 Respraying of road vehicles Status: Application exempt from APC Positional Accuracy: Automatically positioned to the address	A18NE (N)	976	3	458431 379898
	Nearest Surface Water Feature	A13NE (N)	136	-	458423 379053
22	Pollution Incidents to Controlled Waters Property Type: Miscellaneous Premises: Unknown Location: Pickwick Pub , 150 Yards From Informant, WORKSOP Authority: Environment Agency, Midlands Region Pollutant: Oils - Unknown Note: None Affected; Strong Smell Of Diesel; Visable On Surface Incident Date: 10th July 1998 Incident Reference: 2804703 Catchment Area: Trent Catchment : Upper Ryton To Confluence With Poulter Receiving Water: Watercourse Cause of Incident: Other Incident/Unknown Incident Severity: Category 3 - Minor Incident Positional Accuracy: Located by supplier to within 100m	A13NW (NW)	123	2	458250 379000
23	Pollution Incidents to Controlled Waters Property Type: Fire Water Location: Bridge Street, WORKSOP, Nottinghamshire, S Authority: Environment Agency, Midlands Region Pollutant: Miscellaneous - Other Note: Shop Fire; Other Adverse Effects; Incident Date: 29th July 1999 Incident Reference: 2806402 Catchment Area: Trent Catchment : Upper Ryton To Confluence With Poulter Receiving Water: Not Given Cause of Incident: Fire Incident Severity: Category 3 - Minor Incident Positional Accuracy: Located by supplier to within 10m	A13NE (NE)	139	2	458500 379000
24	Pollution Incidents to Controlled Waters Property Type: Miscellaneous Premises: Other Location: Central Avenue, WORKSOP Authority: Environment Agency, Midlands Region Pollutant: Miscellaneous - Natural Note: Amenity Affected; River Ryton; Oily Film & Murky Incident Date: 19th June 1996 Incident Reference: 2800847 Catchment Area: Trent Catchment : Upper Ryton To Confluence With Poulter Receiving Water: Pond/Lake Cause of Incident: Weather Incident Severity: Category 3 - Minor Incident Positional Accuracy: Located by supplier to within 100m	A13NW (NW)	180	2	458250 379070
24	Pollution Incidents to Controlled Waters Property Type: Road (Road Traffic Accident) Location: 40 Central Avenue, WORKSOP, Nottinghamshire, S Authority: Environment Agency, Midlands Region Pollutant: Oils - Unknown Note: Ryton; Petrol On River; Other Adverse Effects; Incident Date: 14th July 1999 Incident Reference: 2806338 Catchment Area: Trent Catchment : Upper Ryton To Confluence With Poulter Receiving Water: Watercourse Cause of Incident: Poor Operational Practice Incident Severity: Category 3 - Minor Incident Positional Accuracy: Approximate location provided by supplier	A13NW (NW)	202	2	458250 379095

Map ID	Details	Quadrant Reference (Compass Direction)	Estimated Distance From Site	Contact	NGR
25	Pollution Incidents to Controlled Waters Property Type: Miscellaneous Premises: Unknown Location: Near Cricket Ground, Off Central Ave, WORKSOP, Nottinghamshire, S Authority: Environment Agency, Midlands Region Pollutant: Miscellaneous - Inert Suspended Solids Note: River Ryton; Lead To Watercourse; Other Adverse Effects; Incident Date: 11th August 1999 Incident Reference: 2806461 Catchment Area: Trent Catchment : Upper Ryton To Confluence With Poulter Receiving Water: Watercourse Cause of Incident: Other Incident/Unknown Incident Severity: Category 3 - Minor Incident Positional Accuracy: Located by supplier to within 100m	A13NW (N)	183	2	458305 379095
25	Pollution Incidents to Controlled Waters Property Type: Miscellaneous Premises: Other Location: WORKSOP Authority: Environment Agency, Midlands Region Pollutant: Oils - Unknown Note: Amenity Affected; River Ryton; Oil Incident Date: 27th December 1995 Incident Reference: 2800064 Catchment Area: Trent Catchment : Upper Ryton To Confluence With Poulter Receiving Water: Watercourse Cause of Incident: Other Incident/Unknown Incident Severity: Category 3 - Minor Incident Positional Accuracy: Located by supplier to within 100m	A13NW (N)	184	2	458300 379095
25	Pollution Incidents to Controlled Waters Property Type: Miscellaneous Premises: Other Location: WORKSOP Authority: Environment Agency, Midlands Region Pollutant: Oils - Unknown Note: Not Supplied Incident Date: 27th December 1995 Incident Reference: Not Supplied Catchment Area: Trent Catchment : Upper Ryton To Confluence With Poulter Receiving Water: Watercourse Cause of Incident: Other Incident/Unknown Incident Severity: Category 3 - Minor Incident Positional Accuracy: Located by supplier to within 100m	A13NW (N)	189	2	458300 379100
25	Pollution Incidents to Controlled Waters Property Type: Miscellaneous Premises: Unknown Location: 52 Central Avenue, WORKSOP, Nottinghamshire, S80 1EN Authority: Environment Agency, Midlands Region Pollutant: Oils - Unknown Note: Chemical / Oil Coming Down River; Other Adverse Effects; Incident Date: 16th June 1999 Incident Reference: 2806210 Catchment Area: Trent Catchment : Upper Ryton To Confluence With Poulter Receiving Water: Watercourse Cause of Incident: Other Incident/Unknown Incident Severity: Category 3 - Minor Incident Positional Accuracy: Approximate location provided by supplier	A13NW (NW)	206	2	458250 379100
26	Pollution Incidents to Controlled Waters Property Type: Miscellaneous Premises: Unknown Location: Beaver Place, WORKSOP Authority: Environment Agency, Midlands Region Pollutant: Oils - Unknown Note: Amenity Affected; River Ryton; Oil Film On Watercourse Incident Date: 20th December 1995 Incident Reference: 2800053 Catchment Area: Trent Catchment : Upper Ryton To Confluence With Poulter Receiving Water: Watercourse Cause of Incident: Other Incident/Unknown Incident Severity: Category 3 - Minor Incident Positional Accuracy: Located by supplier to within 100m	A13NE (NE)	191	2	458500 379075
26	Pollution Incidents to Controlled Waters Property Type: Miscellaneous Premises: Unknown Location: Beaver Place, WORKSOP Authority: Environment Agency, Midlands Region Pollutant: Oils - Unknown Note: Not Supplied Incident Date: 20th December 1995 Incident Reference: Not Supplied Catchment Area: Trent Catchment : Upper Ryton To Confluence With Poulter Receiving Water: Watercourse Cause of Incident: Other Incident/Unknown Incident Severity: Category 3 - Minor Incident Positional Accuracy: Located by supplier to within 100m	A13NE (NE)	195	2	458500 379080

Map ID	Details	Quadrant Reference (Compass Direction)	Estimated Distance From Site	Contact	NGR
27	Pollution Incidents to Controlled Waters Property Type: Engineering Location: Water Course, Adjacent Pickwicks Public House., WORKSOP Authority: Environment Agency, Midlands Region Pollutant: Oils - Other Oil Note: Amenity Affected; Oil Incident Date: 7th June 1996 Incident Reference: 2800794 Catchment Area: Trent Catchment : Upper Ryton To Confluence With Poulter Receiving Water: Watercourse Cause of Incident: Wrong Connection Incident Severity: Category 3 - Minor Incident Positional Accuracy: Located by supplier to within 100m	A13NW (W)	213	2	458130 378965
27	Pollution Incidents to Controlled Waters Property Type: Engineering Location: W/C Adjacent, Pickwicks Ph, WORKSOP Authority: Environment Agency, Midlands Region Pollutant: Oils - Other Oil Note: Not Supplied Incident Date: 7th June 1996 Incident Reference: Not Supplied Catchment Area: Trent Catchment : Upper Ryton To Confluence With Poulter Receiving Water: Watercourse Cause of Incident: Wrong Connection Incident Severity: Category 3 - Minor Incident Positional Accuracy: Located by supplier to within 100m	A13NW (W)	214	2	458130 378970
28	Pollution Incidents to Controlled Waters Property Type: Water Company Sewage: Surface Water Outfall Location: Off Central Ave, WORKSOP, Nottinghamshire, S Authority: Environment Agency, Midlands Region Pollutant: Chemicals - Other Inorganic Note: Ryton; River Is Grey,white+milky; Other Adverse Effects; Incident Date: 2nd August 1999 Incident Reference: 2806416 Catchment Area: Trent Catchment : Upper Ryton To Confluence With Poulter Receiving Water: Watercourse Cause of Incident: Leaking Tank Incident Severity: Category 3 - Minor Incident Positional Accuracy: Located by supplier to within 100m	A13NW (NW)	225	2	458205 379095
28	Pollution Incidents to Controlled Waters Property Type: Water Company Sewage: Surface Water Outfall Location: Rear Of 52 Central Ave, WORKSOP, Nottinghamshire, S80 1EN Authority: Environment Agency, Midlands Region Pollutant: Chemicals - Other Inorganic Note: Ryton; Globules Of Oil; Other Adverse Effects; Incident Date: 2nd August 1999 Incident Reference: 2806405 Catchment Area: Trent Catchment : Upper Ryton To Confluence With Poulter Receiving Water: Watercourse Cause of Incident: Poor Operational Practice Incident Severity: Category 3 - Minor Incident Positional Accuracy: Approximate location provided by supplier	A13NW (NW)	228	2	458200 379095
28	Pollution Incidents to Controlled Waters Property Type: Water Company Sewage: Surface Water Outfall Location: 40 Central Avenue, WORKSOP, Nottinghamshire, S80 1EN Authority: Environment Agency, Midlands Region Pollutant: Chemicals - Other Inorganic Note: Ryton; Watercourse Covered In Oily Residue; No Adverse Effects; Incident Date: 2nd August 1999 Incident Reference: 2806147 Catchment Area: Trent Catchment : Upper Ryton To Confluence With Poulter Receiving Water: Watercourse Cause of Incident: Other Incident/Unknown Incident Severity: Category 3 - Minor Incident Positional Accuracy: Approximate location provided by supplier	A13NW (NW)	232	2	458200 379100
29	Pollution Incidents to Controlled Waters Property Type: Road (Road Traffic Accident) Location: Central Avenue, WORKSOP Authority: Environment Agency, Midlands Region Pollutant: Chemicals - Paints / Dyes Note: Amenity Affected; River Ryton; White Milky Substance To Dyke Incident Date: 18th April 1997 Incident Reference: 2802406 Catchment Area: Trent Catchment : Upper Ryton To Confluence With Poulter Receiving Water: Watercourse Cause of Incident: Wrong Connection Incident Severity: Category 3 - Minor Incident Positional Accuracy: Located by supplier to within 100m	A13NW (NW)	254	2	458130 379060

Map ID	Details	Quadrant Reference (Compass Direction)	Estimated Distance From Site	Contact	NGR
30	Pollution Incidents to Controlled Waters Property Type: Food industry Location: 2 Newgate Street, WORKSOP Authority: Environment Agency, Midlands Region Pollutant: Miscellaneous - Other Note: Other Adverse Effects; Fish & Chip Shop On Fire - 3 Pumps Incident Date: 23rd April 1997 Incident Reference: 2802430 Catchment Area: Trent Catchment : Upper Ryton To Confluence With Poulter Receiving Water: Watercourse Cause of Incident: Fire Incident Severity: Category 3 - Minor Incident Positional Accuracy: Located by supplier to within 100m	A8NE (S)	342	2	458500 378550
31	Pollution Incidents to Controlled Waters Property Type: Water Company Sewage: Surface Water Outfall Location: Canch, WORKSOP Authority: Environment Agency, Midlands Region Pollutant: Oils - Vegetable Oil Note: Amenity Affected; River Ryton; Surface Water Overflow-Brown; Frothy Incident Date: 22nd August 1995 Incident Reference: 1800116 Catchment Area: Trent Catchment : Upper Ryton To Confluence With Poulter Receiving Water: Watercourse Cause of Incident: Deliberate Disposal To Drain Incident Severity: Category 3 - Minor Incident Positional Accuracy: Located by supplier to within 100m	A13NE (NE)	346	2	458650 379145
31	Pollution Incidents to Controlled Waters Property Type: Water Company Sewage: Surface Water Outfall Location: Canch, WORKSOP Authority: Environment Agency, Midlands Region Pollutant: Oils - Vegetable Oil Note: Not Supplied Incident Date: 22nd August 1995 Incident Reference: Not Supplied Catchment Area: Trent Catchment : Upper Ryton To Confluence With Poulter Receiving Water: Watercourse Cause of Incident: Deliberate Disposal To Drain Incident Severity: Category 3 - Minor Incident Positional Accuracy: Located by supplier to within 100m	A13NE (NE)	349	2	458650 379150
32	Pollution Incidents to Controlled Waters Property Type: Water Company Sewage: Surface Water Outfall Location: Beaver Place, WORKSOP Authority: Environment Agency, Midlands Region Pollutant: Oils - Unknown Note: Amenity Affected; River Ryton; Weathered Oil Incident Date: 7th November 1995 Incident Reference: 1800496 Catchment Area: Trent Catchment : Upper Ryton To Confluence With Poulter Receiving Water: Watercourse Cause of Incident: Other Incident/Unknown Incident Severity: Category 3 - Minor Incident Positional Accuracy: Located by supplier to within 100m	A13NE (NE)	364	2	458700 379105
32	Pollution Incidents to Controlled Waters Property Type: Water Company Sewage: Surface Water Outfall Location: Beaver Place, WORKSOP Authority: Environment Agency, Midlands Region Pollutant: Oils - Unknown Note: Not Supplied Incident Date: 7th November 1995 Incident Reference: Not Supplied Catchment Area: Trent Catchment : Upper Ryton To Confluence With Poulter Receiving Water: Watercourse Cause of Incident: Other Incident/Unknown Incident Severity: Category 3 - Minor Incident Positional Accuracy: Located by supplier to within 100m	A13NE (NE)	367	2	458700 379110
33	Pollution Incidents to Controlled Waters Property Type: Road (Road Traffic Accident) Location: WORKSOP Authority: Environment Agency, Midlands Region Pollutant: Oils - Diesel (Including Agricultural) Note: Oil; Amenity Effected Incident Date: 12th June 1997 Incident Reference: 2802751 Catchment Area: Trent Catchment : Upper Ryton To Confluence With Poulter Receiving Water: Watercourse Cause of Incident: Accidental Spillage/Leakage Incident Severity: Category 3 - Minor Incident Positional Accuracy: Located by supplier to within 100m	A14NW (NE)	406	2	458750 379100

Map ID	Details	Quadrant Reference (Compass Direction)	Estimated Distance From Site	Contact	NGR
34	Pollution Incidents to Controlled Waters Property Type: Water Company Sewage: Treated Water Distribution System Location: Off Newcastle Avenue, WORKSOP Authority: Environment Agency, Midlands Region Pollutant: Miscellaneous - Inert Suspended Solids Note: Not Supplied Incident Date: 3rd June 1996 Incident Reference: Not Supplied Catchment Area: Trent Catchment : Upper Ryton To Confluence With Poulter Receiving Water: Watercourse Cause of Incident: Miscellaneous/Other Pollution Type Incident Severity: Category 3 - Minor Incident Positional Accuracy: Located by supplier to within 100m	A8NW (SW)	424	2	458070 378550
34	Pollution Incidents to Controlled Waters Property Type: Water Company Sewage: Treated Water Distribution System Location: Off Newcastle Avenue, WORKSOP Authority: Environment Agency, Midlands Region Pollutant: Miscellaneous - Inert Suspended Solids Note: Amenity Affected; Bright Orange Milky Disch Incident Date: 3rd June 1996 Incident Reference: 2000810 Catchment Area: Trent Catchment : Upper Ryton To Confluence With Poulter Receiving Water: Watercourse Cause of Incident: Miscellaneous/Other Pollution Type Incident Severity: Category 3 - Minor Incident Positional Accuracy: Located by supplier to within 100m	A8NW (SW)	428	2	458070 378545
35	Pollution Incidents to Controlled Waters Property Type: Construction Location: Eastgate/Canal Road, WORKSOP Authority: Environment Agency, Midlands Region Pollutant: Miscellaneous - Inert Suspended Solids Note: 4 Inches Blue Plastic Pipe Disch. Dirty Water To Can; Amenity Effected Incident Date: 1st July 1997 Incident Reference: 2802856 Catchment Area: Trent Catchment : Lower Ryton Receiving Water: Canal Cause of Incident: Miscellaneous/Other Pollution Type Incident Severity: Category 3 - Minor Incident Positional Accuracy: Located by supplier to within 100m	A18SE (NE)	492	2	458700 379300
36	Pollution Incidents to Controlled Waters Property Type: Miscellaneous Premises: Unknown Location: Sandhills Lake, WORKSOP Authority: Environment Agency, Midlands Region Pollutant: Miscellaneous - Unknown Note: Swans Dying -? Lead Poisoning; Wildlife Effected Incident Date: 18th March 1997 Incident Reference: 2802200 Catchment Area: Trent Catchment : Upper Ryton To Confluence With Poulter Receiving Water: Pond/Lake Cause of Incident: Other Incident/Unknown Incident Severity: Category 3 - Minor Incident Positional Accuracy: Located by supplier to within 100m	A18SW (NW)	497	2	458100 379350
37	Pollution Incidents to Controlled Waters Property Type: Scrapyard Location: Bottom Of Drive At Anchor Inn &, Scrapyard Authority: Environment Agency, Midlands Region Pollutant: Oils - Unknown Note: Chesterfield Canal; Wrecked Vehicles Stored Nr Canal - Oil To Watercourse Incident Date: 26th February 1997 Incident Reference: 2802095 Catchment Area: Trent Catchment : Upper Ryton To Confluence With Poulter Receiving Water: Groundwater Cause of Incident: Miscellaneous/Other Pollution Type Incident Severity: Category 3 - Minor Incident Positional Accuracy: Located by supplier to within 100m	A19SW (NE)	511	2	458750 379280
38	Pollution Incidents to Controlled Waters Property Type: Industrial: Other Location: The Canch, WORKSOP Authority: Environment Agency, Midlands Region Pollutant: Other Chemicals Note: Chem Drum In Gate-Valve; Amenity Effected Incident Date: 1st August 1997 Incident Reference: 2803094 Catchment Area: Trent Catchment : Upper Ryton To Confluence With Poulter Receiving Water: Watercourse Cause of Incident: Other Incident/Unknown Incident Severity: Category 3 - Minor Incident Positional Accuracy: Located by supplier to within 100m	A14NW (E)	520	2	458900 379000

Map ID	Details	Quadrant Reference (Compass Direction)	Estimated Distance From Site	Contact	NGR
39	Pollution Incidents to Controlled Waters Property Type: Miscellaneous Premises: Unknown Location: The Canch, WORKSOP Authority: Environment Agency, Midlands Region Pollutant: Miscellaneous - Foam Note: Amenity Affected; Foam On Canal Incident Date: 2nd August 1996 Incident Reference: 2001076 Catchment Area: Trent Catchment : Upper Ryton To Confluence With Poulter Receiving Water: Watercourse Cause of Incident: Other Incident/Unknown Incident Severity: Category 3 - Minor Incident Positional Accuracy: Located by supplier to within 100m	A14NW (E)	582	2	458970 378960
40	Pollution Incidents to Controlled Waters Property Type: Miscellaneous Premises: Other Location: Priorswell Road, WORKSOP Authority: Environment Agency, Midlands Region Pollutant: Organic Wastes: Animal Carcasses Note: Amenity Affected; Chesterfield Canal; Dead Swan Incident Date: 14th November 1995 Incident Reference: 1800534 Catchment Area: Trent Catchment : Upper Ryton To Confluence With Poulter Receiving Water: Canal Cause of Incident: Miscellaneous/Other Pollution Type Incident Severity: Category 3 - Minor Incident Positional Accuracy: Located by supplier to within 100m	A14NE (NE)	735	2	459050 379235
40	Pollution Incidents to Controlled Waters Property Type: Miscellaneous Premises: Other Location: Priorswell Road, WORKSOP Authority: Environment Agency, Midlands Region Pollutant: Organic Wastes: Animal Carcasses Note: Not Supplied Incident Date: 14th November 1995 Incident Reference: Not Supplied Catchment Area: Trent Catchment : Upper Ryton To Confluence With Poulter Receiving Water: Canal Cause of Incident: Miscellaneous/Other Pollution Type Incident Severity: Category 3 - Minor Incident Positional Accuracy: Located by supplier to within 100m	A19SE (NE)	737	2	459050 379240
41	Pollution Incidents to Controlled Waters Property Type: Engineering Location: Between Morse Lock/Stret Lock, WORKSOP Authority: Environment Agency, Midlands Region Pollutant: Oils - Other Oil Note: Worksop Canal; Smelly Brown ?Oil; Amenity Effected Incident Date: 6th May 1997 Incident Reference: 2802522 Catchment Area: Trent Catchment : Upper Ryton To Confluence With Poulter Receiving Water: Canal Cause of Incident: Accidental Spillage/Leakage Incident Severity: Category 3 - Minor Incident Positional Accuracy: Located by supplier to within 100m	A17SE (NW)	744	2	457880 379500
42	Pollution Incidents to Controlled Waters Property Type: Road (Road Traffic Accident) Location: Worksop By-Pass, WORKSOP Authority: Environment Agency, Midlands Region Pollutant: Organic Wastes: Other Note: Other Adverse Effects Incident Date: 1st August 1995 Incident Reference: Not Supplied Catchment Area: Trent Catchment : Upper Ryton To Confluence With Poulter Receiving Water: Not Given Cause of Incident: Accidental Spillage/Leakage Incident Severity: Category 3 - Minor Incident Positional Accuracy: Located by supplier to within 100m	A12SW (W)	758	2	457600 378700
42	Pollution Incidents to Controlled Waters Property Type: Road (Road Traffic Accident) Location: Worksop By-Pass, WORKSOP Authority: Environment Agency, Midlands Region Pollutant: Organic Wastes: Other Note: Other Adverse Effects; Tate & Lyle Sugar Tanker; Leaked Molasses To Road. Incident Date: 1st August 1995 Incident Reference: 1800014 Catchment Area: Trent Catchment : Upper Ryton To Confluence With Poulter Receiving Water: Not Given Cause of Incident: Accidental Spillage/Leakage Incident Severity: Category 3 - Minor Incident Positional Accuracy: Located by supplier to within 100m	A12SW (W)	759	2	457600 378695

Map ID	Details	Quadrant Reference (Compass Direction)	Estimated Distance From Site	Contact	NGR
43	Pollution Incidents to Controlled Waters Property Type: Miscellaneous Premises: Unknown Location: Canal Feeder, Priorswell Road, WORKSOP Authority: Environment Agency, Midlands Region Pollutant: Oils - Diesel (Including Agricultural) Note: Amenity Affected; Ryton/Chesterfield Canal; Oil Trapped In Fallen Trees Incident Date: 2nd August 1996 Incident Reference: 2801134 Catchment Area: Trent Catchment : Upper Ryton To Confluence With Poulter Receiving Water: Watercourse Cause of Incident: Other Incident/Unknown Incident Severity: Category 3 - Minor Incident Positional Accuracy: Located by supplier to within 100m	A14NE (E)	763	2	459150 378980
44	Pollution Incidents to Controlled Waters Property Type: Miscellaneous Premises: Other Location: WORKSOP Authority: Environment Agency, Midlands Region Pollutant: Rubble/Litter Or Solids Note: Amenity Affected; Canal Feeder; Trolleys/Bikes Etc In Watercourse Incident Date: 11th July 1996 Incident Reference: 2801028 Catchment Area: Trent Catchment : Upper Ryton To Confluence With Poulter Receiving Water: Watercourse Cause of Incident: Vandalism Incident Severity: Category 3 - Minor Incident Positional Accuracy: Located by supplier to within 100m	A14NE (E)	820	2	459205 379000
45	Pollution Incidents to Controlled Waters Property Type: Food industry Location: Bracebridge Recreation Ground, WORKSOP Authority: Environment Agency, Midlands Region Pollutant: Oils - Diesel (Including Agricultural) Note: Amenity Affected; River Ryton; Oil - Smell & Irid Incident Date: 11th July 1996 Incident Reference: 2801020 Catchment Area: Trent Catchment : Upper Ryton To Confluence With Poulter Receiving Water: Watercourse Cause of Incident: Vandalism Incident Severity: Category 3 - Minor Incident Positional Accuracy: Located by supplier to within 100m	A14NE (E)	895	2	459270 379060
45	Pollution Incidents to Controlled Waters Property Type: Water Company Sewage: Surface Water Outfall Location: High Hoe Road, WORKSOP Authority: Environment Agency, Midlands Region Pollutant: Oils - Unknown Note: Amenity Affected; Diesel Incident Date: 27th May 1998 Incident Reference: 2804551 Catchment Area: Trent Catchment : Upper Ryton To Confluence With Poulter Receiving Water: Watercourse Cause of Incident: Other Incident/Unknown Incident Severity: Category 3 - Minor Incident Positional Accuracy: Located by supplier to within 100m	A14NE (E)	922	2	459300 379050
45	Pollution Incidents to Controlled Waters Property Type: Water Company Sewage: Surface Water Outfall Location: Highhoe Road, WORKSOP Authority: Environment Agency, Midlands Region Pollutant: Oils - Diesel (Including Agricultural) Note: Amenity Affected; River Ryton; Oil - Smell Incident Date: 27th January 1996 Incident Reference: 2000189 Catchment Area: Trent Catchment : Upper Ryton To Confluence With Poulter Receiving Water: Watercourse Cause of Incident: Vandalism Incident Severity: Category 3 - Minor Incident Positional Accuracy: Located by supplier to within 100m	A14NE (E)	923	2	459300 379055
45	Pollution Incidents to Controlled Waters Property Type: Water Company Sewage: Surface Water Outfall Location: Highhoe Road, WORKSOP Authority: Environment Agency, Midlands Region Pollutant: Oils - Diesel (Including Agricultural) Note: Not Supplied Incident Date: 27th January 1996 Incident Reference: Not Supplied Catchment Area: Trent Catchment : Upper Ryton To Confluence With Poulter Receiving Water: Watercourse Cause of Incident: Vandalism Incident Severity: Category 3 - Minor Incident Positional Accuracy: Located by supplier to within 100m	A14NE (E)	924	2	459300 379060

Map ID	Details	Quadrant Reference (Compass Direction)	Estimated Distance From Site	Contact	NGR
46	Pollution Incidents to Controlled Waters Property Type: Miscellaneous Premises: Other Location: Canal Road, Garside Street, WORKSOP, Nottinghamshire, S Authority: Environment Agency, Midlands Region Pollutant: Miscellaneous - Other Note: Possible Leakage, Wet Line Dropped (1ft); Other Adverse Effects; Incident Date: 6th September 1999 Incident Reference: 2806593 Catchment Area: Trent Catchment : Upper Ryton To Confluence With Poulter Receiving Water: Canal Cause of Incident: Miscellaneous/Other Pollution Type Incident Severity: Category 3 - Minor Incident Positional Accuracy: Located by supplier to within 10m	A19SE (NE)	899	2	459200 379300
47	Pollution Incidents to Controlled Waters Property Type: Miscellaneous Premises: Unknown Location: Milton Road/Bracebridge, WORKSOP Authority: Environment Agency, Midlands Region Pollutant: Rubble/Litter Or Solids Note: Amenity Affected: Chesterfield Canal; Blue Drum Incident Date: 30th October 1995 Incident Reference: 1800465 Catchment Area: Trent Catchment : Upper Ryton To Confluence With Poulter Receiving Water: Canal Cause of Incident: Miscellaneous/Other Pollution Type Incident Severity: Category 3 - Minor Incident Positional Accuracy: Located by supplier to within 100m	A14NE (E)	911	2	459250 379205
47	Pollution Incidents to Controlled Waters Property Type: Miscellaneous Premises: Unknown Location: Milton Road, /Bracebridge, WORKSOP Authority: Environment Agency, Midlands Region Pollutant: Rubble/Litter Or Solids Note: Not Supplied Incident Date: 30th October 1995 Incident Reference: Not Supplied Catchment Area: Trent Catchment : Upper Ryton To Confluence With Poulter Receiving Water: Canal Cause of Incident: Miscellaneous/Other Pollution Type Incident Severity: Category 3 - Minor Incident Positional Accuracy: Located by supplier to within 100m	A14NE (E)	912	2	459250 379210
48	Pollution Incidents to Controlled Waters Property Type: Road (Road Traffic Accident) Location: Watercourse By Water Meadows, Through Recreation Ground Authority: Environment Agency, Midlands Region Pollutant: Oils - Unknown Note: Tributary River Ryton; Oily Film Of Iridescence; Amenity Effected Incident Date: 6th March 1998 Incident Reference: 2804107 Catchment Area: Trent Catchment : Upper Ryton To Confluence With Poulter Receiving Water: Watercourse Cause of Incident: Poor/Inadequate Maintenance Incident Severity: Category 3 - Minor Incident Positional Accuracy: Located by supplier to within 100m	A7SE (SW)	936	2	457900 378050
49	Pollution Incidents to Controlled Waters Property Type: Miscellaneous Premises: Unknown Location: Stubbings Lane, WORKSOP Authority: Environment Agency, Midlands Region Pollutant: Oils - Vegetable Oil Note: Amenity Affected; Film & Strange Smell Incident Date: 1st July 1998 Incident Reference: 2804731 Catchment Area: Trent Catchment : Upper Ryton To Confluence With Poulter Receiving Water: Watercourse Cause of Incident: Other Incident/Unknown Incident Severity: Category 3 - Minor Incident Positional Accuracy: Located by supplier to within 100m	A17SW (NW)	958	2	457580 379500
50	Pollution Incidents to Controlled Waters Property Type: Domestic/Residential Location: Stann's Estate, WORKSOP Authority: Environment Agency, Midlands Region Pollutant: Oils - Waste Oil Note: Not Supplied Incident Date: 3rd May 1996 Incident Reference: Not Supplied Catchment Area: Trent Catchment : Upper Ryton To Confluence With Poulter Receiving Water: Watercourse Cause of Incident: Deliberate Disposal To Drain Incident Severity: Category 3 - Minor Incident Positional Accuracy: Located by supplier to within 100m	A11NE (W)	983	2	457350 378950

Map ID	Details	Quadrant Reference (Compass Direction)	Estimated Distance From Site	Contact	NGR
50	Pollution Incidents to Controlled Waters Property Type: Domestic/Residential Location: St Anns Estate, WORKSOP Authority: Environment Agency, Midlands Region Pollutant: Oils - Waste Oil Note: Amenity Affected; River Rytoon; Sump Oil To Road Drains Incident Date: 3rd May 1996 Incident Reference: 2800621 Catchment Area: Trent Catchment : Upper Ryton To Confluence With Poulter Receiving Water: Watercourse Cause of Incident: Deliberate Disposal To Drain Incident Severity: Category 3 - Minor Incident Positional Accuracy: Located by supplier to within 100m	A11NE (W)	983	2	457350 378945
	River Quality Name: Ryton R GQA Grade: River Quality A Reach: Ford At Shireoaks To Worksop Stw Estimated Distance (km): 7 Flow Rate: Flow less than 0.62 cumecs Flow Type: River Year: 2000	A13NW (N)	137	2	458359 379059
	River Quality Name: Chesterfield Canal GQA Grade: River Quality C Reach: Turner Wood To B6045 Rd Br Bracebridge Estimated Distance (km): 6 Flow Rate: Flow greater than 80 cumecs Flow Type: Canal Year: 2000	A13NW (N)	262	2	458272 379168

Map ID	Details	Quadrant Reference (Compass Direction)	Estimated Distance From Site	Contact	NGR
51	River Quality Chemistry Sampling Points Name: Ryton River Reach: Ford At Shireoaks To Worksoop Stw Estimated Distance: 7.00 Objective: Not Supplied Positional Accuracy: Located by supplier to within 10m Year: 1990 GQA Grade: River Quality Chemistry GQA Grade D - Fair Compliance: Not Supplied Year: 1993 GQA Grade: River Quality Chemistry GQA Grade C - Fairly Good Compliance: Not Supplied Year: 1994 GQA Grade: River Quality Chemistry GQA Grade C - Fairly Good Compliance: Not Supplied Year: 1995 GQA Grade: River Quality Chemistry GQA Grade B - Good Compliance: Not Supplied Year: 1996 GQA Grade: River Quality Chemistry GQA Grade B - Good Compliance: Not Supplied Year: 1997 GQA Grade: River Quality Chemistry GQA Grade B - Good Compliance: Not Supplied Year: 1998 GQA Grade: River Quality Chemistry GQA Grade B - Good Compliance: Not Supplied Year: 1999 GQA Grade: River Quality Chemistry GQA Grade B - Good Compliance: Not Supplied Year: 2000 GQA Grade: River Quality Chemistry GQA Grade A - Very Good Compliance: Not Supplied Year: 2001 GQA Grade: River Quality Chemistry GQA Grade B - Good Compliance: Not Supplied Year: 2002 GQA Grade: River Quality Chemistry GQA Grade B - Good Compliance: Not Supplied Year: 2003 GQA Grade: River Quality Chemistry GQA Grade B - Good Compliance: Not Supplied Year: 2004 GQA Grade: River Quality Chemistry GQA Grade B - Good Compliance: Not Supplied Year: 2005 GQA Grade: River Quality Chemistry GQA Grade B - Good Compliance: Not Supplied Year: 2006 GQA Grade: River Quality Chemistry GQA Grade B - Good Compliance: Not Supplied Year: 2007 GQA Grade: River Quality Chemistry GQA Grade B - Good Compliance: Not Supplied Year: 2008 GQA Grade: River Quality Chemistry GQA Grade B - Good Compliance: Not Supplied Year: 2009 GQA Grade: River Quality Chemistry GQA Grade B - Good Compliance: Not Supplied	A13NE (NE)	364	2	458690 379120
52	Substantiated Pollution Incident Register Authority: Environment Agency - Midlands Region, East Area Incident Date: 3rd September 2013 Incident Reference: 1155398 Water Impact: Category 2 - Significant Incident Air Impact: Category 4 - No Impact Land Impact: Category 4 - No Impact Positional Accuracy: Located by supplier to within 10m Pollutant: Contaminated Water: Firefighting Run-Off	A14NW (E)	503	2	458882 379003
53	Substantiated Pollution Incident Register Authority: Environment Agency - Midlands Region, East Area Incident Date: 20th November 2007 Incident Reference: 546295 Water Impact: Category 2 - Significant Incident Air Impact: Category 3 - Minor Incident Land Impact: Category 4 - No Impact Positional Accuracy: Located by supplier to within 10m Pollutant: Oils - Diesel (Including Agricultural)	A14NE (E)	839	2	459211 379070

Map ID	Details	Quadrant Reference (Compass Direction)	Estimated Distance From Site	Contact	NGR
54	Water Abstractions Operator: Bassetlaw District Council Licence Number: 03/28/75/0040 Permit Version: 103 Location: The Canch, Worksop - River Ryton Authority: Environment Agency, Midlands Region Abstraction: Municipal Grounds: Spray Irrigation - Direct Abstraction Type: Water may be abstracted from a river or stream reach, or a row of wellpoints Source: Surface Daily Rate (m3): Not Supplied Yearly Rate (m3): Not Supplied Details: The Canch, Worksop - River Ryton Authorised Start: 01 April Authorised End: 31 March Permit Start Date: 12th November 2003 Permit End Date: Not Supplied Positional Accuracy: Located by supplier to within 100m	A13NE (E)	325	2	458700 379000
54	Water Abstractions Operator: Bassetlaw District Council Licence Number: 03/28/75/0040 Permit Version: 102 Location: The Canch, Worksop - River Ryton Authority: Environment Agency, Midlands Region Abstraction: Municipal Grounds: Spray Irrigation - Direct Abstraction Type: Water may be abstracted from a river or stream reach, or a row of wellpoints Source: Surface Daily Rate (m3): Not Supplied Yearly Rate (m3): Not Supplied Details: The Canch, Worksop - River Ryton Authorised Start: 01 April Authorised End: 31 March Permit Start Date: 1st April 2003 Permit End Date: Not Supplied Positional Accuracy: Located by supplier to within 100m	A13NE (E)	325	2	458700 379000
54	Water Abstractions Operator: Bassetlaw District Council Licence Number: 03/28/75/0040 Permit Version: 100 Location: The Canch, Worksop - River Ryton Authority: Environment Agency, Midlands Region Abstraction: Municipal Grounds: Spray Irrigation - Direct Abstraction Type: Water may be abstracted from a river or stream reach, or a row of wellpoints Source: Surface Daily Rate (m3): Not Supplied Yearly Rate (m3): Not Supplied Details: The Canch, Worksop - River Ryton Authorised Start: 01 April Authorised End: 31 March Permit Start Date: 1st April 2000 Permit End Date: Not Supplied Positional Accuracy: Located by supplier to within 10m	A13NE (E)	325	2	458700 379000
54	Water Abstractions Operator: Bassetlaw District Council Licence Number: 03/28/75/0040 Permit Version: 101 Location: The Canch, Worksop - River Ryton Authority: Environment Agency, Midlands Region Abstraction: Municipal Grounds: Spray Irrigation - Direct Abstraction Type: Water may be abstracted from a river or stream reach, or a row of wellpoints Source: Surface Daily Rate (m3): Not Supplied Yearly Rate (m3): Not Supplied Details: The Canch, Worksop - River Ryton Authorised Start: 01 April Authorised End: 31 March Permit Start Date: 1st July 1999 Permit End Date: Not Supplied Positional Accuracy: Located by supplier to within 100m	A13NE (E)	325	2	458700 379000

Map ID	Details	Quadrant Reference (Compass Direction)	Estimated Distance From Site	Contact	NGR
	Water Abstractions Operator: Workstop Manor Stud Farm Licence Number: 03/28/75/0020 Permit Version: 100 Location: Workstop - Borehole Authority: Environment Agency, Midlands Region Abstraction: General Farming And Domestic Abstraction Type: Water may be abstracted from a single point Source: Groundwater Daily Rate (m3): Not Supplied Yearly Rate (m3): Not Supplied Details: Workstop - Borehole Authorised Start: 01 April Authorised End: 31 March Permit Start Date: 1st April 2000 Permit End Date: Not Supplied Positional Accuracy: Located by supplier to within 100m	A6NE (SW)	1237	2	457200 378400
	Water Abstractions Operator: Workstop Manor Farms Limited Licence Number: 03/28/75/0020 Permit Version: 101 Location: Workstop - Borehole Authority: Environment Agency, Midlands Region Abstraction: General Farming And Domestic Abstraction Type: Water may be abstracted from a single point Source: Groundwater Daily Rate (m3): Not Supplied Yearly Rate (m3): Not Supplied Details: Workstop - Borehole Authorised Start: 01 April Authorised End: 31 March Permit Start Date: 1st April 2000 Permit End Date: Not Supplied Positional Accuracy: Located by supplier to within 100m	A6NE (SW)	1237	2	457200 378400
	Water Abstractions Operator: Premier Food Group Limited Licence Number: 03/28/75/0065 Permit Version: 104 Location: Workstop Works,Notts - Borehole (B) Authority: Environment Agency, Midlands Region Abstraction: Food And Drink: Process Water Abstraction Type: Water may be abstracted from a single point Source: Groundwater Daily Rate (m3): Not Supplied Yearly Rate (m3): Not Supplied Details: Workstop Works - Boreholes Authorised Start: 01 April Authorised End: 31 March Permit Start Date: 3rd December 2018 Permit End Date: Not Supplied Positional Accuracy: Located by supplier to within 10m	A22SE (NW)	1387	2	457750 380170
	Water Abstractions Operator: Premier Food Group Limited Licence Number: 03/28/75/0065 Permit Version: 103 Location: Workstop Works,Notts - Borehole (B) Authority: Environment Agency, Midlands Region Abstraction: Food And Drink: Process Water Abstraction Type: Water may be abstracted from a single point Source: Groundwater Daily Rate (m3): Not Supplied Yearly Rate (m3): Not Supplied Details: Workstop Works - Boreholes Authorised Start: 01 April Authorised End: 31 March Permit Start Date: 16th February 2010 Permit End Date: Not Supplied Positional Accuracy: Located by supplier to within 10m	A22SE (NW)	1387	2	457750 380170

Map ID	Details	Quadrant Reference (Compass Direction)	Estimated Distance From Site	Contact	NGR
	Water Abstractions Operator: Premier Grocery Products Limited Licence Number: 03/28/75/0065 Permit Version: 102 Location: Worksop Works,Notts - Borehole (B) Authority: Environment Agency, Midlands Region Abstraction: Food And Drink: Process Water Abstraction Type: Water may be abstracted from a single point Source: Groundwater Daily Rate (m3): Not Supplied Yearly Rate (m3): Not Supplied Details: Worksop Works - Boreholes Authorised Start: 01 April Authorised End: 31 March Permit Start Date: 14th September 2006 Permit End Date: Not Supplied Positional Accuracy: Located by supplier to within 10m	A22SE (NW)	1387	2	457750 380170
	Water Abstractions Operator: Campbell Grocery Products Limited Licence Number: 03/28/75/0065 Permit Version: 101 Location: Worksop Works,Notts - Borehole (B) Authority: Environment Agency, Midlands Region Abstraction: Food And Drink: Process Water Abstraction Type: Water may be abstracted from a single point Source: Groundwater Daily Rate (m3): Not Supplied Yearly Rate (m3): Not Supplied Details: Worksop Works - Boreholes Authorised Start: 01 April Authorised End: 31 March Permit Start Date: 1st April 2001 Permit End Date: Not Supplied Positional Accuracy: Located by supplier to within 10m	A22SE (NW)	1387	2	457750 380170
	Water Abstractions Operator: Van Den Bergh Foods Limited Licence Number: 03/28/75/0065 Permit Version: 100 Location: Worksop Works,Notts - Borehole (B) Authority: Environment Agency, Midlands Region Abstraction: Food And Drink: Process Water Abstraction Type: Water may be abstracted from a single point Source: Groundwater Daily Rate (m3): Not Supplied Yearly Rate (m3): Not Supplied Details: Worksop Works - Boreholes Authorised Start: 01 April Authorised End: 31 March Permit Start Date: 1st January 1995 Permit End Date: Not Supplied Positional Accuracy: Located by supplier to within 10m	A22SE (NW)	1387	2	457750 380170
	Water Abstractions Operator: Chief Executive Of Doncaster & Bassetlaw Hospitals Nhs Trust Licence Number: 03/28/75/0110/R01 Permit Version: 1 Location: Bassetlaw Hospital, Worksop-Borehole Authority: Environment Agency, Midlands Region Abstraction: Hospitals: Drinking; Cooking; Sanitary; Washing; (Small Garden) Abstraction Type: Water may be abstracted from a single point Source: Groundwater Daily Rate (m3): Not Supplied Yearly Rate (m3): Not Supplied Details: Bassetlaw Hospital, Worksop Authorised Start: 01 April Authorised End: 31 March Permit Start Date: 1st April 2014 Permit End Date: Not Supplied Positional Accuracy: Located by supplier to within 10m	A24SE (NE)	1533	2	459289 380161

Map ID	Details	Quadrant Reference (Compass Direction)	Estimated Distance From Site	Contact	NGR
	Water Abstractions Operator: Doncaster & Bassetlaw Hospitals Nhs Foundation Trust Licence Number: 03/28/75/0110 Permit Version: 2 Location: Bassetlaw Hospital, Worksop-Borehole Authority: Environment Agency, Midlands Region Abstraction: Hospitals: Drinking; Cooking; Sanitary; Washing; (Small Garden) Abstraction Type: Water may be abstracted from a single point Source: Groundwater Daily Rate (m3): Not Supplied Yearly Rate (m3): Not Supplied Details: Bassetlaw Hospital, Worksop Authorised Start: 01 April Authorised End: 31 March Permit Start Date: 12th May 2006 Permit End Date: Not Supplied Positional Accuracy: Located by supplier to within 10m	A24SE (NE)	1533	2	459289 380161
	Water Abstractions Operator: Doncaster & Bassetlaw Hospitals Nhs Trust Licence Number: 03/28/75/0110 Permit Version: 1 Location: Bassetlaw Hospital, Worksop-Borehole Authority: Environment Agency, Midlands Region Abstraction: Hospitals: Drinking; Cooking; Sanitary; Washing; (Small Garden) Abstraction Type: Water may be abstracted from a single point Source: Groundwater Daily Rate (m3): Not Supplied Yearly Rate (m3): Not Supplied Details: Bassetlaw Hospital, Worksop Authorised Start: 01 April Authorised End: 31 March Permit Start Date: 6th February 2004 Permit End Date: Not Supplied Positional Accuracy: Located by supplier to within 10m	A24SE (NE)	1533	2	459290 380160
	Water Abstractions Operator: E Ashton & Sons Licence Number: 03/28/75/0061 Permit Version: 100 Location: Rayton Farm,Nr Worksop - River Ryton Authority: Environment Agency, Midlands Region Abstraction: General Agriculture: Spray Irrigation - Direct Abstraction Type: Water may be abstracted from a river or stream reach, or a row of wellpoints Source: Surface Daily Rate (m3): Not Supplied Yearly Rate (m3): Not Supplied Details: Rayton Farm,Nr Worksop - River Ryton Authorised Start: 01 April Authorised End: 30 September Permit Start Date: 27th January 1997 Permit End Date: Not Supplied Positional Accuracy: Located by supplier to within 100m	A15NE (E)	1570	2	459960 378990
	Water Abstractions Operator: Worksop Golf Club Ltd Licence Number: Md/028/0075/009/R01 Permit Version: 1 Location: Worksop Golf Course,Worksop - Borehole Authority: Environment Agency, Midlands Region Abstraction: Golf Courses: Spray Irrigation - Direct Abstraction Type: Water may be abstracted from a single point Source: Groundwater Daily Rate (m3): Not Supplied Yearly Rate (m3): Not Supplied Details: Not Supplied Authorised Start: 01 April Authorised End: 31 March Permit Start Date: 1st April 2019 Permit End Date: Not Supplied Positional Accuracy: Located by supplier to within 10m	A5NW (SE)	1636	2	459556 377724

Map ID	Details	Quadrant Reference (Compass Direction)	Estimated Distance From Site	Contact	NGR
	Water Abstractions Operator: Worksop Golf Club Ltd Licence Number: Md/028/0075/009 Permit Version: 1 Location: Worksop Golf Course, Worksop - Borehole Authority: Environment Agency, Midlands Region Abstraction: Golf Courses: Drinking; Cooking; Sanitary; Washing; (Small Garden) Abstraction Type: Water may be abstracted from a single point Source: Groundwater Daily Rate (m3): Not Supplied Yearly Rate (m3): Not Supplied Details: Not Supplied Authorised Start: 01 April Authorised End: 31 March Permit Start Date: 1st April 2014 Permit End Date: Not Supplied Positional Accuracy: Located by supplier to within 10m	A5NW (SE)	1636	2	459556 377724
	Water Abstractions Operator: Worksop Golf Club Ltd Licence Number: Md/028/0075/009 Permit Version: 1 Location: Worksop Golf Course, Worksop - Borehole Authority: Environment Agency, Midlands Region Abstraction: Golf Courses: Spray Irrigation - Direct Abstraction Type: Water may be abstracted from a single point Source: Groundwater Daily Rate (m3): Not Supplied Yearly Rate (m3): Not Supplied Details: Not Supplied Authorised Start: 01 April Authorised End: 31 March Permit Start Date: 1st April 2014 Permit End Date: Not Supplied Positional Accuracy: Located by supplier to within 10m	A5NW (SE)	1636	2	459556 377724
	Water Abstractions Operator: Worksop Golf Club Ltd Licence Number: 03/28/75/0092/2 Permit Version: 1 Location: Worksop Golf Course, Worksop - Borehole Authority: Environment Agency, Midlands Region Abstraction: Golf Courses: Spray Irrigation - Direct Abstraction Type: Water may be abstracted from a single point Source: Groundwater Daily Rate (m3): Not Supplied Yearly Rate (m3): Not Supplied Details: Not Supplied Authorised Start: 01 April Authorised End: 31 March Permit Start Date: 1st April 2009 Permit End Date: Not Supplied Positional Accuracy: Located by supplier to within 10m	A5NW (SE)	1636	2	459556 377724
	Water Abstractions Operator: Worksop Golf Club Ltd Licence Number: 03/28/75/0092/2 Permit Version: 1 Location: Worksop Golf Course, Worksop - Borehole Authority: Environment Agency, Midlands Region Abstraction: Golf Courses: Drinking; Cooking; Sanitary; Washing; (Small Garden) Abstraction Type: Water may be abstracted from a single point Source: Groundwater Daily Rate (m3): Not Supplied Yearly Rate (m3): Not Supplied Details: Not Supplied Authorised Start: 01 April Authorised End: 31 March Permit Start Date: 1st April 2009 Permit End Date: Not Supplied Positional Accuracy: Located by supplier to within 10m	A5NW (SE)	1636	2	459556 377724

Map ID	Details	Quadrant Reference (Compass Direction)	Estimated Distance From Site	Contact	NGR
	Water Abstractions Operator: Worksop Golf Club Ltd Licence Number: 03/28/75/0092/1 Permit Version: 1 Location: Worksop Golf Course, Worksop - Borehole Authority: Environment Agency, Midlands Region Abstraction: Golf Courses: Drinking; Cooking; Sanitary; Washing; (Small Garden) Abstraction Type: Water may be abstracted from a single point Source: Groundwater Daily Rate (m3): Not Supplied Yearly Rate (m3): Not Supplied Details: Land At Worksop - Borehole Authorised Start: 01 April Authorised End: 31 March Permit Start Date: 9th September 2003 Permit End Date: Not Supplied Positional Accuracy: Located by supplier to within 10m	A5NW (SE)	1641	2	459560 377720
	Water Abstractions Operator: Worksop Golf Club Ltd Licence Number: 03/28/75/0092/1 Permit Version: 1 Location: Worksop Golf Course, Worksop - Borehole Authority: Environment Agency, Midlands Region Abstraction: Golf Courses: Spray Irrigation - Direct Abstraction Type: Water may be abstracted from a single point Source: Groundwater Daily Rate (m3): Not Supplied Yearly Rate (m3): Not Supplied Details: Land At Worksop - Borehole Authorised Start: 01 April Authorised End: 31 March Permit Start Date: 9th September 2003 Permit End Date: Not Supplied Positional Accuracy: Located by supplier to within 10m	A5NW (SE)	1641	2	459560 377720
	Water Abstractions Operator: Worksop Golf Club Ltd Licence Number: 03/28/75/0092 Permit Version: 100 Location: Worksop Golf Course, Worksop - Borehole Authority: Environment Agency, Midlands Region Abstraction: Golf Courses: Spray Irrigation - Direct Abstraction Type: Water may be abstracted from a single point Source: Groundwater Daily Rate (m3): Not Supplied Yearly Rate (m3): Not Supplied Details: Land At Worksop - Borehole Authorised Start: 01 April Authorised End: 31 March Permit Start Date: 24th May 1996 Permit End Date: Not Supplied Positional Accuracy: Located by supplier to within 100m	A5NW (SE)	1641	2	459560 377720
	Water Abstractions Operator: Worksop Golf Club Ltd Licence Number: 03/28/75/0092 Permit Version: 100 Location: Worksop Golf Course, Worksop - Borehole Authority: Environment Agency, Midlands Region Abstraction: Golf Courses: Drinking; Cooking; Sanitary; Washing; (Small Garden) Abstraction Type: Water may be abstracted from a single point Source: Groundwater Daily Rate (m3): Not Supplied Yearly Rate (m3): Not Supplied Details: Land At Worksop - Borehole Authorised Start: 01 April Authorised End: 31 March Permit Start Date: 24th May 1996 Permit End Date: Not Supplied Positional Accuracy: Located by supplier to within 10m	A5NW (SE)	1641	2	459560 377720

Map ID	Details	Quadrant Reference (Compass Direction)	Estimated Distance From Site	Contact	NGR
	Water Abstractions Operator: Premier Food Group Limited Licence Number: 03/28/75/0065 Permit Version: 104 Location: Worksop Works,Notts - Borehole (C) Authority: Environment Agency, Midlands Region Abstraction: Food And Drink: Process Water Abstraction Type: Water may be abstracted from a single point Source: Groundwater Daily Rate (m3): Not Supplied Yearly Rate (m3): Not Supplied Details: Worksop Works - Boreholes Authorised Start: 01 April Authorised End: 31 March Permit Start Date: 3rd December 2018 Permit End Date: Not Supplied Positional Accuracy: Located by supplier to within 10m	A22NW (NW)	1646	2	457500 380330
	Water Abstractions Operator: Premier Food Group Limited Licence Number: 03/28/75/0065 Permit Version: 103 Location: Worksop Works,Notts - Borehole (C) Authority: Environment Agency, Midlands Region Abstraction: Food And Drink: Process Water Abstraction Type: Water may be abstracted from a single point Source: Groundwater Daily Rate (m3): Not Supplied Yearly Rate (m3): Not Supplied Details: Worksop Works - Boreholes Authorised Start: 01 April Authorised End: 31 March Permit Start Date: 16th February 2010 Permit End Date: Not Supplied Positional Accuracy: Located by supplier to within 10m	A22NW (NW)	1646	2	457500 380330
	Water Abstractions Operator: Premier Grocery Products Limited Licence Number: 03/28/75/0065 Permit Version: 102 Location: Worksop Works,Notts - Borehole (C) Authority: Environment Agency, Midlands Region Abstraction: Food And Drink: Process Water Abstraction Type: Water may be abstracted from a single point Source: Groundwater Daily Rate (m3): Not Supplied Yearly Rate (m3): Not Supplied Details: Worksop Works - Boreholes Authorised Start: 01 April Authorised End: 31 March Permit Start Date: 14th September 2006 Permit End Date: Not Supplied Positional Accuracy: Located by supplier to within 10m	A22NW (NW)	1646	2	457500 380330
	Water Abstractions Operator: Campbell Grocery Products Limited Licence Number: 03/28/75/0065 Permit Version: 101 Location: Worksop Works,Notts - Borehole (C) Authority: Environment Agency, Midlands Region Abstraction: Food And Drink: Process Water Abstraction Type: Water may be abstracted from a single point Source: Groundwater Daily Rate (m3): Not Supplied Yearly Rate (m3): Not Supplied Details: Worksop Works - Boreholes Authorised Start: 01 April Authorised End: 31 March Permit Start Date: 1st April 2001 Permit End Date: Not Supplied Positional Accuracy: Located by supplier to within 10m	A22NW (NW)	1646	2	457500 380330

Map ID	Details	Quadrant Reference (Compass Direction)	Estimated Distance From Site	Contact	NGR
	Water Abstractions Operator: Van Den Bergh Foods Limited Licence Number: 03/28/75/0065 Permit Version: 100 Location: Worksop Works, Notts - Borehole (C) Authority: Environment Agency, Midlands Region Abstraction: Food And Drink: Process Water Abstraction Type: Water may be abstracted from a single point Source: Groundwater Daily Rate (m3): Not Supplied Yearly Rate (m3): Not Supplied Details: Worksop Works - Boreholes Authorised Start: 01 April Authorised End: 31 March Permit Start Date: 1st January 1995 Permit End Date: Not Supplied Positional Accuracy: Located by supplier to within 10m	A22NW (NW)	1646	2	457500 380330
	Water Abstractions Operator: Severn Trent Water Ltd Licence Number: 03/28/75/0008 Permit Version: 102 Location: Sunnyside (Old) Authority: Environment Agency, Midlands Region Abstraction: Public Water Supply: Potable Water Supply - Direct Abstraction Type: Water may be abstracted from a single point Source: Groundwater Daily Rate (m3): Not Supplied Yearly Rate (m3): Not Supplied Details: Sunnyside (Old) Authorised Start: 01 April Authorised End: 31 March Permit Start Date: 3rd December 2018 Permit End Date: Not Supplied Positional Accuracy: Located by supplier to within 100m	(N)	1754	2	458900 380600
	Water Abstractions Operator: Severn Trent Water Limited Licence Number: 03/28/75/0008 Permit Version: 101 Location: Sunnyside (Old) Authority: Environment Agency, Midlands Region Abstraction: Public Water Supply: Potable Water Supply - Direct Abstraction Type: Water may be abstracted from a single point Source: Groundwater Daily Rate (m3): Not Supplied Yearly Rate (m3): Not Supplied Details: Sunnyside (Old) Authorised Start: 01 April Authorised End: 31 March Permit Start Date: 22nd October 2010 Permit End Date: Not Supplied Positional Accuracy: Located by supplier to within 100m	(N)	1754	2	458900 380600
	Water Abstractions Operator: Severn Trent Water Limited Licence Number: 03/28/75/0008 Permit Version: 100 Location: Sunnyside (Old) Authority: Environment Agency, Midlands Region Abstraction: Public Water Supply: Potable Water Supply - Direct Abstraction Type: Water may be abstracted from a single point Source: Groundwater Daily Rate (m3): Not Supplied Yearly Rate (m3): Not Supplied Details: Sunnyside (Old) Authorised Start: 01 April Authorised End: 31 March Permit Start Date: 22nd May 1991 Permit End Date: Not Supplied Positional Accuracy: Located by supplier to within 10m	(N)	1754	2	458900 380600

Map ID	Details	Quadrant Reference (Compass Direction)	Estimated Distance From Site	Contact	NGR
	Water Abstractions Operator: Severn Trent Water Ltd Licence Number: 03/28/75/0084 Permit Version: 102 Location: Sunnyside (New) - Borehole Authority: Environment Agency, Midlands Region Abstraction: Public Water Supply: Potable Water Supply - Direct Abstraction Type: Water may be abstracted from a single point Source: Groundwater Daily Rate (m3): Not Supplied Yearly Rate (m3): Not Supplied Details: Sunnyside (New) Authorised Start: 01 April Authorised End: 31 March Permit Start Date: 3rd December 2018 Permit End Date: Not Supplied Positional Accuracy: Located by supplier to within 10m	(N)	1885	2	458920 380730
	Water Abstractions Operator: Severn Trent Water Limited Licence Number: 03/28/75/0084 Permit Version: 101 Location: Sunnyside (New) - Borehole Authority: Environment Agency, Midlands Region Abstraction: Public Water Supply: Potable Water Supply - Direct Abstraction Type: Water may be abstracted from a single point Source: Groundwater Daily Rate (m3): Not Supplied Yearly Rate (m3): Not Supplied Details: Sunnyside (New) Authorised Start: 01 April Authorised End: 31 March Permit Start Date: 22nd October 2010 Permit End Date: Not Supplied Positional Accuracy: Located by supplier to within 10m	(N)	1885	2	458920 380730
	Water Abstractions Operator: Severn Trent Water Limited Licence Number: 03/28/75/0084 Permit Version: 100 Location: Sunnyside (New) - Borehole Authority: Environment Agency, Midlands Region Abstraction: Public Water Supply: Potable Water Supply - Direct Abstraction Type: Water may be abstracted from a single point Source: Groundwater Daily Rate (m3): Not Supplied Yearly Rate (m3): Not Supplied Details: Sunnyside (New) Authorised Start: 01 April Authorised End: 31 March Permit Start Date: 22nd May 1991 Permit End Date: Not Supplied Positional Accuracy: Located by supplier to within 100m	(N)	1885	2	458920 380730
	Groundwater Vulnerability Map Combined Classification: Secondary Bedrock Aquifer - High Vulnerability Combined Vulnerability: High Combined Aquifer: Productive Bedrock Aquifer, No Superficial Aquifer Pollutant Speed: High Bedrock Flow: Mixed Dilution: <300 mm/year Baseflow Index: >70% Superficial Patchiness: <90% Superficial Thickness: <3m Superficial Recharge: No Data	A13SE (E)	0	4	458365 378896
	Groundwater Vulnerability - Soluble Rock Risk None				
	Bedrock Aquifer Designations Aquifer Designation: Secondary Aquifer - A	A13SE (E)	0	4	458365 378896
	Superficial Aquifer Designations No Data Available				

Map ID	Details	Quadrant Reference (Compass Direction)	Estimated Distance From Site	Contact	NGR
55	Source Protection Zones Name: Not Supplied Source: Environment Agency, Head Office Reference: Not Supplied Type: Zone III (Total Catchment): The total area needed to support the discharge from the protected groundwater source.	A13SE (S)	133	2	458403 378738
56	Source Protection Zones Name: Not Supplied Source: Environment Agency, Head Office Reference: Not Supplied Type: Zone II (Outer Protection Zone): Either 25% of the source area or a 400 day travel time whichever is greater.	A18NW (N)	719	2	458322 379640
	Extreme Flooding from Rivers or Sea without Defences Type: Extent of Extreme Flooding from Rivers or Sea without Defences Flood Plain Type: Fluvial Models Boundary Accuracy: As Supplied	A13SE (E)	0	2	458365 378896
	Extreme Flooding from Rivers or Sea without Defences Type: Extent of Extreme Flooding from Rivers or Sea without Defences Flood Plain Type: Fluvial Models and Fluvial Events Boundary Accuracy: As Supplied	A13NW (N)	0	2	458361 378916
	Extreme Flooding from Rivers or Sea without Defences Type: Extent of Extreme Flooding from Rivers or Sea without Defences Flood Plain Type: Fluvial Models Boundary Accuracy: As Supplied	A13NE (E)	84	2	458468 378934
	Extreme Flooding from Rivers or Sea without Defences Type: Extent of Extreme Flooding from Rivers or Sea without Defences Flood Plain Type: Fluvial Models Boundary Accuracy: As Supplied	A13NE (E)	89	2	458472 378936
	Extreme Flooding from Rivers or Sea without Defences Type: Extent of Extreme Flooding from Rivers or Sea without Defences Flood Plain Type: Fluvial Models Boundary Accuracy: As Supplied	A13NW (W)	112	2	458228 378942
	Extreme Flooding from Rivers or Sea without Defences Type: Extent of Extreme Flooding from Rivers or Sea without Defences Flood Plain Type: Fluvial Models Boundary Accuracy: As Supplied	A13SW (W)	146	2	458187 378877
	Extreme Flooding from Rivers or Sea without Defences Type: Extent of Extreme Flooding from Rivers or Sea without Defences Flood Plain Type: Fluvial Events Boundary Accuracy: As Supplied	A13SW (W)	185	2	458148 378871
	Extreme Flooding from Rivers or Sea without Defences Type: Extent of Extreme Flooding from Rivers or Sea without Defences Flood Plain Type: Fluvial Models Boundary Accuracy: As Supplied	A13SW (W)	188	2	458145 378878
	Extreme Flooding from Rivers or Sea without Defences Type: Extent of Extreme Flooding from Rivers or Sea without Defences Flood Plain Type: Fluvial Events Boundary Accuracy: As Supplied	A13SW (W)	192	2	458141 378888
	Extreme Flooding from Rivers or Sea without Defences Type: Extent of Extreme Flooding from Rivers or Sea without Defences Flood Plain Type: Fluvial Models Boundary Accuracy: As Supplied	A13NE (N)	207	2	458428 379126
	Extreme Flooding from Rivers or Sea without Defences Type: Extent of Extreme Flooding from Rivers or Sea without Defences Flood Plain Type: Fluvial Events Boundary Accuracy: As Supplied	A13NE (N)	210	2	458412 379131
	Extreme Flooding from Rivers or Sea without Defences Type: Extent of Extreme Flooding from Rivers or Sea without Defences Flood Plain Type: Fluvial Models Boundary Accuracy: As Supplied	A13NE (NE)	215	2	458548 379064
	Extreme Flooding from Rivers or Sea without Defences Type: Extent of Extreme Flooding from Rivers or Sea without Defences Flood Plain Type: Fluvial Models Boundary Accuracy: As Supplied	A13NE (N)	222	2	458363 379144
	Extreme Flooding from Rivers or Sea without Defences Type: Extent of Extreme Flooding from Rivers or Sea without Defences Flood Plain Type: Fluvial Models Boundary Accuracy: As Supplied	A13NE (NE)	231	2	458531 379101

Map ID	Details	Quadrant Reference (Compass Direction)	Estimated Distance From Site	Contact	NGR
	Flooding from Rivers or Sea without Defences Type: Extent of Flooding from Rivers or Sea without Defences Flood Plain Type: Fluvial Models Boundary Accuracy: As Supplied	A13NW (N)	0	2	458358 378914
	Areas Benefiting from Flood Defences None				
	Flood Water Storage Areas None				
	Flood Defences Type: Flood Defences Reference: Not Supplied	A13NE (NE)	153	2	458472 379048
	Flood Defences Type: Flood Defences Reference: Not Supplied	A13NW (N)	161	2	458352 379080
	Flood Defences Type: Flood Defences Reference: Not Supplied	A13NW (N)	162	2	458323 379077
	Flood Defences Type: Flood Defences Reference: Not Supplied	A13NW (NW)	191	2	458221 379065
	Flood Defences Type: Flood Defences Reference: Not Supplied	A13NE (NE)	229	2	458542 379088
57	OS Water Network Lines Watercourse Form: Inland river Watercourse Length: 565.7 Watercourse Level: On ground surface Permanent: True Watercourse Name: River Ryton Catchment Name: Trent Primacy: 1	A13NE (N)	141	5	458400 379064
58	OS Water Network Lines Watercourse Form: Inland river Watercourse Length: 200.8 Watercourse Level: On ground surface Permanent: True Watercourse Name: Not Supplied Catchment Name: Trent Primacy: 1	A13NW (W)	220	5	458118 378947
59	OS Water Network Lines Watercourse Form: Inland river Watercourse Length: 19.3 Watercourse Level: Underground Permanent: True Watercourse Name: Not Supplied Catchment Name: Trent Primacy: 1	A13NW (W)	222	5	458122 378968
60	OS Water Network Lines Watercourse Form: Inland river Watercourse Length: 47.4 Watercourse Level: On ground surface Permanent: True Watercourse Name: Not Supplied Catchment Name: Trent Primacy: 1	A13NW (W)	222	5	458122 378968
61	OS Water Network Lines Watercourse Form: Inland river Watercourse Length: 15.5 Watercourse Level: Underground Permanent: True Watercourse Name: Not Supplied Catchment Name: Trent Primacy: 1	A13NW (NW)	230	5	458130 379014

Map ID	Details	Quadrant Reference (Compass Direction)	Estimated Distance From Site	Contact	NGR
62	OS Water Network Lines Watercourse Form: Inland river Watercourse Length: 32.4 Watercourse Level: On ground surface Permanent: True Watercourse Name: Not Supplied Catchment Name: Trent Primacy: 1	A13NW (NW)	235	5	458133 379029
63	OS Water Network Lines Watercourse Form: Inland river Watercourse Length: 38.7 Watercourse Level: On ground surface Permanent: True Watercourse Name: Not Supplied Catchment Name: Trent Primacy: 1	A13NW (W)	238	5	458103 378962
64	OS Water Network Lines Watercourse Form: Inland river Watercourse Length: 7.9 Watercourse Level: On ground surface Permanent: True Watercourse Name: River Ryton Catchment Name: Trent Primacy: 1	A13NW (NW)	241	5	458145 379059
65	OS Water Network Lines Watercourse Form: Inland river Watercourse Length: 73.5 Watercourse Level: On ground surface Permanent: True Watercourse Name: Not Supplied Catchment Name: Trent Primacy: 1	A13NW (NW)	247	5	458138 379059
66	OS Water Network Lines Watercourse Form: Inland river Watercourse Length: 822.2 Watercourse Level: On ground surface Permanent: True Watercourse Name: River Ryton Catchment Name: Trent Primacy: 1	A13NW (NW)	249	5	458138 379062
67	OS Water Network Lines Watercourse Form: Inland river Watercourse Length: 119.8 Watercourse Level: Underground Permanent: True Watercourse Name: Not Supplied Catchment Name: Trent Primacy: 1	A13NW (W)	269	5	458067 378948
68	OS Water Network Lines Watercourse Form: Inland river Watercourse Length: 3.4 Watercourse Level: On ground surface Permanent: True Watercourse Name: Not Supplied Catchment Name: Trent Primacy: 1	A13SW (SW)	279	5	458083 378771
69	OS Water Network Lines Watercourse Form: Inland river Watercourse Length: 617.4 Watercourse Level: On ground surface Permanent: True Watercourse Name: Not Supplied Catchment Name: Trent Primacy: 1	A13SW (SW)	281	5	458082 378767
70	OS Water Network Lines Watercourse Form: Inland river Watercourse Length: 100.1 Watercourse Level: On ground surface Permanent: True Watercourse Name: Not Supplied Catchment Name: Trent Primacy: 1	A13NW (NW)	288	5	458074 379030

Map ID	Details	Quadrant Reference (Compass Direction)	Estimated Distance From Site	Contact	NGR
71	OS Water Network Lines Watercourse Form: Canal Watercourse Length: 1753.6 Watercourse Level: On ground surface Permanent: True Watercourse Name: Chesterfield Canal Catchment Name: Don and Rother Primacy: 1	A13NE (N)	305	5	458394 379228
72	OS Water Network Lines Watercourse Form: Inland river Watercourse Length: 269.4 Watercourse Level: On ground surface Permanent: True Watercourse Name: River Ryton Catchment Name: Trent Primacy: 2	A13NE (NE)	355	5	458683 379116
73	OS Water Network Lines Watercourse Form: Inland river Watercourse Length: 358.2 Watercourse Level: On ground surface Permanent: True Watercourse Name: River Ryton Catchment Name: Trent Primacy: 1	A13NE (NE)	355	5	458683 379116
74	OS Water Network Lines Watercourse Form: Inland river Watercourse Length: 287.8 Watercourse Level: On ground surface Permanent: True Watercourse Name: Not Supplied Catchment Name: Trent Primacy: 1	A12NE (W)	359	5	457984 378986
75	OS Water Network Lines Watercourse Form: Inland river Watercourse Length: 233.1 Watercourse Level: On ground surface Permanent: True Watercourse Name: Not Supplied Catchment Name: Trent Primacy: 1	A12NE (W)	376	5	457956 378907
76	OS Water Network Lines Watercourse Form: Inland river Watercourse Length: 170.2 Watercourse Level: On ground surface Permanent: True Watercourse Name: River Ryton Catchment Name: Trent Primacy: 2	A14NW (E)	534	5	458917 378985
77	OS Water Network Lines Watercourse Form: Transfer Watercourse Length: 572.6 Watercourse Level: On ground surface Permanent: True Watercourse Name: Not Supplied Catchment Name: Trent Primacy: 2	A14NW (E)	534	5	458917 378985
78	OS Water Network Lines Watercourse Form: Inland river Watercourse Length: 241.8 Watercourse Level: Underground Permanent: True Watercourse Name: Not Supplied Catchment Name: Trent Primacy: 1	A12SE (W)	606	5	457727 378866
79	OS Water Network Lines Watercourse Form: Inland river Watercourse Length: 11.5 Watercourse Level: On ground surface Permanent: True Watercourse Name: River Ryton Catchment Name: Trent Primacy: 1	A14NW (E)	657	5	459024 379070

Map ID	Details	Quadrant Reference (Compass Direction)	Estimated Distance From Site	Contact	NGR
80	OS Water Network Lines Watercourse Form: Inland river Watercourse Length: 29.7 Watercourse Level: On ground surface Permanent: True Watercourse Name: River Ryton Catchment Name: Trent Primacy: 1	A14NW (E)	664	5	459033 379063
81	OS Water Network Lines Watercourse Form: Inland river Watercourse Length: 483.2 Watercourse Level: On ground surface Permanent: True Watercourse Name: River Ryton Catchment Name: Trent Primacy: 1	A14NE (E)	689	5	459061 379053
82	OS Water Network Lines Watercourse Form: Canal Watercourse Length: 16.8 Watercourse Level: On ground surface Permanent: True Watercourse Name: Chesterfield Canal Catchment Name: Don and Rother Primacy: 1	A17SE (NW)	713	5	457905 379480
83	OS Water Network Lines Watercourse Form: Transfer Watercourse Length: 60.9 Watercourse Level: On ground surface Permanent: True Watercourse Name: Chesterfield Canal Catchment Name: Don and Rother Primacy: 2	A17SE (NW)	713	5	457905 379480
84	OS Water Network Lines Watercourse Form: Lock or flight of locks Watercourse Length: 23.0 Watercourse Level: On ground surface Permanent: True Watercourse Name: Chesterfield Canal Catchment Name: Don and Rother Primacy: 1	A17SE (NW)	729	5	457896 379494
85	OS Water Network Lines Watercourse Form: Canal Watercourse Length: 8.9 Watercourse Level: On ground surface Permanent: True Watercourse Name: Chesterfield Canal Catchment Name: Don and Rother Primacy: 1	A17SE (NW)	752	5	457885 379514
86	OS Water Network Lines Watercourse Form: Canal Watercourse Length: 642.5 Watercourse Level: On ground surface Permanent: True Watercourse Name: Chesterfield Canal Catchment Name: Don and Rother Primacy: 1	A17SE (NW)	761	5	457880 379521
87	OS Water Network Lines Watercourse Form: Inland river Watercourse Length: 91.5 Watercourse Level: On ground surface Permanent: True Watercourse Name: Not Supplied Catchment Name: Trent Primacy: 1	A12SW (W)	769	5	457592 378687
88	OS Water Network Lines Watercourse Form: Inland river Watercourse Length: 13.3 Watercourse Level: Underground Permanent: True Watercourse Name: Not Supplied Catchment Name: Trent Primacy: 1	A7SE (SW)	774	5	458015 378174

Map ID	Details	Quadrant Reference (Compass Direction)	Estimated Distance From Site	Contact	NGR
89	OS Water Network Lines Watercourse Form: Inland river Watercourse Length: 562.1 Watercourse Level: On ground surface Permanent: True Watercourse Name: Not Supplied Catchment Name: Trent Primacy: 1	A7SE (SW)	787	5	458009 378161
90	OS Water Network Lines Watercourse Form: Inland river Watercourse Length: 400.3 Watercourse Level: On ground surface Permanent: True Watercourse Name: Not Supplied Catchment Name: Trent Primacy: 1	A12SW (W)	825	5	457562 378601
91	OS Water Network Lines Watercourse Form: Inland river Watercourse Length: 82.3 Watercourse Level: On ground surface Permanent: True Watercourse Name: Not Supplied Catchment Name: Trent Primacy: 1	A12NW (W)	896	5	457478 379169
92	OS Water Network Lines Watercourse Form: Inland river Watercourse Length: 146.5 Watercourse Level: On ground surface Permanent: True Watercourse Name: Not Supplied Catchment Name: Trent Primacy: 1	A17SW (NW)	896	5	457554 379349
93	OS Water Network Lines Watercourse Form: Inland river Watercourse Length: 192.4 Watercourse Level: On ground surface Permanent: True Watercourse Name: Not Supplied Catchment Name: Trent Primacy: 1	A17SW (NW)	897	5	457552 379348
94	OS Water Network Lines Watercourse Form: Inland river Watercourse Length: 80.7 Watercourse Level: On ground surface Permanent: True Watercourse Name: River Ryton Catchment Name: Trent Primacy: 1	A17SW (NW)	968	5	457562 379492
95	OS Water Network Lines Watercourse Form: Inland river Watercourse Length: 82.3 Watercourse Level: On ground surface Permanent: True Watercourse Name: Not Supplied Catchment Name: Trent Primacy: 1	A12NW (W)	972	5	457397 379164

Map ID	Details	Quadrant Reference (Compass Direction)	Estimated Distance From Site	Contact	NGR
96	Historical Landfill Sites Licence Holder: Mr A R Atkin Location: Worksop, Opposite Central Avenue Motors, Nottinghamshire Name: Central Avenue Operator Location: Not Supplied Boundary Accuracy: As Supplied Provider Reference: EAHLD22084 First Input Date: 31st December 1982 Last Input Date: 31st December 1983 Specified Waste: Deposited Waste included Inert Waste Type: EA Waste Ref: 0 Regis Ref: Not Supplied WRC Ref: 3000/0083 BGS Ref: Not Supplied Other Ref: 1/82/122/57NE, 1/82/122/51NE	A13NW (W)	219	2	458126 378971
97	Historical Landfill Sites Licence Holder: Not Supplied Location: Worksop Name: British Waterways, Worksop Operator Location: Not Supplied Boundary Accuracy: As Supplied Provider Reference: EAHLD30278 First Input Date: Not Supplied Last Input Date: Not Supplied Specified Waste: Not Supplied Type: EA Waste Ref: 0 Regis Ref: Not Supplied WRC Ref: Not Supplied BGS Ref: Not Supplied Other Ref: 1/93/350/57NE	A18SW (NW)	462	2	458027 379255
98	Historical Landfill Sites Licence Holder: Not Supplied Location: Newcastle Avenue, Worksop, Nottinghamshire Name: Beards Mill Operator Location: Not Supplied Boundary Accuracy: As Supplied Provider Reference: EAHLD35532 First Input Date: Not Supplied Last Input Date: 31st December 1952 Specified Waste: Deposited Waste included Inert and Household Waste Type: EA Waste Ref: 0 Regis Ref: Not Supplied WRC Ref: Not Supplied BGS Ref: Not Supplied Other Ref: Not Supplied	A12NW (W)	745	2	457589 378959
99	Historical Landfill Sites Licence Holder: Not Supplied Location: Worksop, Nottinghamshire Name: North of Sandy Lane Operator Location: Not Supplied Boundary Accuracy: As Supplied Provider Reference: EAHLD35533 First Input Date: 16th December 1947 Last Input Date: 22nd August 1958 Specified Waste: Deposited Waste included Household Waste Type: EA Waste Ref: 0 Regis Ref: Not Supplied WRC Ref: Not Supplied BGS Ref: Not Supplied Other Ref: Not Supplied	A18NW (N)	800	2	458080 379672
100	Historical Landfill Sites Licence Holder: Blackleigh Limited Location: Worksop, Nottinghamshire Name: Sawmill Operator Location: Not Supplied Boundary Accuracy: As Supplied Provider Reference: EAHLD22079 First Input Date: Not Supplied Last Input Date: Not Supplied Specified Waste: Deposited Waste included Inert and Industrial Waste Type: EA Waste Ref: 0 Regis Ref: Not Supplied WRC Ref: 3000/0087 BGS Ref: Not Supplied Other Ref: 1/82/127/57NE	A18NW (N)	837	2	458130 379725

Map ID	Details	Quadrant Reference (Compass Direction)	Estimated Distance From Site	Contact	NGR
101	Historical Landfill Sites Licence Holder: Not Supplied Location: Off Carlton Road, Worksop Name: Clinton Maltkins Operator Location: Not Supplied Boundary Accuracy: As Supplied Provider Reference: EAHLD35530 First Input Date: Not Supplied Last Input Date: Not Supplied Specified Waste: Deposited Waste included Inert Waste Type: EA Waste Ref: 0 Regis Ref: Not Supplied WRC Ref: Not Supplied BGS Ref: Not Supplied Other Ref: Not Supplied	A18NE (N)	853	2	458688 379720
102	Historical Landfill Sites Licence Holder: Not Supplied Location: Worksop, Nottinghamshire Name: Off South Parade to Railway Operator Location: Not Supplied Boundary Accuracy: As Supplied Provider Reference: EAHLD35531 First Input Date: 31st December 1963 Last Input Date: 9th July 1965 Specified Waste: Deposited Waste included Household Waste Type: EA Waste Ref: 0 Regis Ref: Not Supplied WRC Ref: Not Supplied BGS Ref: Not Supplied Other Ref: Not Supplied	A19NW (NE)	892	2	458933 379626
103	Historical Landfill Sites Licence Holder: Not Supplied Location: Worksop, Nottinghamshire Name: Turner Road Operator Location: Not Supplied Boundary Accuracy: As Supplied Provider Reference: EAHLD35529 First Input Date: 31st December 1929 Last Input Date: Not Supplied Specified Waste: Deposited Waste included Household Waste Type: EA Waste Ref: 0 Regis Ref: Not Supplied WRC Ref: Not Supplied BGS Ref: Not Supplied Other Ref: Not Supplied	A18NE (N)	929	2	458499 379845
104	Historical Landfill Sites Licence Holder: Not Supplied Location: Off Carlton Road, Worksop Name: Clinton Maltkins Operator Location: Not Supplied Boundary Accuracy: As Supplied Provider Reference: EAHLD35535 First Input Date: 31st December 1939 Last Input Date: 31st December 1940 Specified Waste: Deposited Waste included Household Waste Type: EA Waste Ref: 0 Regis Ref: Not Supplied WRC Ref: Not Supplied BGS Ref: Not Supplied Other Ref: Not Supplied	A18NE (N)	945	2	458672 379824
	Local Authority Landfill Coverage Name: Bassetlaw District Council - Has no landfill data to supply		0	3	458365 378896
	Local Authority Landfill Coverage Name: Nottinghamshire County Council - Has no landfill data to supply		0	6	458365 378896
105	Potentially Infilled Land (Non-Water) Bearing Ref: W Use: Unknown Filled Ground (Pit, quarry etc) Date of Mapping: 1992	A12SE (W)	571	-	457766 378826

Map ID	Details	Quadrant Reference (Compass Direction)	Estimated Distance From Site	Contact	NGR
106	Potentially Infilled Land (Non-Water) Bearing Ref: W Use: Unknown Filled Ground (Pit, quarry etc) Date of Mapping: 1992	A12SE (W)	617	-	457724 378792
107	Potentially Infilled Land (Non-Water) Bearing Ref: NE Use: Unknown Filled Ground (Pit, quarry etc) Date of Mapping: 1992	A19NW (NE)	860	-	458845 379649
108	Potentially Infilled Land (Non-Water) Bearing Ref: N Use: Unknown Filled Ground (Pit, quarry etc) Date of Mapping: 1992	A18NW (N)	877	-	458068 379749
109	Potentially Infilled Land (Non-Water) Bearing Ref: NE Use: Unknown Filled Ground (Pit, quarry etc) Date of Mapping: 1992	A19NW (NE)	907	-	458739 379758
110	Potentially Infilled Land (Non-Water) Bearing Ref: N Use: Unknown Filled Ground (Pit, quarry etc) Date of Mapping: 1992	A18NE (N)	923	-	458527 379835
111	Potentially Infilled Land (Non-Water) Bearing Ref: N Use: Unknown Filled Ground (Pit, quarry etc) Date of Mapping: 1992	A18NW (N)	992	-	458068 379869
112	Potentially Infilled Land (Water) Use: Unknown Filled Ground (Pond, marsh, river, stream, dock etc) Date of Mapping: 1956	A14NW (E)	414	-	458790 379005
113	Potentially Infilled Land (Water) Use: Unknown Filled Ground (Pond, marsh, river, stream, dock etc) Date of Mapping: 1938	A14SE (E)	653	-	459046 378897
114	Potentially Infilled Land (Water) Use: Unknown Filled Ground (Pond, marsh, river, stream, dock etc) Date of Mapping: 1938	A9NW (SE)	672	-	458731 378294
115	Potentially Infilled Land (Water) Use: Unknown Filled Ground (Pond, marsh, river, stream, dock etc) Date of Mapping: 1938	A12SW (W)	737	-	457605 378782
116	Registered Landfill Sites Licence Holder: A R Atkin Licence Reference: 1/82/122/51NE Site Location: Central Avenue, Worksop, Nottinghamshire Licence Easting: 458100 Licence Northing: 379000 Operator Location: 109 Gateford, WORKSOP, Nottinghamshire, S80 1UD Authority: Environment Agency - Midlands Region, Lower Trent Area Site Category: Landfill Max Input Rate: Very Small (Less than 10,000 tonnes per year) Waste Source: No known restriction on source of waste Restrictions: Status: Licence lapsed/cancelled/defunct/not applicable/surrenderedCancelled Dated: 20th May 1982 Preceded By: Not Given Licence: Superseded By: Not Given Licence: Positional Accuracy: Manually positioned to the address or location Boundary Accuracy: Not Applicable Authorised Waste: Construction And Demolition Wastes Prohibited Waste: Biodegradable/Putrescible Waste Combustible/Potentially Combustible Poisonous, Noxious, Polluting Wastes	A13NW (W)	252	2	458100 379000

Map ID	Details	Quadrant Reference (Compass Direction)	Estimated Distance From Site	Contact	NGR
117	Registered Waste Transfer Sites Licence Holder: British Gas (East Midlands) Plc Licence Reference: 1/94/374/57NE Site Location: Canal Road, Worksop, Nottinghamshire Operator Location: Lime Tree Place, MANSFIELD, Nottinghamshire, NG18 2HZ Authority: Environment Agency - Midlands Region, Lower Trent Area Site Category: Transfer Max Input Rate: Very Small (Less than 10,000 tonnes per year) Waste Source: Waste produced/controlled by licence holder Restrictions: Licence Status: Licence has completion certificateSurrendered Dated: 1st August 1994 Preceded By: Not Given Licence: Superseded By: Not Given Licence: Positional Accuracy: Manually positioned to the address or location Boundary Quality: Not Supplied Authorised Waste: Max.Waste Permitted By Licence Notts Cat A - Inert Waste Notts Cat B - Slowly Decomp. Waste Prohibited Waste: Waste N.O.S.	A14NW (NE)	459	2	458750 379200

Map ID	Details	Quadrant Reference (Compass Direction)	Estimated Distance From Site	Contact	NGR
	BGS 1:625,000 Solid Geology Description: Permian Rocks (Undifferentiated)	A13SE (E)	0	1	458365 378896
	BGS Estimated Soil Chemistry Source: British Geological Survey, National Geoscience Information Service Soil Sample Type: Rural Soil Arsenic Concentration: <15 mg/kg Cadmium Concentration: <1.8 mg/kg Chromium Concentration: 40 - 60 mg/kg Lead Concentration: <100 mg/kg Nickel Concentration: <15 mg/kg	A13SE (E)	0	1	458365 378896
	BGS Estimated Soil Chemistry Source: British Geological Survey, National Geoscience Information Service Soil Sample Type: Rural Soil Arsenic Concentration: <15 mg/kg Cadmium Concentration: <1.8 mg/kg Chromium Concentration: 60 - 90 mg/kg Lead Concentration: <100 mg/kg Nickel Concentration: <15 mg/kg	A12NE (W)	352	1	458000 379016
	BGS Estimated Soil Chemistry Source: British Geological Survey, National Geoscience Information Service Soil Sample Type: Rural Soil Arsenic Concentration: <15 mg/kg Cadmium Concentration: <1.8 mg/kg Chromium Concentration: 60 - 90 mg/kg Lead Concentration: <100 mg/kg Nickel Concentration: 15 - 30 mg/kg	A12NE (NW)	533	1	457848 379126
	BGS Estimated Soil Chemistry Source: British Geological Survey, National Geoscience Information Service Soil Sample Type: Rural Soil Arsenic Concentration: <15 mg/kg Cadmium Concentration: <1.8 mg/kg Chromium Concentration: 20 - 40 mg/kg Lead Concentration: <100 mg/kg Nickel Concentration: <15 mg/kg	A14NW (E)	615	1	459000 378981
	BGS Estimated Soil Chemistry Source: British Geological Survey, National Geoscience Information Service Soil Sample Type: Rural Soil Arsenic Concentration: <15 mg/kg Cadmium Concentration: <1.8 mg/kg Chromium Concentration: 20 - 40 mg/kg Lead Concentration: <100 mg/kg Nickel Concentration: <15 mg/kg	A9SW (SE)	789	1	458703 378149
	BGS Estimated Soil Chemistry Source: British Geological Survey, National Geoscience Information Service Soil Sample Type: Rural Soil Arsenic Concentration: <15 mg/kg Cadmium Concentration: <1.8 mg/kg Chromium Concentration: 60 - 90 mg/kg Lead Concentration: <100 mg/kg Nickel Concentration: 15 - 30 mg/kg	A17SE (NW)	831	1	457800 379547

Map ID	Details	Quadrant Reference (Compass Direction)	Estimated Distance From Site	Contact	NGR
	BGS Estimated Soil Chemistry Source: British Geological Survey, National Geoscience Information Service Soil Sample Type: Rural Soil Arsenic <15 mg/kg Concentration: Cadmium <1.8 mg/kg Concentration: Chromium 60 - 90 mg/kg Concentration: Lead Concentration: 100 - 200 mg/kg Nickel 15 - 30 mg/kg Concentration:	A12SW (W)	832	1	457500 378896
	BGS Estimated Soil Chemistry Source: British Geological Survey, National Geoscience Information Service Soil Sample Type: Rural Soil Arsenic <15 mg/kg Concentration: Cadmium <1.8 mg/kg Concentration: Chromium 40 - 60 mg/kg Concentration: Lead Concentration: 100 - 200 mg/kg Nickel <15 mg/kg Concentration:	A12SW (W)	842	1	457500 378768
	BGS Estimated Soil Chemistry Source: British Geological Survey, National Geoscience Information Service Soil Sample Type: Rural Soil Arsenic <15 mg/kg Concentration: Cadmium <1.8 mg/kg Concentration: Chromium 20 - 40 mg/kg Concentration: Lead Concentration: <100 mg/kg Nickel <15 mg/kg Concentration:	A19SW (NE)	878	1	458986 379562
	BGS Estimated Soil Chemistry Source: British Geological Survey, National Geoscience Information Service Soil Sample Type: Rural Soil Arsenic <15 mg/kg Concentration: Cadmium <1.8 mg/kg Concentration: Chromium 60 - 90 mg/kg Concentration: Lead Concentration: 100 - 200 mg/kg Nickel <15 mg/kg Concentration:	A17SW (NW)	974	1	457500 379411
118	BGS Recorded Mineral Sites Site Name: Sandy Lane Sand Pit Location: Worksop, Nottinghamshire Source: British Geological Survey, National Geoscience Information Service Reference: 11931 Type: Opencast Status: Ceased Operator: Jas. Turner & Son Ltd. Operator Location: Not Supplied Periodic Type: Permian Geology: Edlington Formation Commodity: Silica Sand Positional Accuracy: Located by supplier to within 10m	A18SW (NW)	507	1	458090 379355
118	BGS Recorded Mineral Sites Site Name: Sandy Lane Sand Pit Location: Worksop, Nottinghamshire Source: British Geological Survey, National Geoscience Information Service Reference: 11931 Type: Opencast Status: Ceased Operator: Jas. Turner & Son Ltd. Operator Location: Not Supplied Periodic Type: Permian Geology: Edlington Formation Commodity: Sandstone Positional Accuracy: Located by supplier to within 10m	A18SW (NW)	507	1	458090 379355

Map ID	Details	Quadrant Reference (Compass Direction)	Estimated Distance From Site	Contact	NGR
119	BGS Recorded Mineral Sites Site Name: Menagerie Wood Sand Pit Location: Worksop, Nottinghamshire Source: British Geological Survey, National Geoscience Information Service Reference: 246355 Type: Opencast Status: Ceased Operator: Unknown Operator Operator Location: Not Supplied Periodic Type: Permian Geology: Edlington Formation Commodity: Sand Positional Accuracy: Located by supplier to within 10m	A12SE (W)	628	1	457717 378771
120	BGS Recorded Mineral Sites Site Name: Sandy Lane Sand Pit Location: Worksop, Nottinghamshire Source: British Geological Survey, National Geoscience Information Service Reference: 106695 Type: Opencast Status: Ceased Operator: Jas. Turner & Son Ltd. Operator Location: Not Supplied Periodic Type: Permian Geology: Edlington Formation Commodity: Silica Sand Positional Accuracy: Located by supplier to within 10m	A17NE (NW)	781	1	457924 379576
120	BGS Recorded Mineral Sites Site Name: Sandy Lane Sand Pit Location: Worksop, Nottinghamshire Source: British Geological Survey, National Geoscience Information Service Reference: 106695 Type: Opencast Status: Ceased Operator: Jas. Turner & Son Ltd. Operator Location: Not Supplied Periodic Type: Permian Geology: Edlington Formation Commodity: Sandstone Positional Accuracy: Located by supplier to within 10m	A17NE (NW)	781	1	457924 379576
121	BGS Recorded Mineral Sites Site Name: Sandy Lane Sand Pit Location: Worksop, Nottinghamshire Source: British Geological Survey, National Geoscience Information Service Reference: 11930 Type: Opencast Status: Ceased Operator: Jas. Turner & Son Ltd. Operator Location: Not Supplied Periodic Type: Permian Geology: Edlington Formation Commodity: Silica Sand Positional Accuracy: Located by supplier to within 10m	A17NE (N)	930	1	458000 379780
122	BGS Recorded Mineral Sites Site Name: Blyth Road Sand Pit Location: Worksop, Nottinghamshire Source: British Geological Survey, National Geoscience Information Service Reference: 106513 Type: Opencast Status: Ceased Operator: Unknown Operator Operator Location: Not Supplied Periodic Type: Triassic Geology: Chester Formation (Nottingham Castle Sandstone Formation) Commodity: Sand Positional Accuracy: Located by supplier to within 10m	A19NW (NE)	964	1	458764 379809
123	BGS Recorded Mineral Sites Site Name: Worksop Sand Pit Location: Worksop, Nottinghamshire Source: British Geological Survey, National Geoscience Information Service Reference: 12796 Type: Opencast Status: Ceased Operator: Unknown Operator Operator Location: Not Supplied Periodic Type: Triassic Geology: Chester Formation (Nottingham Castle Sandstone Formation) Commodity: Sand Positional Accuracy: Located by supplier to within 10m	A19NE (NE)	982	1	459060 379635

Map ID	Details	Quadrant Reference (Compass Direction)	Estimated Distance From Site	Contact	NGR
124	BGS Recorded Mineral Sites Site Name: Carlton Road Sand Pits Location: Worksop, Nottinghamshire Source: British Geological Survey, National Geoscience Information Service Reference: 106515 Type: Opencast Status: Ceased Operator: Jas. Turner & Son Ltd. Operator Location: Not Supplied Periodic Type: Permian, Triassic Geology: Lenton Sandstone Formation (Lower Mottled Sandstone) Commodity: Silica Sand Positional Accuracy: Located by supplier to within 10m	A18NE (N)	995	1	458553 379904
	BGS Measured Urban Soil Chemistry No data available				
	BGS Urban Soil Chemistry Averages No data available				
	Coal Mining Affected Areas Description: In an area which may be affected by coal mining activity. It is recommended that a coal mining report is obtained from the Coal Authority. Contact details are included in the Useful Contacts section of this report.	A13SE (E)	0	7	458365 378896
	Mining Instability Mining Evidence: Inconclusive Coal Mining Source: Ove Arup & Partners Boundary Quality: As Supplied	A13SE (E)	0	-	458365 378896
	Non Coal Mining Areas of Great Britain No Hazard				
	Potential for Collapsible Ground Stability Hazards Hazard Potential: Very Low Source: British Geological Survey, National Geoscience Information Service	A13SE (E)	0	1	458365 378896
	Potential for Collapsible Ground Stability Hazards Hazard Potential: No Hazard Source: British Geological Survey, National Geoscience Information Service	A13NE (N)	42	1	458365 378965
	Potential for Collapsible Ground Stability Hazards Hazard Potential: Very Low Source: British Geological Survey, National Geoscience Information Service	A13NW (N)	211	1	458357 379134
	Potential for Compressible Ground Stability Hazards Hazard Potential: No Hazard Source: British Geological Survey, National Geoscience Information Service	A13SE (E)	0	1	458365 378896
	Potential for Compressible Ground Stability Hazards Hazard Potential: Moderate Source: British Geological Survey, National Geoscience Information Service	A13NE (N)	42	1	458365 378965
	Potential for Compressible Ground Stability Hazards Hazard Potential: No Hazard Source: British Geological Survey, National Geoscience Information Service	A13NW (N)	211	1	458357 379134
	Potential for Ground Dissolution Stability Hazards Hazard Potential: No Hazard Source: British Geological Survey, National Geoscience Information Service	A13SE (E)	0	1	458365 378896
	Potential for Landslide Ground Stability Hazards Hazard Potential: Very Low Source: British Geological Survey, National Geoscience Information Service	A13SE (E)	0	1	458365 378896
	Potential for Running Sand Ground Stability Hazards Hazard Potential: No Hazard Source: British Geological Survey, National Geoscience Information Service	A13SE (E)	0	1	458365 378896
	Potential for Running Sand Ground Stability Hazards Hazard Potential: Low Source: British Geological Survey, National Geoscience Information Service	A13NE (N)	42	1	458365 378965
	Potential for Running Sand Ground Stability Hazards Hazard Potential: No Hazard Source: British Geological Survey, National Geoscience Information Service	A13NW (N)	211	1	458357 379134
	Potential for Shrinking or Swelling Clay Ground Stability Hazards Hazard Potential: No Hazard Source: British Geological Survey, National Geoscience Information Service	A13SE (E)	0	1	458365 378896

Map ID	Details	Quadrant Reference (Compass Direction)	Estimated Distance From Site	Contact	NGR
	Potential for Shrinking or Swelling Clay Ground Stability Hazards Hazard Potential: Very Low Source: British Geological Survey, National Geoscience Information Service	A13NE (N)	42	1	458365 378965
	Potential for Shrinking or Swelling Clay Ground Stability Hazards Hazard Potential: No Hazard Source: British Geological Survey, National Geoscience Information Service	A13NW (N)	211	1	458357 379134
	Radon Potential - Radon Affected Areas Affected Area: The property is in a Lower probability radon area (less than 1% of homes are estimated to be at or above the Action Level). Source: British Geological Survey, National Geoscience Information Service	A13SE (E)	0	1	458365 378896
	Radon Potential - Radon Protection Measures Protection Measure: No radon protective measures are necessary in the construction of new dwellings or extensions Source: British Geological Survey, National Geoscience Information Service	A13SE (E)	0	1	458365 378896

Map ID	Details	Quadrant Reference (Compass Direction)	Estimated Distance From Site	Contact	NGR
125	Contemporary Trade Directory Entries Name: The Mot Centre Location: The Mot Centre, 9-13, Newcastle Avenue, Worksop, S80 1EY Classification: Garage Services Status: Inactive Positional Accuracy: Automatically positioned to the address	A13NE (N)	0	-	458369 378909
125	Contemporary Trade Directory Entries Name: The M O T & Service Centre Location: 15, Newcastle Avenue, Worksop, S80 1EY Classification: Garage Services Status: Active Positional Accuracy: Automatically positioned to the address	A13NW (NW)	0	-	458341 378907
125	Contemporary Trade Directory Entries Name: Barrett Motors Location: 15, Newcastle Avenue, Worksop, Nottinghamshire, S80 1EY Classification: Car Breakdown & Recovery Services Status: Inactive Positional Accuracy: Automatically positioned to the address	A13SW (W)	0	-	458355 378897
125	Contemporary Trade Directory Entries Name: Barratt Motors Ltd Location: 15, Newcastle Avenue, Worksop, Nottinghamshire, S80 1EY Classification: Car Dealers - Used Status: Inactive Positional Accuracy: Automatically positioned to the address	A13SW (W)	0	-	458355 378897
125	Contemporary Trade Directory Entries Name: Kwik Fit Location: 19, Newcastle Avenue, Worksop, Nottinghamshire, S80 1EY Classification: Tyre Dealers Status: Active Positional Accuracy: Automatically positioned to the address	A13NW (W)	4	-	458334 378902
125	Contemporary Trade Directory Entries Name: P & D Rowley Location: Newcastle Avenue, Worksop, Nottinghamshire, S80 1EY Classification: Garage Services Status: Inactive Positional Accuracy: Automatically positioned to the address	A13SW (W)	44	-	458288 378895
126	Contemporary Trade Directory Entries Name: Max Spielmann Location: 46, Bridge Street, Worksop, Nottinghamshire, S80 1JA Classification: Photographic Processors Status: Inactive Positional Accuracy: Automatically positioned to the address	A13SE (E)	27	-	458419 378893
127	Contemporary Trade Directory Entries Name: Kilton Industries Ltd Location: 27-29, Bridge Street, Worksop, Nottinghamshire, S80 1DA Classification: Refractory Materials & Supplies Status: Inactive Positional Accuracy: Automatically positioned to the address	A13NE (E)	74	-	458460 378922
128	Contemporary Trade Directory Entries Name: Shopmobility Location: Bridge Place, Priory Centre, Worksop, Nottinghamshire, S80 1DG Classification: Disability Equipment - Manufacturers & Suppliers Status: Inactive Positional Accuracy: Manually positioned within the geographical locality	A13SE (SE)	96	-	458471 378817
129	Contemporary Trade Directory Entries Name: The Bathroom Warehouse Location: 50, Newcastle Avenue, Worksop, Nottinghamshire, S80 1LA Classification: Bathroom Fixtures - Manufacturers Status: Inactive Positional Accuracy: Automatically positioned to the address	A13NW (W)	103	-	458232 378923
130	Contemporary Trade Directory Entries Name: Klick Photopoint Location: 92, Bridge Street, Worksop, Nottinghamshire, S80 1JA Classification: Photographic Processors Status: Inactive Positional Accuracy: Automatically positioned to the address	A13SE (S)	113	-	458411 378763
130	Contemporary Trade Directory Entries Name: Klick Location: 92, Bridge Street, Worksop, Nottinghamshire, S80 1JA Classification: Photographic Processors Status: Inactive Positional Accuracy: Automatically positioned to the address	A13SE (S)	113	-	458411 378763

Map ID	Details	Quadrant Reference (Compass Direction)	Estimated Distance From Site	Contact	NGR
130	Contemporary Trade Directory Entries Name: The Fire Station Location: 94, Bridge Street, Worksop, Nottinghamshire, S80 1JA Classification: Fireplaces & Mantelpieces Status: Inactive Positional Accuracy: Automatically positioned to the address	A13SE (S)	117	-	458414 378760
130	Contemporary Trade Directory Entries Name: Fres Harrison Ironmongers Ltd Location: 81, Bridge Street, Worksop, Nottinghamshire, S80 1DL Classification: Hardware Status: Inactive Positional Accuracy: Automatically positioned to the address	A13SE (SE)	139	-	458450 378748
131	Contemporary Trade Directory Entries Name: Celebrations Ltd Location: 11, Bridge Street, Worksop, Nottinghamshire, S80 1DP Classification: Greeting Card Publishers & Wholesalers Status: Inactive Positional Accuracy: Automatically positioned to the address	A13NE (NE)	119	-	458480 378993
131	Contemporary Trade Directory Entries Name: Klick Photopoint Location: 5, Bridge Street, Worksop, Nottinghamshire, S80 1DS Classification: Photographic Processors Status: Inactive Positional Accuracy: Automatically positioned to the address	A13NE (NE)	140	-	458469 379034
131	Contemporary Trade Directory Entries Name: Klick Location: 5, Bridge Street, Worksop, Nottinghamshire, S80 1DS Classification: Photographic Processors Status: Inactive Positional Accuracy: Automatically positioned to the address	A13NE (NE)	140	-	458469 379034
131	Contemporary Trade Directory Entries Name: I D A Kitchens Location: 14-16 Ryton St, Worksop, Nottinghamshire, S80 2AX Classification: Electrical Goods Sales, Manufacturers & Wholesalers Status: Inactive Positional Accuracy: Manually positioned to the address or location	A13NE (NE)	153	-	458504 379018
132	Contemporary Trade Directory Entries Name: Crystal Awareness Location: 70, Newcastle Avenue, Worksop, Nottinghamshire, S80 1LA Classification: Mineral Merchants Status: Inactive Positional Accuracy: Automatically positioned to the address	A13NW (W)	153	-	458179 378913
132	Contemporary Trade Directory Entries Name: P & D Motors Location: Newcastle Av, Worksop, Nottinghamshire, S80 1LA Classification: Garage Services Status: Inactive Positional Accuracy: Manually positioned within the geographical locality	A13NW (W)	186	-	458146 378907
133	Contemporary Trade Directory Entries Name: The Ryton Street Centre Location: Ryton Street, Worksop, Nottinghamshire, S80 2AU Classification: Hospitals Status: Inactive Positional Accuracy: Manually positioned within the geographical locality	A13NE (NE)	165	-	458516 379023
133	Contemporary Trade Directory Entries Name: Godfrey'S Location: 24-26, Ryton Street, Worksop, Nottinghamshire, S80 2AU Classification: Hardware Status: Inactive Positional Accuracy: Automatically positioned to the address	A13NE (NE)	176	-	458527 379026
133	Contemporary Trade Directory Entries Name: Harley Ltd Location: 13, Ryton Street, Worksop, Nottinghamshire, S80 2AY Classification: Blinds, Awnings & Canopies Status: Inactive Positional Accuracy: Automatically positioned to the address	A13NE (NE)	206	-	458535 379063
133	Contemporary Trade Directory Entries Name: The Ryton Street Centre Location: Ryton Street, Worksop, Nottinghamshire, S80 2AU Classification: Hospitals Status: Active Positional Accuracy: Manually positioned to the address or location	A13NE (NE)	215	-	458563 379043

Map ID	Details	Quadrant Reference (Compass Direction)	Estimated Distance From Site	Contact	NGR
134	Contemporary Trade Directory Entries Name: Hill Street Garage Ltd Location: 21-23, Hill Street, Worksop, Nottinghamshire, S80 1LG Classification: Garage Services Status: Inactive Positional Accuracy: Automatically positioned to the address	A13SW (S)	165	-	458306 378714
135	Contemporary Trade Directory Entries Name: Lead Hill Garage Ltd Location: Lead Hill, Worksop, Nottinghamshire, S80 1LJ Classification: Car Dealers Status: Inactive Positional Accuracy: Automatically positioned to the address	A13SE (S)	177	-	458367 378697
135	Contemporary Trade Directory Entries Name: Ital Location: Lead Hill, Worksop, Nottinghamshire, S80 1LJ Classification: Plaster Manufacturers & Suppliers Status: Inactive Positional Accuracy: Automatically positioned to the address	A13SE (S)	177	-	458367 378697
136	Contemporary Trade Directory Entries Name: Wilkinson Location: 11, The Priory Centre, Worksop, Nottinghamshire, S80 1JR Classification: Hardware Status: Inactive Positional Accuracy: Automatically positioned to the address	A13NE (N)	185	-	458373 379108
137	Contemporary Trade Directory Entries Name: Johnson Cleaners (Uk) Ltd Location: 35, Bridge Place, Worksop, Nottinghamshire, S80 1DT Classification: Dry Cleaners Status: Inactive Positional Accuracy: Automatically positioned to the address	A13NE (NE)	189	-	458477 379088
138	Contemporary Trade Directory Entries Name: Auto Electrical Location: 86, Newcastle Avenue, Worksop, Nottinghamshire, S80 1LA Classification: Diesel Fuel Injection Services Status: Inactive Positional Accuracy: Automatically positioned to the address	A13NW (W)	204	-	458128 378902
139	Contemporary Trade Directory Entries Name: Sherwood Products Location: 87, Newcastle Avenue, Worksop, Nottinghamshire, S80 1LX Classification: Domestic Appliances - Servicing, Repairs & Parts Status: Inactive Positional Accuracy: Automatically positioned to the address	A13SW (W)	225	-	458112 378853
139	Contemporary Trade Directory Entries Name: Shane Smith St Location: 3, BROOK TERRACE, NEWCASTLE AVENUE, WORKSOP, S80 1LY Classification: Road Haulage Services Status: Active Positional Accuracy: Automatically positioned to the address	A13SW (W)	231	-	458110 378833
140	Contemporary Trade Directory Entries Name: National Probation Service Location: 11, Newcastle Street, Worksop, Nottinghamshire, S80 2AS Classification: Commercial Cleaning Services Status: Inactive Positional Accuracy: Automatically positioned to the address	A13NE (E)	230	-	458609 378971
141	Contemporary Trade Directory Entries Name: Brighthouse Location: 13, The Priory Centre, Worksop, Nottinghamshire, S80 1JR Classification: Electrical Goods Sales, Manufacturers & Wholesalers Status: Inactive Positional Accuracy: Automatically positioned to the address	A13NW (N)	238	-	458362 379160
142	Contemporary Trade Directory Entries Name: Wilco Motosave Location: Westgate, Worksop, S80 1LW Classification: Tyre Dealers Status: Active Positional Accuracy: Automatically positioned to the address	A13SW (SW)	245	-	458213 378667
142	Contemporary Trade Directory Entries Name: Motosave Ltd Location: Westgate, Worksop, Nottinghamshire, S80 1LW Classification: Garage Services Status: Inactive Positional Accuracy: Automatically positioned to the address	A13SW (SW)	249	-	458211 378663

Map ID	Details	Quadrant Reference (Compass Direction)	Estimated Distance From Site	Contact	NGR
142	Contemporary Trade Directory Entries Name: Atlantic Bodywork Services Location: Stanton House, 41-57, Westgate, Worksop, Nottinghamshire, S80 1LW Classification: Car Body Repairs Status: Inactive Positional Accuracy: Automatically positioned to the address	A13SW (SW)	275	-	458221 378628
143	Contemporary Trade Directory Entries Name: Sandiforths Location: 82, Central Avenue, Worksop, Nottinghamshire, S80 1EN Classification: Car Dealers - Used Status: Active Positional Accuracy: Automatically positioned to the address	A13NW (NW)	248	-	458124 379040
143	Contemporary Trade Directory Entries Name: L K C Motors Location: 82, Central Avenue, Worksop, Nottinghamshire, S80 1EN Classification: Car Dealers Status: Inactive Positional Accuracy: Automatically positioned to the address	A13NW (NW)	248	-	458124 379040
144	Contemporary Trade Directory Entries Name: Worksop Limousine Location: 45-47, Westgate, Worksop, Nottinghamshire, S80 1LW Classification: Car Dealers Status: Inactive Positional Accuracy: Automatically positioned to the address	A13SW (S)	249	-	458298 378630
145	Contemporary Trade Directory Entries Name: Imperial Dry Cleaners Location: 132, Bridge Street, Worksop, Nottinghamshire, S80 1HS Classification: Dry Cleaners Status: Inactive Positional Accuracy: Automatically positioned to the address	A13SE (S)	259	-	458431 378618
146	Contemporary Trade Directory Entries Name: Marshalls Electrical Location: 26-28, Bridge Place, Worksop, Nottinghamshire, S80 1JS Classification: Electrical Goods Sales, Manufacturers & Wholesalers Status: Inactive Positional Accuracy: Automatically positioned to the address	A13NE (N)	267	-	458479 379173
147	Contemporary Trade Directory Entries Name: The Forge Location: 2a, Watson Road, Worksop, S80 2BB Classification: Wrought Ironwork Status: Active Positional Accuracy: Automatically positioned to the address	A13NE (NE)	282	-	458546 379154
147	Contemporary Trade Directory Entries Name: Copywise Location: 15, Watson Road, Worksop, Nottinghamshire, S80 2BA Classification: Copying & Duplicating Services Status: Inactive Positional Accuracy: Automatically positioned to the address	A13NE (NE)	307	-	458579 379161
147	Contemporary Trade Directory Entries Name: Print Europa Ltd Location: 15, Watson Road, Worksop, Nottinghamshire, S80 2BA Classification: Printers Status: Inactive Positional Accuracy: Automatically positioned to the address	A13NE (NE)	307	-	458579 379161
147	Contemporary Trade Directory Entries Name: The Vapour Store Location: 9, Watson Road, Worksop, Nottinghamshire, S80 2BA Classification: Car Customisation & Conversion Specialists Status: Inactive Positional Accuracy: Automatically positioned to the address	A13NE (NE)	308	-	458566 379173
147	Contemporary Trade Directory Entries Name: County Cleaners Location: 7, Watson Road, WORKSOP, Nottinghamshire, S80 2BA Classification: Dry Cleaners Status: Active Positional Accuracy: Automatically positioned to the address	A13NE (NE)	308	-	458561 379176
148	Contemporary Trade Directory Entries Name: Engine Machine Services (Uk) Ltd Location: Kirkham Works, Central Avenue, Worksop, Nottinghamshire, S80 1EN Classification: Engine Rebuilding & Reconditioning Status: Inactive Positional Accuracy: Automatically positioned to the address	A13NW (NW)	284	-	458073 379019

Map ID	Details	Quadrant Reference (Compass Direction)	Estimated Distance From Site	Contact	NGR
148	Contemporary Trade Directory Entries Name: Automotives Location: Kirkham Works, Central Avenue, Worksop, Nottinghamshire, S80 1EN Classification: Garage Services Status: Active Positional Accuracy: Automatically positioned to the address	A13NW (W)	294	-	458059 379012
149	Contemporary Trade Directory Entries Name: Trio Concrete Products Location: 6, Market Street, Worksop, Nottinghamshire, S80 2BD Classification: Concrete Products Status: Inactive Positional Accuracy: Automatically positioned to the address	A13NE (NE)	307	-	458670 379033
150	Contemporary Trade Directory Entries Name: Ats Euromaster Ltd Location: The Health Centre, Newgate Street, Worksop, Nottinghamshire, S80 1HP Classification: Tyre Dealers Status: Active Positional Accuracy: Automatically positioned to the address	A13SE (SE)	307	-	458517 378593
151	Contemporary Trade Directory Entries Name: Hi-Spek Windows Ltd Location: 118, Newcastle Avenue, Worksop, Nottinghamshire, S80 1NG Classification: Windows - Sash Status: Inactive Positional Accuracy: Automatically positioned to the address	A12SE (W)	334	-	458001 378858
151	Contemporary Trade Directory Entries Name: Fletchers Location: 131, Newcastle Avenue, Worksop, Nottinghamshire, S80 1NH Classification: Electrical Goods Sales, Manufacturers & Wholesalers Status: Inactive Positional Accuracy: Automatically positioned to the address	A12SE (W)	368	-	457971 378826
152	Contemporary Trade Directory Entries Name: M & R Lawnmower Services Location: 3, Church Walk, WORKSOP, Nottinghamshire, S80 2EJ Classification: Lawnmowers & Garden Machinery - Sales & Service Status: Active Positional Accuracy: Automatically positioned to the address	A13NE (NE)	335	-	458633 379147
153	Contemporary Trade Directory Entries Name: Ardex Gb Ltd Location: Victoria Car Park, Worksop, Nottinghamshire, S80 1DX Classification: Manufacturers Status: Inactive Positional Accuracy: Manually positioned to the address or location	A18SE (NE)	372	-	458520 379270
154	Contemporary Trade Directory Entries Name: Manfredi'S Ices Location: 52-58, Newgate Street, Worksop, Nottinghamshire, S80 2HD Classification: Ice Cream Manufacturers & Suppliers Status: Inactive Positional Accuracy: Automatically positioned to the address	A13SE (SE)	396	-	458669 378590
155	Contemporary Trade Directory Entries Name: Trio Concrete Products Location: 53, Church Walk, Worksop, Nottinghamshire, S80 2EJ Classification: Concrete Manufacturers & Distributors Status: Inactive Positional Accuracy: Automatically positioned to the address	A13NE (NE)	400	-	458678 379196
156	Contemporary Trade Directory Entries Name: Dixel Tyre & Auto Centre Location: Eastgate, Worksop, Nottinghamshire, S80 1RF Classification: Tyre Dealers Status: Active Positional Accuracy: Automatically positioned to the address	A18SE (NE)	455	-	458654 379290
157	Contemporary Trade Directory Entries Name: Worksop Tyres Sales Location: 9, Eastgate, Worksop, Nottinghamshire, S80 1QS Classification: Tyre Dealers Status: Inactive Positional Accuracy: Manually positioned to the address or location	A18SE (NE)	457	-	458606 379323
157	Contemporary Trade Directory Entries Name: Fretwell & Sons Location: 9, Eastgate, Worksop, Nottinghamshire, S80 1RH Classification: Car Body Repairs Status: Active Positional Accuracy: Manually positioned to the address or location	A18SE (NE)	459	-	458607 379324

Map ID	Details	Quadrant Reference (Compass Direction)	Estimated Distance From Site	Contact	NGR
158	Contemporary Trade Directory Entries Name: Victoriana Location: 13, Gateford Road, Worksop, Nottinghamshire, S80 1DY Classification: Fireplaces & Mantelpieces Status: Inactive Positional Accuracy: Automatically positioned to the address	A18SE (N)	457	-	458503 379365
158	Contemporary Trade Directory Entries Name: Multiconnection Ltd Location: 12, Gateford Road, Worksop, Nottinghamshire, S80 1EB Classification: Electronic Engineers Status: Inactive Positional Accuracy: Automatically positioned to the address	A18SE (N)	458	-	458536 379355
158	Contemporary Trade Directory Entries Name: Worksop Gas Appliances Location: 7-7a, Carlton Road, Worksop, Nottinghamshire, S80 1PD Classification: Gas Appliances - Sales & Service Status: Inactive Positional Accuracy: Automatically positioned to the address	A18SE (N)	468	-	458555 379359
158	Contemporary Trade Directory Entries Name: Aquila Location: Unit 2 Carlton Rd, Worksop, Nottinghamshire, S80 1PH Classification: Printers Status: Inactive Positional Accuracy: Manually positioned to the road within the address or location	A18SE (NE)	470	-	458570 379355
158	Contemporary Trade Directory Entries Name: Abel Office Machines Ltd Location: 9-11, Carlton Road, Worksop, Nottinghamshire, S80 1PD Classification: Office Furniture & Equipment Status: Active Positional Accuracy: Automatically positioned to the address	A18SE (N)	472	-	458551 379364
158	Contemporary Trade Directory Entries Name: A N Abson Ltd Location: 24, Gateford Road, Worksop, Nottinghamshire, S80 1EB Classification: Electrical Goods Sales, Manufacturers & Wholesalers Status: Inactive Positional Accuracy: Automatically positioned to the address	A18SE (N)	486	-	458526 379388
159	Contemporary Trade Directory Entries Name: The Priory Location: 98-100, Potter Street, Worksop, Nottinghamshire, S80 2HP Classification: Laundries & Launderettes Status: Inactive Positional Accuracy: Automatically positioned to the address	A14SW (E)	471	-	458852 378769
160	Contemporary Trade Directory Entries Name: Chemodex Location: Canal Road, Worksop, Nottinghamshire, S80 2EH Classification: Lubricant Manufacturers & Distributors Status: Active Positional Accuracy: Automatically positioned to the address	A14NW (NE)	484	-	458776 379206
161	Contemporary Trade Directory Entries Name: G W Washer Repairs Ltd Location: 29-33 Gateford Rd, Worksop, Nottinghamshire, S80 1EB Classification: Washing Machines - Servicing & Repairs Status: Inactive Positional Accuracy: Manually positioned to the address or location	A18SE (N)	496	-	458478 379410
161	Contemporary Trade Directory Entries Name: Gladman Electrics Location: 29-33, Gateford Road, Worksop, Nottinghamshire, S80 1DY Classification: Electrical Goods Sales, Manufacturers & Wholesalers Status: Inactive Positional Accuracy: Manually positioned to the address or location	A18SE (N)	497	-	458478 379411
161	Contemporary Trade Directory Entries Name: Comet Location: 3 Gateford Rd, Worksop, Nottinghamshire, S80 1DY Classification: Electrical Goods Sales, Manufacturers & Wholesalers Status: Inactive Positional Accuracy: Manually positioned within the geographical locality	A18SE (N)	497	-	458478 379411
161	Contemporary Trade Directory Entries Name: Croft Moore Location: 34, Gateford Road, Worksop, Nottinghamshire, S80 1EB Classification: Cleaning Services - Domestic Status: Inactive Positional Accuracy: Manually positioned to the address or location	A18SE (N)	503	-	458512 379410

Map ID	Details	Quadrant Reference (Compass Direction)	Estimated Distance From Site	Contact	NGR
162	Contemporary Trade Directory Entries Name: Fascias Plus Location: Brookside, Stubbing Lane, Worksop, Nottinghamshire, S80 1NF Classification: Fascias and Soffits Status: Inactive Positional Accuracy: Manually positioned to the road within the address or location	A12NE (W)	496	-	457856 379038
163	Contemporary Trade Directory Entries Name: Extreme Home Clean Location: 114, Potter Street, Worksop, Nottinghamshire, S80 2HP Classification: Cleaning Services - Domestic Status: Inactive Positional Accuracy: Automatically positioned to the address	A14SW (E)	507	-	458891 378774
163	Contemporary Trade Directory Entries Name: Extreme Pro Clean Location: 114, Potter Street, Worksop, Nottinghamshire, S80 2HP Classification: Commercial Cleaning Services Status: Inactive Positional Accuracy: Automatically positioned to the address	A14SW (E)	507	-	458891 378774
163	Contemporary Trade Directory Entries Name: K & R Autos Location: 122, Potter Street, Worksop, S80 2HP Classification: Garage Services Status: Active Positional Accuracy: Automatically positioned to the address	A14SW (E)	528	-	458907 378752
163	Contemporary Trade Directory Entries Name: Priory Motors Ltd Location: 87, Potter Street, Worksop, Nottinghamshire, S80 2HL Classification: Garage Services Status: Active Positional Accuracy: Automatically positioned to the address	A14SW (E)	531	-	458918 378792
163	Contemporary Trade Directory Entries Name: Mechelec Auto Services Location: 122, Potter Street, Worksop, Nottinghamshire, S80 2HP Classification: Garage Services Status: Inactive Positional Accuracy: Automatically positioned to the address	A14SW (E)	531	-	458910 378751
164	Contemporary Trade Directory Entries Name: Gateford Motors Location: 41, Gateford Road, Worksop, Nottinghamshire, S80 1DZ Classification: Car Dealers Status: Inactive Positional Accuracy: Automatically positioned to the address	A18SE (N)	523	-	458471 379438
164	Contemporary Trade Directory Entries Name: Joan'S Launderette Location: 49, Gateford Road, Worksop, Nottinghamshire, S80 1DZ Classification: Laundries & Launderettes Status: Inactive Positional Accuracy: Automatically positioned to the address	A18SE (N)	543	-	458468 379459
164	Contemporary Trade Directory Entries Name: Electrical & Alarm Supplies Location: 53, Gateford Road, Worksop, Nottinghamshire, S80 1DZ Classification: Electrical Goods Sales, Manufacturers & Wholesalers Status: Inactive Positional Accuracy: Automatically positioned to the address	A18SE (N)	551	-	458465 379468
165	Contemporary Trade Directory Entries Name: R R K Van Sales Ltd Location: 41, Eastgate, Worksop, S80 1RE Classification: Commercial Vehicle Dealers Status: Active Positional Accuracy: Automatically positioned to the address	A18SE (NE)	525	-	458692 379348
165	Contemporary Trade Directory Entries Name: Silverstone Car Sales Location: 41, Eastgate, Worksop, Nottinghamshire, S80 1RE Classification: Car Dealers - Used Status: Active Positional Accuracy: Automatically positioned to the address	A18SE (NE)	525	-	458692 379349
165	Contemporary Trade Directory Entries Name: G & S Motors Location: 41, Eastgate, Worksop, Nottinghamshire, S80 1RE Classification: Car Dealers - Used Status: Inactive Positional Accuracy: Automatically positioned to the address	A18SE (NE)	526	-	458692 379349

Map ID	Details	Quadrant Reference (Compass Direction)	Estimated Distance From Site	Contact	NGR
165	Contemporary Trade Directory Entries Name: Ready Wheels Location: 41, Eastgate, Worksop, Nottinghamshire, S80 1RE Classification: Car Dealers - Used Status: Inactive Positional Accuracy: Automatically positioned to the address	A18SE (NE)	526	-	458692 379349
165	Contemporary Trade Directory Entries Name: Lord Location: 41, Eastgate, Worksop, Nottinghamshire, S80 1RE Classification: Car Dealers - Used Status: Inactive Positional Accuracy: Automatically positioned to the address	A18SE (NE)	526	-	458692 379349
165	Contemporary Trade Directory Entries Name: G C Cars Location: 41, Eastgate, Worksop, Nottinghamshire, S80 1RE Classification: Car Dealers - Used Status: Inactive Positional Accuracy: Automatically positioned to the address	A18SE (NE)	526	-	458692 379349
166	Contemporary Trade Directory Entries Name: Screwfix Location: Carlton Road, Worksop, Nottinghamshire, S80 1PH Classification: Builders' Merchants Status: Active Positional Accuracy: Manually positioned to the address or location	A18SE (NE)	533	-	458601 379410
166	Contemporary Trade Directory Entries Name: Pj Tyres Location: 17, Eastgate, Worksop, Nottinghamshire, S80 1RH Classification: Tyre Dealers Status: Inactive Positional Accuracy: Automatically positioned to the address	A18SE (NE)	534	-	458633 379396
166	Contemporary Trade Directory Entries Name: P J Tyres Location: 17, Eastgate, Worksop, Nottinghamshire, S80 1RH Classification: Tyre Dealers Status: Inactive Positional Accuracy: Automatically positioned to the address	A18SE (NE)	534	-	458633 379396
166	Contemporary Trade Directory Entries Name: P J Tyres & Repairs Location: 17, Eastgate, Worksop, Nottinghamshire, S80 1RH Classification: Tyre Dealers Status: Active Positional Accuracy: Automatically positioned to the address	A18SE (NE)	534	-	458633 379396
167	Contemporary Trade Directory Entries Name: Diamond Shine Cleaning Services Location: 14, Dennis Street, Worksop, Nottinghamshire, S80 2LL Classification: Commercial Cleaning Services Status: Inactive Positional Accuracy: Automatically positioned to the address	A9NW (SE)	555	-	458834 378536
168	Contemporary Trade Directory Entries Name: Cool-Air Worksop Ltd Location: Unit 12, Creative Village, Canal Road, Worksop, S80 2FP Classification: Air Conditioning & Refrigeration Contractors Status: Inactive Positional Accuracy: Automatically positioned to the address	A14NW (NE)	557	-	458884 379168
168	Contemporary Trade Directory Entries Name: John Speak Location: Canal Road, Worksop, Nottinghamshire, S80 2EH Classification: Garage Services Status: Inactive Positional Accuracy: Automatically positioned to the address	A14NW (NE)	561	-	458871 379203
169	Contemporary Trade Directory Entries Name: The Launderette Location: 73, Eastgate, Worksop, Nottinghamshire, S80 1RE Classification: Laundries & Launderettes Status: Inactive Positional Accuracy: Automatically positioned to the address	A19SW (NE)	589	-	458763 379375
170	Contemporary Trade Directory Entries Name: National Tyres & Autocare Location: Unit 1,58a Gateford Road, Worksop, Nottinghamshire, S80 1EB Classification: Tyre Dealers Status: Active Positional Accuracy: Automatically positioned to the address	A18SE (N)	592	-	458503 379503

Map ID	Details	Quadrant Reference (Compass Direction)	Estimated Distance From Site	Contact	NGR
171	Contemporary Trade Directory Entries Name: Sabichi Homewares Location: Priorswell Road, Worksop, Nottinghamshire, S80 2BY Classification: Distribution Services Status: Inactive Positional Accuracy: Automatically positioned to the address	A14NW (NE)	610	-	458952 379144
172	Contemporary Trade Directory Entries Name: Whitworth Bros Ltd Location: Albion Mills, Eastgate, Worksop, Nottinghamshire, S80 1RF Classification: Mills & Millers Status: Active Positional Accuracy: Automatically positioned to the address	A19SW (NE)	629	-	458851 379345
173	Contemporary Trade Directory Entries Name: The Fire Station Location: 36-38 Carlton Road, Worksop, Nottinghamshire, s80 1ph Classification: Fireplaces & Mantelpieces Status: Inactive Positional Accuracy: Manually positioned to the address or location	A18SE (N)	632	-	458619 379510
173	Contemporary Trade Directory Entries Name: Leaded Window Company The Location: 29, George Street, Worksop, Nottinghamshire, S80 1QJ Classification: Leaded Lights & Windows Status: Inactive Positional Accuracy: Automatically positioned to the address	A18SE (NE)	634	-	458663 379493
174	Contemporary Trade Directory Entries Name: Worksop Pallet Services Location: Sandy La, Worksop, Nottinghamshire, S80 1SN Classification: Pallets, Crates & Packing Cases Status: Inactive Positional Accuracy: Manually positioned to the road within the address or location	A18SE (N)	642	-	458380 379565
175	Contemporary Trade Directory Entries Name: Top Deck Trade Centre Location: 70, Low Town Street, Worksop, Nottinghamshire, S80 2JR Classification: Wallpapers & Wall Coverings Status: Active Positional Accuracy: Automatically positioned to the address	A14SW (SE)	663	-	459008 378626
175	Contemporary Trade Directory Entries Name: B K Systems Location: 70, Low Town Street, Worksop, Nottinghamshire, S80 2JR Classification: Cleaning Materials & Equipment Status: Inactive Positional Accuracy: Automatically positioned to the address	A14SW (SE)	663	-	459008 378626
176	Contemporary Trade Directory Entries Name: J Winn Location: 3a Overend Rd, Worksop, Nottinghamshire, S80 1QG Classification: Garage Services Status: Inactive Positional Accuracy: Manually positioned to the address or location	A18SE (N)	666	-	458566 379564
177	Contemporary Trade Directory Entries Name: C G Middleton Location: 5a, Kilton Road, Worksop, Nottinghamshire, S80 2EG Classification: Garage Services Status: Inactive Positional Accuracy: Automatically positioned to the address	A19SW (NE)	668	-	458966 379252
178	Contemporary Trade Directory Entries Name: Green Vision Location: 19, Hall Drive, Worksop, Nottinghamshire, S80 3GB Classification: Boilers - Servicing, Replacements & Repairs Status: Active Positional Accuracy: Automatically positioned to the address	A12SE (W)	671	-	457709 378647
179	Contemporary Trade Directory Entries Name: Ats Euromaster Ltd Location: 44-48, Carlton Road, Worksop, Nottinghamshire, S80 1PH Classification: Tyre Dealers Status: Inactive Positional Accuracy: Automatically positioned to the address	A18SE (NE)	671	-	458640 379544
179	Contemporary Trade Directory Entries Name: L C Transport Location: 68, Carlton Road, Worksop, Nottinghamshire, S80 1PH Classification: Road Haulage Services Status: Inactive Positional Accuracy: Automatically positioned to the address	A18SE (N)	680	-	458636 379555

Map ID	Details	Quadrant Reference (Compass Direction)	Estimated Distance From Site	Contact	NGR
180	Contemporary Trade Directory Entries Name: Don Valley Graphic Equipment Location: 9, Hall Drive, Worksop, Nottinghamshire, S80 3GB Classification: Printing Equipment Manufacturers Status: Active Positional Accuracy: Automatically positioned to the address	A12SE (SW)	673	-	457732 378590
181	Contemporary Trade Directory Entries Name: Worksop Engine Solutions Location: 125, Eastgate, Worksop, Nottinghamshire, S80 1QS Classification: Engine Rebuilding & Reconditioning Status: Inactive Positional Accuracy: Automatically positioned to the address	A19SW (NE)	689	-	458872 379410
181	Contemporary Trade Directory Entries Name: Electro Diesel Motor Services Location: 125, Eastgate, Worksop, Nottinghamshire, S80 1QS Classification: Garage Services Status: Active Positional Accuracy: Automatically positioned to the address	A19SW (NE)	689	-	458872 379410
181	Contemporary Trade Directory Entries Name: Specialised Automotive Location: 125 Eastgate, Worksop, Nottinghamshire, S80 1QS Classification: Engine Rebuilding & Reconditioning Status: Inactive Positional Accuracy: Manually positioned to the address or location	A19SW (NE)	689	-	458872 379410
182	Contemporary Trade Directory Entries Name: S & D Motors Location: 1 Lowtown View, Worksop, Nottinghamshire, S80 2LR Classification: Garage Services Status: Inactive Positional Accuracy: Manually positioned to the address or location	A14SE (E)	703	-	459084 378745
182	Contemporary Trade Directory Entries Name: J A K Cleaning Services Location: 7, Lowtown View, Worksop, Nottinghamshire, S80 2LR Classification: Carpet, Curtain & Upholstery Cleaners Status: Inactive Positional Accuracy: Automatically positioned to the address	A14SE (E)	721	-	459096 378710
182	Contemporary Trade Directory Entries Name: Melliush Bros Ltd Location: Cheapside, Worksop, Nottinghamshire, S80 2HY Classification: Sheet Metal Work Status: Inactive Positional Accuracy: Automatically positioned to the address	A14SE (E)	731	-	459114 378746
182	Contemporary Trade Directory Entries Name: G & D Spares Location: Lowtown View, Worksop, Nottinghamshire, S80 2LR Classification: Garage Services Status: Inactive Positional Accuracy: Manually positioned to the road within the address or location	A14SE (E)	741	-	459116 378712
183	Contemporary Trade Directory Entries Name: Ashley Engineering (Electrical) Ltd Location: 95b, Gateford Road, Worksop, Nottinghamshire, S80 1UD Classification: Electrical Engineers Status: Inactive Positional Accuracy: Automatically positioned to the address	A18NE (N)	703	-	458386 379626
183	Contemporary Trade Directory Entries Name: Lkc Service Centre Location: Gateford Rd, Worksop, Nottinghamshire, S80 1TY Classification: Car Dealers Status: Inactive Positional Accuracy: Manually positioned within the geographical locality	A18NE (N)	729	-	458405 379652
184	Contemporary Trade Directory Entries Name: Workshop Peugeot Centre Location: 56, Sandy Lane, Worksop, Nottinghamshire, S80 1SR Classification: Car Body Repairs Status: Inactive Positional Accuracy: Automatically positioned to the address	A18NW (N)	706	-	458270 379620
184	Contemporary Trade Directory Entries Name: Workshop Peugeot Centre Ltd Location: 56, Sandy Lane, Worksop, Nottinghamshire, S80 1SR Classification: Garage Services Status: Inactive Positional Accuracy: Automatically positioned to the address	A18NW (N)	706	-	458270 379620

Map ID	Details	Quadrant Reference (Compass Direction)	Estimated Distance From Site	Contact	NGR
184	Contemporary Trade Directory Entries Name: Hire & Repairs Ltd Location: 56a, Sandy Lane, Worksop, S80 1SR Classification: Garage Services Status: Active Positional Accuracy: Automatically positioned to the address	A18NW (N)	707	-	458259 379618
185	Contemporary Trade Directory Entries Name: Mick'S Motors Location: Welbeck Street, Worksop, Nottinghamshire, S80 1PX Classification: Car Dealers - Used Status: Active Positional Accuracy: Automatically positioned to the address	A18NE (N)	712	-	458559 379614
186	Contemporary Trade Directory Entries Name: John Mccarthy Motor Engineers Location: 3, Albion Close, Worksop, S80 1RA Classification: Garage Services Status: Inactive Positional Accuracy: Automatically positioned to the address	A19SW (NE)	722	-	458837 379486
186	Contemporary Trade Directory Entries Name: 1 Stop Tyre & Service Centre Location: 5, Albion Close, Worksop, S80 1RA Classification: Garage Services Status: Active Positional Accuracy: Automatically positioned to the address	A19SW (NE)	744	-	458836 379514
187	Contemporary Trade Directory Entries Name: Specialty Gases Location: Unit 16, Old Brewery Yard, Suite 1 Kilton Rd, Worksop, Nottinghamshire, S80 2DE Classification: Gas Suppliers - Bottled Status: Inactive Positional Accuracy: Manually positioned to the address or location	A19SW (NE)	726	-	459026 379263
187	Contemporary Trade Directory Entries Name: Merry Maids Location: Unit 6, Old Brewery Yard, Kilton Road, Worksop, Nottinghamshire, S80 2DE Classification: Cleaning Services - Domestic Status: Active Positional Accuracy: Automatically positioned to the address	A19SE (NE)	736	-	459047 379243
187	Contemporary Trade Directory Entries Name: The Old Brewery Garage Location: Unit 1, Old Brewery Yard, Kilton Road, Worksop, S80 2DE Classification: Garage Services Status: Active Positional Accuracy: Automatically positioned to the address	A19SE (NE)	737	-	459038 379263
187	Contemporary Trade Directory Entries Name: Indigo Accessories Location: Unit 2-3, Old Brewery Yard, Kilton Road, Worksop, Nottinghamshire, S80 2DE Classification: Bags, Belts & Accessories - Manufacturers & Suppliers Status: Inactive Positional Accuracy: Automatically positioned to the address	A19SE (NE)	760	-	459063 379265
187	Contemporary Trade Directory Entries Name: Smarty Pants Ltd Location: Unit 2-3, Old Brewery Yard, Kilton Road, Worksop, Nottinghamshire, S80 2DE Classification: Printers Textile Status: Inactive Positional Accuracy: Automatically positioned to the address	A19SE (NE)	760	-	459063 379265
188	Contemporary Trade Directory Entries Name: Britech Caravan Services Location: Dunstan Cr, Worksop, Nottinghamshire, S80 1AF Classification: Caravans - Servicing & Repairs Status: Inactive Positional Accuracy: Manually positioned to the road within the address or location	A8SE (SE)	731	-	458666 378196
189	Contemporary Trade Directory Entries Name: Ma'S Motors Location: 26-28 Kilton Rd, Worksop, Nottinghamshire, S80 2EG Classification: Car Dealers Status: Inactive Positional Accuracy: Manually positioned to the road within the address or location	A19SW (NE)	746	-	459022 379310

Map ID	Details	Quadrant Reference (Compass Direction)	Estimated Distance From Site	Contact	NGR
190	Contemporary Trade Directory Entries Name: Shell Workso Location: St. Annes Drive, Workso, Nottinghamshire, S80 3QD Classification: Petrol Filling Stations Status: Inactive Positional Accuracy: Automatically positioned to the address	A12SW (W)	763	-	457576 378799
190	Contemporary Trade Directory Entries Name: Dukeries Service Station Location: Service Station, St. Annes Drive, Workso, Nottinghamshire, S80 3QD Classification: Petrol Filling Stations - 24 Hour Status: Inactive Positional Accuracy: Automatically positioned to the address	A12SW (W)	763	-	457576 378799
190	Contemporary Trade Directory Entries Name: Shell Service Station Location: Dukeries Service Station, St Annes Drive, Workso, S80 3QD Classification: Petrol Filling Stations Status: Active Positional Accuracy: Automatically positioned to the address	A12SW (W)	768	-	457571 378792
191	Contemporary Trade Directory Entries Name: D T H Engineering Ltd Location: 7, Albion Close, Workso, S80 1RA Classification: Precision Engineers Status: Active Positional Accuracy: Automatically positioned to the address	A19SW (NE)	768	-	458836 379544
191	Contemporary Trade Directory Entries Name: Express Dairies Location: 9, Albion Close, Workso, Nottinghamshire, S80 1RA Classification: Dairies Status: Inactive Positional Accuracy: Automatically positioned to the address	A19SW (NE)	792	-	458848 379566
191	Contemporary Trade Directory Entries Name: Masterglass Gb Ltd Location: 11, Albion Close, Workso, Nottinghamshire, S80 1RA Classification: Glass Products - Manufacturers Status: Inactive Positional Accuracy: Automatically positioned to the address	A19NW (NE)	826	-	458848 379607
192	Contemporary Trade Directory Entries Name: Mr Tyre Location: Carlton Road, Workso, Nottinghamshire, S80 1PP Classification: Tyre Dealers Status: Active Positional Accuracy: Automatically positioned to the address	A18NE (N)	769	-	458591 379664
193	Contemporary Trade Directory Entries Name: L K C Service Centre Location: 84, Gateford Road, Workso, Nottinghamshire, S80 1TY Classification: Garage Services Status: Active Positional Accuracy: Automatically positioned to the address	A18NE (N)	772	-	458377 379695
193	Contemporary Trade Directory Entries Name: Kingdale Services Ltd Location: 86, Gateford Road, Workso, Nottinghamshire, S80 1TY Classification: Printers Status: Inactive Positional Accuracy: Automatically positioned to the address	A18NE (N)	776	-	458375 379699
194	Contemporary Trade Directory Entries Name: Urban Furnishing Co Ltd Location: Unit 6 & 6a, Old Brewery Yard, Kilton Rd, Workso, Nottinghamshire, S80 2DE Classification: Metal Workers Status: Inactive Positional Accuracy: Manually positioned to the address or location	A19SE (NE)	779	-	459066 379300
194	Contemporary Trade Directory Entries Name: Timberclox Location: Unit 6, Canal Terrace, Workso, Nottinghamshire, S80 2DF Classification: Clocks & Watches - Manufacturers & Wholesalers Status: Inactive Positional Accuracy: Automatically positioned to the address	A19SE (NE)	792	-	459082 379297
194	Contemporary Trade Directory Entries Name: Chemivate Location: 5, Canal Terrace, Workso, Nottinghamshire, S80 2DF Classification: Laboratories Status: Inactive Positional Accuracy: Automatically positioned to the address	A19SE (NE)	792	-	459082 379297

Map ID	Details	Quadrant Reference (Compass Direction)	Estimated Distance From Site	Contact	NGR
194	Contemporary Trade Directory Entries Name: S J & M Fabrications Location: Unit 9 Canal Terr, Worksop, Nottinghamshire, S80 2DF Classification: Wrought Ironwork Status: Inactive Positional Accuracy: Manually positioned to the address or location	A19SE (NE)	804	-	459098 379292
194	Contemporary Trade Directory Entries Name: Saxton Design & Print Location: Unit 10, Canal Ter, Worksop, Nottinghamshire, S80 2DF Classification: Printers Status: Inactive Positional Accuracy: Manually positioned to the address or location	A19SE (NE)	807	-	459102 379292
194	Contemporary Trade Directory Entries Name: Atkinson Auto-Tech Ltd Location: 10-20, Kilton Terrace, Worksop, S80 2DQ Classification: Garage Services Status: Active Positional Accuracy: Automatically positioned to the address	A19SE (NE)	819	-	459103 379315
195	Contemporary Trade Directory Entries Name: Sandy Lane Car Sales Location: Sandy Lane, Worksop, Nottinghamshire, S80 1TJ Classification: Car Dealers Status: Inactive Positional Accuracy: Automatically positioned to the address	A18NW (N)	795	-	458117 379678
195	Contemporary Trade Directory Entries Name: Sandy Lane Cars Location: Sandy Lane, Worksop, Nottinghamshire, S80 1TJ Classification: Car Dealers - Used Status: Active Positional Accuracy: Automatically positioned to the address	A18NW (N)	795	-	458117 379678
196	Contemporary Trade Directory Entries Name: Shotblast Supplies Ltd Location: 10-20, Kilton Terrace, Worksop, Nottinghamshire, S80 2DQ Classification: Blast Cleaning Equipment Manufacturers Status: Inactive Positional Accuracy: Automatically positioned to the address	A19SE (NE)	799	-	459079 379316
196	Contemporary Trade Directory Entries Name: Klassical Ceilings Location: 1-2, Kilton Terrace, Worksop, Nottinghamshire, S80 2DQ Classification: Fireplaces & Mantelpieces Status: Inactive Positional Accuracy: Automatically positioned to the address	A19SE (NE)	807	-	459067 379352
196	Contemporary Trade Directory Entries Name: Viking Research Ltd Location: 5, Kilton Terrace, Worksop, S80 2DQ Classification: Electrical Engineers Status: Active Positional Accuracy: Automatically positioned to the address	A19SE (NE)	828	-	459097 379344
196	Contemporary Trade Directory Entries Name: Mining Site Services Ltd Location: Kilton Road, Worksop, Nottinghamshire, S80 2DG Classification: Coal Mining Status: Inactive Positional Accuracy: Automatically positioned in the proximity of the address	A19SE (NE)	828	-	459064 379397
196	Contemporary Trade Directory Entries Name: C W P Location: 6, Kilton Terrace, Worksop, Nottinghamshire, S80 2DQ Classification: Garage Services Status: Inactive Positional Accuracy: Automatically positioned to the address	A19SE (NE)	833	-	459104 379343
196	Contemporary Trade Directory Entries Name: Auto Refurb Location: 6, Kilton Terrace, Worksop, Nottinghamshire, S80 2DQ Classification: Car Body Repairs Status: Active Positional Accuracy: Automatically positioned to the address	A19SE (NE)	833	-	459104 379343
197	Contemporary Trade Directory Entries Name: Scotts Of Worksop Ltd Location: 43, Grafton Street, Worksop, Nottinghamshire, S80 1UG Classification: Road Haulage Services Status: Inactive Positional Accuracy: Automatically positioned to the address	A18NW (N)	800	-	458203 379703

Map ID	Details	Quadrant Reference (Compass Direction)	Estimated Distance From Site	Contact	NGR
198	Contemporary Trade Directory Entries Name: Lincoln View Garage Location: Unit B, 10, Lincoln View, Worksop, S80 2NB Classification: Garage Services Status: Inactive Positional Accuracy: Automatically positioned to the address	A14SE (E)	800	-	459168 378676
198	Contemporary Trade Directory Entries Name: Amigos Autos Location: Unit D, 10, Lincoln View, Worksop, Nottinghamshire, S80 2NB Classification: Garage Services Status: Inactive Positional Accuracy: Automatically positioned to the address	A14SE (E)	802	-	459174 378692
198	Contemporary Trade Directory Entries Name: Lincoln View Garage Location: Unit D, 10, Lincoln View, Worksop, Nottinghamshire, S80 2NB Classification: Garage Services Status: Active Positional Accuracy: Automatically positioned to the address	A14SE (E)	802	-	459174 378692
198	Contemporary Trade Directory Entries Name: David Howard Location: Lincoln View Bodyworks, Lincoln View, Worksop, Nottinghamshire, S80 2NB Classification: Car Body Repairs Status: Inactive Positional Accuracy: Manually positioned to the road within the address or location	A14SE (E)	813	-	459180 378668
198	Contemporary Trade Directory Entries Name: Cleanmaster Location: 15, Lincoln View, Worksop, Nottinghamshire, S80 2NB Classification: Commercial Cleaning Services Status: Inactive Positional Accuracy: Automatically positioned to the address	A14SE (E)	819	-	459183 378656
199	Contemporary Trade Directory Entries Name: Total Location: Cheapside, Worksop, Nottinghamshire, S80 2HY Classification: Petrol Filling Stations Status: Inactive Positional Accuracy: Manually positioned to the road within the address or location	A14SE (E)	808	-	459192 378752
199	Contemporary Trade Directory Entries Name: Fairway Garage Location: Cheapside, Worksop, Nottinghamshire, S80 2HY Classification: Garage Services Status: Inactive Positional Accuracy: Manually positioned to the road within the address or location	A14SE (E)	834	-	459218 378752
200	Contemporary Trade Directory Entries Name: Save Retail Location: 106, Gateford Road, Worksop, Nottinghamshire, S80 1UE Classification: Petrol Filling Stations Status: Inactive Positional Accuracy: Automatically positioned to the address	A18NW (N)	808	-	458352 379730
200	Contemporary Trade Directory Entries Name: Fire Place Ltd Location: Clarence Road, Worksop, Nottinghamshire, S80 1QA Classification: Fireplaces & Mantelpieces Status: Inactive Positional Accuracy: Automatically positioned to the address	A18NE (N)	824	-	458364 379747
200	Contemporary Trade Directory Entries Name: Gateford Services Location: 106 Gateford Road, Worksop, Nottinghamshire, S80 1UE Classification: Petrol Filling Stations Status: Active Positional Accuracy: Automatically positioned to the address	A18NW (N)	827	-	458343 379749
200	Contemporary Trade Directory Entries Name: Fireplace Gallery Uk Ltd Location: Worksop, Nottinghamshire, S80 1qa Classification: Fireplaces & Mantelpieces Status: Active Positional Accuracy: Automatically positioned to the address	A18NE (N)	832	-	458381 379755
200	Contemporary Trade Directory Entries Name: J H Shardlow & Son Ltd Location: 4, Clarence Road, Worksop, Nottinghamshire, S80 1QA Classification: Soft Drinks - Manufacturers Status: Inactive Positional Accuracy: Automatically positioned to the address	A18NE (N)	838	-	458427 379761

Map ID	Details	Quadrant Reference (Compass Direction)	Estimated Distance From Site	Contact	NGR
200	Contemporary Trade Directory Entries Name: Charlie Browns Autocentres Location: 108, Gateford Road, Worksop, Nottinghamshire, S80 1UE Classification: Tyre Dealers Status: Inactive Positional Accuracy: Automatically positioned to the address	A18NW (N)	849	-	458362 379771
201	Contemporary Trade Directory Entries Name: Worksop Testing Centre Location: 8, Clarence Road, Worksop, Nottinghamshire, S80 1QA Classification: Mot Testing Centres Status: Active Positional Accuracy: Automatically positioned to the address	A18NE (N)	829	-	458443 379750
201	Contemporary Trade Directory Entries Name: All Gears Location: Unit 10 Clarence Road, Worksop, Nottinghamshire, S80 1QA Classification: Gearboxes Status: Active Positional Accuracy: Manually positioned within the geographical locality	A18NE (N)	829	-	458443 379750
202	Contemporary Trade Directory Entries Name: Cannon'S Forge Ltd Location: Unit 1, Vulcan Place, Worksop, S80 1RN Classification: Homefurnishings - Manufacturers Status: Active Positional Accuracy: Automatically positioned to the address	A19SW (NE)	831	-	458946 379536
202	Contemporary Trade Directory Entries Name: Diverse Designs Location: Unit 3, Vulcan Place, Worksop, Nottinghamshire, S80 1RN Classification: Fireplaces & Mantelpieces Status: Inactive Positional Accuracy: Automatically positioned to the address	A19SW (NE)	860	-	458972 379551
202	Contemporary Trade Directory Entries Name: Machinery & Electrical Services Location: Unit 4, Vulcan Place, Worksop, S80 1RN Classification: Machinery - Industrial & Commercial Status: Inactive Positional Accuracy: Automatically positioned to the address	A19SW (NE)	862	-	458982 379544
203	Contemporary Trade Directory Entries Name: Liberty Caravan Services Location: 73, Beaumont Rise, Worksop, S80 1YA Classification: Caravans - Servicing & Repairs Status: Active Positional Accuracy: Automatically positioned to the address	A12NW (W)	833	-	457535 379140
204	Contemporary Trade Directory Entries Name: Lantern Printing Location: Langfell Chambers, Carlton Road, Worksop, Nottinghamshire, S81 7AG Classification: Printers Status: Inactive Positional Accuracy: Automatically positioned in the proximity of the address	A18NE (N)	835	-	458562 379740
205	Contemporary Trade Directory Entries Name: Langley Auto Services Location: 70, Kilton Road, Worksop, Nottinghamshire, S80 2DG Classification: Garage Services Status: Inactive Positional Accuracy: Automatically positioned to the address	A19SE (NE)	838	-	459070 379405
205	Contemporary Trade Directory Entries Name: Macs Autos Location: Unit 1 And 2, The Priory Industrial Estate, Kilton Road, Worksop, S80 2ED Classification: Garage Services Status: Active Positional Accuracy: Automatically positioned to the address	A19SE (NE)	851	-	459078 379416
206	Contemporary Trade Directory Entries Name: Jon Buchan Location: 118a Gateford Rd, Worksop, Nottinghamshire, S80 1UE Classification: Car Dealers - Used Status: Inactive Positional Accuracy: Manually positioned to the address or location	A18NW (N)	849	-	458326 379770
206	Contemporary Trade Directory Entries Name: Worksop Bargain Cars Location: 118, Gateford Road, Worksop, S80 1UE Classification: Car Dealers - Used Status: Inactive Positional Accuracy: Automatically positioned to the address	A18NW (N)	862	-	458334 379784

Map ID	Details	Quadrant Reference (Compass Direction)	Estimated Distance From Site	Contact	NGR
206	Contemporary Trade Directory Entries Name: Workstop Bargain Cars Location: 118, Gateford Road, Workstop, S80 1UE Classification: Car Dealers - Used Status: Inactive Positional Accuracy: Automatically positioned to the address	A18NW (N)	868	-	458332 379789
207	Contemporary Trade Directory Entries Name: Abbey Glen Location: Kilton Works, Kilton Road, Workstop, S80 2DE Classification: Laundries & Launderettes Status: Inactive Positional Accuracy: Automatically positioned to the address	A19SE (NE)	852	-	459153 379291
208	Contemporary Trade Directory Entries Name: T G Motors Location: Clinton Villas, Carlton Road, Workstop, Nottinghamshire, S81 7AA Classification: Garage Services Status: Inactive Positional Accuracy: Automatically positioned to the address	A18NE (N)	854	-	458669 379729
209	Contemporary Trade Directory Entries Name: Wickes Location: Babbage Way, Workstop, S80 1UJ Classification: Builders' Merchants Status: Active Positional Accuracy: Automatically positioned to the address	A18NW (N)	857	-	458151 379751
210	Contemporary Trade Directory Entries Name: Prodec Precision Manufacturing Co Ltd Location: Armstrong Buildings, Kilton Terrace, WORKSTOP, Nottinghamshire, S80 2DQ Classification: Press Tool Manufacturers & Distributors Status: Active Positional Accuracy: Automatically positioned to the address	A19SE (NE)	863	-	459136 379348
211	Contemporary Trade Directory Entries Name: The Answer Facility Support Team Location: 171, Gateford Road, Workstop, Nottinghamshire, S80 1UQ Classification: Electricity Generating & Distributing Equipment Status: Inactive Positional Accuracy: Automatically positioned to the address	A18NW (N)	887	-	458266 379802
211	Contemporary Trade Directory Entries Name: Electrotec Location: 177-181, Gateford Road, Workstop, Nottinghamshire, S80 1UQ Classification: Washing Machines - Servicing & Repairs Status: Inactive Positional Accuracy: Automatically positioned to the address	A18NW (N)	907	-	458253 379821
212	Contemporary Trade Directory Entries Name: Hiq Location: Babbage Way, Workstop, Nottinghamshire, S80 1UJ Classification: Tyre Dealers Status: Inactive Positional Accuracy: Automatically positioned to the address	A18NW (N)	889	-	458074 379763
212	Contemporary Trade Directory Entries Name: Halfords Autocentre Workstop Location: Babbage Way, Workstop, S80 1UJ Classification: Garage Services Status: Active Positional Accuracy: Automatically positioned to the address	A18NW (N)	894	-	458078 379770
213	Contemporary Trade Directory Entries Name: Parkside Autos Ltd Location: Rear of 235, Sandy Lane, Workstop, S80 1TL Classification: Garage Services Status: Inactive Positional Accuracy: Automatically positioned to the address	A17NE (NW)	898	-	457859 379673
213	Contemporary Trade Directory Entries Name: Parkside Bmw Ltd Location: Rear of 235, Sandy Lane, Workstop, S80 1TL Classification: Garage Services Status: Inactive Positional Accuracy: Automatically positioned to the address	A17NE (NW)	898	-	457859 379673
214	Contemporary Trade Directory Entries Name: Travis Perkins Plc Location: Carlton Road, Workstop, Nottinghamshire, S81 7AQ Classification: Builders' Merchants Status: Active Positional Accuracy: Automatically positioned to the address	A18NE (N)	907	-	458593 379806

Map ID	Details	Quadrant Reference (Compass Direction)	Estimated Distance From Site	Contact	NGR
214	Contemporary Trade Directory Entries Name: Clayland Motors Location: Unit 2 Turner Dr, Turner Rd, Worksop, Nottinghamshire, S81 7AE Classification: Garage Services Status: Inactive Positional Accuracy: Manually positioned to the road within the address or location	A18NE (N)	919	-	458585 379820
214	Contemporary Trade Directory Entries Name: Whittaker Metals Location: 145, Carlton Road, Worksop, Nottinghamshire, S81 7AD Classification: Scrap Metal Merchants Status: Inactive Positional Accuracy: Automatically positioned to the address	A18NE (N)	942	-	458620 379835
215	Contemporary Trade Directory Entries Name: D R Rowland Location: Kilton Road, Worksop, Nottinghamshire, S80 2EE Classification: Engineers - General Status: Inactive Positional Accuracy: Automatically positioned to the address	A19SE (NE)	911	-	459130 379446
215	Contemporary Trade Directory Entries Name: Ms Cars Location: Unit 1, Carlton Phoenix Ind Est, Kilton Rd, Worksop, Nottinghamshire, S80 2EE Classification: Mot Testing Centres Status: Inactive Positional Accuracy: Manually positioned within the geographical locality	A19SE (NE)	915	-	459107 379484
216	Contemporary Trade Directory Entries Name: Seafield Location: Kilton Road, Worksop, Nottinghamshire, S80 2DH Classification: Road Haulage Services Status: Inactive Positional Accuracy: Automatically positioned to the address	A19SE (NE)	927	-	459226 379312
217	Contemporary Trade Directory Entries Name: Bespoke Marble Fireplaces Location: 90, Water Meadows, WORKSOP, Nottinghamshire, S80 3DB Classification: Fireplaces & Mantelpieces Status: Active Positional Accuracy: Automatically positioned to the address	A8SW (S)	944	-	458139 377953
218	Contemporary Trade Directory Entries Name: Morrisons Petrol Station Location: Kilton Road, Worksop, S80 2EE Classification: Petrol Filling Stations Status: Active Positional Accuracy: Automatically positioned to the address	A19SE (NE)	948	-	459265 379274
219	Contemporary Trade Directory Entries Name: M & D Autos Location: 1, Turner Road, Worksop, S81 7AE Classification: Garage Services Status: Active Positional Accuracy: Automatically positioned to the address	A18NE (N)	954	-	458568 379859
219	Contemporary Trade Directory Entries Name: Clayland Motors Location: 1, Turner Road, Worksop, Nottinghamshire, S81 7AE Classification: Car Dealers - Used Status: Inactive Positional Accuracy: Automatically positioned to the address	A18NE (N)	964	-	458577 379868
219	Contemporary Trade Directory Entries Name: S & D Autos Location: 2 Turner Drive, Turner Rd, Worksop, Nottinghamshire, S81 7AE Classification: Car Body Repairs Status: Inactive Positional Accuracy: Manually positioned to the address or location	A18NE (N)	964	-	458577 379868
219	Contemporary Trade Directory Entries Name: Strappers Auto Bodyworks Location: 1, Turner Road, Worksop, Nottinghamshire, S81 7AE Classification: Garage Services Status: Inactive Positional Accuracy: Automatically positioned to the address	A18NE (N)	964	-	458577 379868

Map ID	Details	Quadrant Reference (Compass Direction)	Estimated Distance From Site	Contact	NGR
220	Contemporary Trade Directory Entries Name: Cleaning Supplies (Gb) Ltd Location: Unit 1a, Carlton Phoenix Ind Est, Kilton Rd, Worksop, Nottinghamshire, S80 2EE Classification: Cleaning Materials & Equipment Status: Inactive Positional Accuracy: Manually positioned within the geographical locality	A19SE (NE)	955	-	459144 379502
220	Contemporary Trade Directory Entries Name: Paul Hewitt Motor Engineer Ltd Location: Unit 5, Carlton Phoenix Industrial Estate, Kilton Road, Worksop, S80 2EE Classification: Garage Services Status: Active Positional Accuracy: Automatically positioned to the address	A19SE (NE)	962	-	459125 379537
220	Contemporary Trade Directory Entries Name: The Cleaning People Location: Unit 1-1A, Carlton Phoenix Ind Est, Kilton Rd, Worksop, Nottinghamshire, S80 2EE Classification: Commercial Cleaning Services Status: Inactive Positional Accuracy: Manually positioned to the address or location	A19SE (NE)	966	-	459142 379522
220	Contemporary Trade Directory Entries Name: M S Cars Location: Unit 2, Carlton Phoenix Industrial Estate, Kilton Road, Worksop, Nottinghamshire, S80 2EE Classification: Mot Testing Centres Status: Active Positional Accuracy: Automatically positioned to the address	A19SE (NE)	967	-	459143 379522
220	Contemporary Trade Directory Entries Name: Bassetlaw Dental Location: Unit 2, Carlton Phoenix Industrial Estate, Kilton Road, Worksop, Nottinghamshire, S80 2EE Classification: Medical & Dental Laboratories Status: Inactive Positional Accuracy: Automatically positioned to the address	A19SE (NE)	967	-	459143 379522
220	Contemporary Trade Directory Entries Name: Ms Cars Location: Unit 1, Carlton Phoenix Industrial Estate, Kilton Rd, Worksop, Nottinghamshire, S80 2EE Classification: Garage Services Status: Inactive Positional Accuracy: Automatically positioned to the address	A19SE (NE)	987	-	459163 379530
221	Contemporary Trade Directory Entries Name: Morrisons Car Wash Location: Kilton Road, Worksop, Nottinghamshire, S80 2DJ Classification: Petrol Filling Stations Status: Inactive Positional Accuracy: Automatically positioned to the address	A19SE (NE)	971	-	459216 379424
222	Contemporary Trade Directory Entries Name: Currys Pc World Location: Unit 1, Babbage Way, Worksop, S80 1UJ Classification: Electrical Goods Sales, Manufacturers & Wholesalers Status: Active Positional Accuracy: Automatically positioned to the address	A18NW (N)	974	-	458045 379843
222	Contemporary Trade Directory Entries Name: Comet Group Plc Location: Unit 3, Babbage Way, Worksop, Nottinghamshire, S80 1UJ Classification: Electrical Goods Sales, Manufacturers & Wholesalers Status: Inactive Positional Accuracy: Automatically positioned to the address	A18NW (N)	986	-	458062 379861
222	Contemporary Trade Directory Entries Name: Currys Location: Unit 1, Babbage Way, Worksop, Nottinghamshire, S80 1UJ Classification: Electrical Goods Sales, Manufacturers & Wholesalers Status: Inactive Positional Accuracy: Automatically positioned to the address	A18NW (N)	986	-	458062 379861
222	Contemporary Trade Directory Entries Name: Comet Group Plc Location: 3, Gateford Road, Worksop, Nottinghamshire, S80 1DY Classification: Electrical Goods Sales, Manufacturers & Wholesalers Status: Inactive Positional Accuracy: Automatically positioned to the address	A18NW (N)	988	-	458102 379874

Map ID	Details	Quadrant Reference (Compass Direction)	Estimated Distance From Site	Contact	NGR
223	Contemporary Trade Directory Entries Name: G K Group Ltd Location: Turner Road, Worksop, Nottinghamshire, S81 7AF Classification: Car Dealers Status: Inactive Positional Accuracy: Automatically positioned to the address	A18NE (N)	976	-	458431 379898
224	Contemporary Trade Directory Entries Name: Hi Q Location: Turner Road, Worksop, Nottinghamshire, S81 7AE Classification: Tyre Dealers Status: Active Positional Accuracy: Manually positioned within the geographical locality	A18NE (N)	999	-	458537 379910
224	Contemporary Trade Directory Entries Name: Dixon Nissan Location: Turner Road, Worksop, Nottinghamshire, S81 7AE Classification: Car Dealers Status: Inactive Positional Accuracy: Automatically positioned to the address	A18NE (N)	999	-	458537 379910
225	Fuel Station Entries Name: Barratt Motors Location: 7-15, Newcastle Avenue , , Worksop, Nottinghamshire, S80 1EY Brand: Obsolete Premises Type: Not Applicable Status: Obsolete Positional Accuracy: Manually positioned to the address or location	A13SW (W)	0	-	458355 378897
226	Fuel Station Entries Name: Shell Worksop Location: St Annes Drive , , Worksop, Nottinghamshire, S80 3QD Brand: Shell Premises Type: Petrol Station Status: Open Positional Accuracy: Automatically positioned to the address	A12SW (W)	763	-	457576 378799
227	Fuel Station Entries Name: Gateford Services Location: 106, Gateford Road , , Worksop, Nottinghamshire, S80 1UE Brand: Jet Premises Type: Petrol Station Status: Open Positional Accuracy: Automatically positioned to the address	A18NW (N)	808	-	458352 379730
228	Fuel Station Entries Name: Worksop Service Station Location: 86, Cheapside , , Worksop, Nottinghamshire, S80 2HY Brand: Obsolete Premises Type: Not Applicable Status: Obsolete Positional Accuracy: Manually positioned to the road within the address or location	A14SE (E)	808	-	459192 378752
229	Fuel Station Entries Name: Morrisons Worksop Location: Kilton Road , , Worksop, Nottinghamshire, S80 2DJ Brand: Morrisons Premises Type: Hypermarket Status: Open Positional Accuracy: Manually positioned to the address or location	A19SE (NE)	979	-	459222 379430
230	Fuel Station Entries Name: Hooleys Of Worksop Ltd Location: Turner Road , , Worksop, Nottinghamshire, S81 7AE Brand: Obsolete Premises Type: Not Applicable Status: Obsolete Positional Accuracy: Manually positioned to the address or location	A23SE (N)	1000	-	458532 379912
231	Points of Interest - Commercial Services Name: The M O T & Service Centre Location: 15 Newcastle Avenue, Worksop, S80 1EY Category: Repair and Servicing Class Code: Vehicle Repair, Testing and Servicing Positional Accuracy: Positioned to address or location	A13SW (W)	0	8	458355 378896
231	Points of Interest - Commercial Services Name: Kwik-Fit (GB) Limited Location: 19 Newcastle Avenue, Worksop, S80 1EY Category: Repair and Servicing Class Code: Vehicle Repair, Testing and Servicing Positional Accuracy: Positioned to address or location	A13NW (W)	4	8	458334 378902

Map ID	Details	Quadrant Reference (Compass Direction)	Estimated Distance From Site	Contact	NGR
231	Points of Interest - Commercial Services Name: Kwik-Fit (GB) Limited Location: 19 Newcastle Avenue, Worksop, S80 1EY Category: Repair and Servicing Class Code: Vehicle Repair, Testing and Servicing Positional Accuracy: Positioned to address or location	A13NW (W)	4	8	458334 378902
231	Points of Interest - Commercial Services Name: P & D Rowley Location: Newcastle Avenue, Worksop, S80 1EY Category: Repair and Servicing Class Code: Vehicle Repair, Testing and Servicing Positional Accuracy: Positioned to address or location	A13SW (W)	44	8	458288 378895
232	Points of Interest - Commercial Services Name: Squeaky Clean Auto Valeting Location: 32 King Street, Worksop, S80 1EP Category: Personal, Consumer and other Services Class Code: Vehicle Cleaning Services Positional Accuracy: Positioned to address or location	A13NW (NW)	117	8	458266 379006
232	Points of Interest - Commercial Services Name: Squeakyclean Location: 32 King Street, Worksop, S80 1EP Category: Personal, Consumer and other Services Class Code: Vehicle Cleaning Services Positional Accuracy: Positioned to address or location	A13NW (NW)	118	8	458266 379007
233	Points of Interest - Commercial Services Name: H Koscielny Location: 21-23 Hill Street, Worksop, S80 1LG Category: Repair and Servicing Class Code: Vehicle Repair, Testing and Servicing Positional Accuracy: Positioned to address or location	A13SW (S)	165	8	458306 378714
233	Points of Interest - Commercial Services Name: Hill Street Garage Ltd Location: 21-23 Hill Street, Worksop, S80 1LG Category: Repair and Servicing Class Code: Vehicle Repair, Testing and Servicing Positional Accuracy: Positioned to address or location	A13SW (S)	166	8	458306 378713
233	Points of Interest - Commercial Services Name: Lead Hill Garage Location: Lead Hill, Worksop, S80 1LJ Category: Repair and Servicing Class Code: Vehicle Repair, Testing and Servicing Positional Accuracy: Positioned to address or location	A13SE (S)	177	8	458367 378697
233	Points of Interest - Commercial Services Name: Lead Hill Garage Location: Lead Hill, Worksop, S80 1LJ Category: Repair and Servicing Class Code: Vehicle Repair, Testing and Servicing Positional Accuracy: Positioned to address or location	A13SE (S)	178	8	458366 378696
233	Points of Interest - Commercial Services Name: Wilco Motosave Location: Westgate, Worksop, S80 1LW Category: Repair and Servicing Class Code: Vehicle Repair, Testing and Servicing Positional Accuracy: Positioned to address or location	A13SW (S)	249	8	458299 378630
234	Points of Interest - Commercial Services Name: P & D Motors Location: 86 Newcastle Avenue, Worksop, S80 1LA Category: Repair and Servicing Class Code: Vehicle Repair, Testing and Servicing Positional Accuracy: Positioned to address or location	A13NW (W)	204	8	458128 378902
235	Points of Interest - Commercial Services Name: B & B Industrial Dismantling Ltd Location: 4 Queen Street, Worksop, S80 2AN Category: Recycling Services Class Code: Recycling, Reclamation and Disposal Positional Accuracy: Positioned to address or location	A13SE (E)	241	8	458630 378829
236	Points of Interest - Commercial Services Name: Wilco Motosave Location: Westgate, Worksop, S80 1LW Category: Repair and Servicing Class Code: Vehicle Repair, Testing and Servicing Positional Accuracy: Positioned to address or location	A13SW (SW)	245	8	458213 378667

Map ID	Details	Quadrant Reference (Compass Direction)	Estimated Distance From Site	Contact	NGR
236	Points of Interest - Commercial Services Name: Wilco Motosave Location: Westgate, Worksop, S80 1LW Category: Repair and Servicing Class Code: Vehicle Repair, Testing and Servicing Positional Accuracy: Positioned to address or location	A13SW (SW)	249	8	458211 378663
236	Points of Interest - Commercial Services Name: Atlantic Bodywork Services Location: Stanton House 41-57, Westgate, Worksop, S80 1LW Category: Repair and Servicing Class Code: Vehicle Repair, Testing and Servicing Positional Accuracy: Positioned to address or location	A13SW (SW)	275	8	458221 378628
237	Points of Interest - Commercial Services Name: L K C Motors Location: 82 Central Avenue, Worksop, S80 1EN Category: Repair and Servicing Class Code: Vehicle Repair, Testing and Servicing Positional Accuracy: Positioned to address or location	A13NW (NW)	248	8	458124 379040
237	Points of Interest - Commercial Services Name: Automotives Location: Kirkham Works, Central Avenue, Worksop, S80 1EN Category: Repair and Servicing Class Code: Vehicle Repair, Testing and Servicing Positional Accuracy: Positioned to address or location	A13NW (W)	294	8	458059 379011
238	Points of Interest - Commercial Services Name: The Forge Location: 2A Watson Road, Worksop, S80 2BB Category: Construction Services Class Code: Metalworkers Including Blacksmiths Positional Accuracy: Positioned to address or location	A13NE (NE)	282	8	458546 379154
239	Points of Interest - Commercial Services Name: Fretwell & Sons Location: 9 Eastgate, Worksop, S80 1RH Category: Repair and Servicing Class Code: Vehicle Repair, Testing and Servicing Positional Accuracy: Positioned to address or location	A18SE (NE)	459	8	458607 379324
239	Points of Interest - Commercial Services Name: Fretwell & Sons Location: 9 Eastgate, Worksop, S80 1RH Category: Repair and Servicing Class Code: Vehicle Repair, Testing and Servicing Positional Accuracy: Positioned to address or location	A18SE (NE)	483	8	458627 379341
239	Points of Interest - Commercial Services Name: P J Tyres & Repairs Location: 17a Eastgate, Worksop, S80 1RH Category: Repair and Servicing Class Code: Vehicle Repair, Testing and Servicing Positional Accuracy: Positioned to address or location	A18SE (NE)	533	8	458632 379395
240	Points of Interest - Commercial Services Name: Extreme Pro Clean Location: 114 Potter Street, Worksop, S80 2HP Category: Personal, Consumer and other Services Class Code: Vehicle Cleaning Services Positional Accuracy: Positioned to address or location	A14SW (E)	507	8	458890 378773
240	Points of Interest - Commercial Services Name: Priory Motors Ltd Location: 87 Potter Street, Worksop, S80 2HL Category: Repair and Servicing Class Code: Vehicle Repair, Testing and Servicing Positional Accuracy: Positioned to address or location	A14SW (E)	531	8	458918 378792
240	Points of Interest - Commercial Services Name: K & R Autos Location: 122 Potter Street, Worksop, S80 2HP Category: Repair and Servicing Class Code: Vehicle Repair, Testing and Servicing Positional Accuracy: Positioned to address or location	A14SW (E)	531	8	458910 378751
240	Points of Interest - Commercial Services Name: K & R Autos Location: 122 Potter Street, Worksop, S80 2HP Category: Repair and Servicing Class Code: Vehicle Repair, Testing and Servicing Positional Accuracy: Positioned to address or location	A14SW (E)	531	8	458910 378751

Map ID	Details	Quadrant Reference (Compass Direction)	Estimated Distance From Site	Contact	NGR
240	Points of Interest - Commercial Services Name: Priory Motors Ltd Location: 109 Potter Street, Worksop, S80 2HL Category: Repair and Servicing Class Code: Vehicle Repair, Testing and Servicing Positional Accuracy: Positioned to address or location	A14SW (E)	551	8	458943 378829
241	Points of Interest - Commercial Services Name: Dixel Tyre & Autocentre Location: Eastgate, Worksop, S80 1RF Category: Repair and Servicing Class Code: Vehicle Repair, Testing and Servicing Positional Accuracy: Positioned to address or location	A19SW (NE)	515	8	458713 379319
242	Points of Interest - Commercial Services Name: Gateford Motors Location: 41 Gateford Road, Worksop, S80 1DZ Category: Repair and Servicing Class Code: Vehicle Repair, Testing and Servicing Positional Accuracy: Positioned to address or location	A18SE (N)	523	8	458471 379438
242	Points of Interest - Commercial Services Name: National Tyres and Autocare Location: Unit 1, 58a Gateford Road, Worksop, S80 1EB Category: Repair and Servicing Class Code: Vehicle Repair, Testing and Servicing Positional Accuracy: Positioned to address or location	A18SE (N)	591	8	458502 379502
243	Points of Interest - Commercial Services Name: John Speak Location: Canal Road, Worksop, S80 2EH Category: Repair and Servicing Class Code: Vehicle Repair, Testing and Servicing Positional Accuracy: Positioned to address or location	A14NW (NE)	561	8	458871 379203
243	Points of Interest - Commercial Services Name: John Speak Motor Engineer Location: Canal Road, Worksop, S80 2EH Category: Repair and Servicing Class Code: Vehicle Repair, Testing and Servicing Positional Accuracy: Positioned to address or location	A14NW (NE)	561	8	458871 379203
244	Points of Interest - Commercial Services Name: C G Middleton Location: 5a Kilton Road, Worksop, S80 2EG Category: Repair and Servicing Class Code: Vehicle Repair, Testing and Servicing Positional Accuracy: Positioned to address or location	A19SW (NE)	668	8	458966 379252
244	Points of Interest - Commercial Services Name: C G Middleton Location: 5a Kilton Road, Worksop, S80 2EG Category: Repair and Servicing Class Code: Vehicle Repair, Testing and Servicing Positional Accuracy: Positioned to address or location	A19SW (NE)	668	8	458966 379252
244	Points of Interest - Commercial Services Name: Urban Furnishing Co Ltd Location: Unit 6 & 6a Old Brewery Yard, Kilton Road, Worksop, Nottinghamshire, S80 2DE Category: Construction Services Class Code: Metalworkers Including Blacksmiths Positional Accuracy: Positioned to address or location	A19SE (NE)	736	8	459047 379243
244	Points of Interest - Commercial Services Name: The Old Brewery Garage Location: Unit 1 Old Brewery Yard, Kilton Road, Worksop, S80 2DE Category: Repair and Servicing Class Code: Vehicle Repair, Testing and Servicing Positional Accuracy: Positioned to address or location	A19SE (NE)	737	8	459038 379263
244	Points of Interest - Commercial Services Name: The Old Brewery Garage Location: Unit 1, Old Brewery Yard, Kilton Rd, Worksop, Nottinghamshire, S80 2DE Category: Repair and Servicing Class Code: Vehicle Repair, Testing and Servicing Positional Accuracy: Positioned to address or location	A19SE (NE)	739	8	459040 379264
245	Points of Interest - Commercial Services Name: L C Transport Location: 68 Carlton Road, Worksop, S80 1PH Category: Transport, Storage and Delivery Class Code: Distribution and Haulage Positional Accuracy: Positioned to address or location	A18SE (N)	680	8	458636 379555

Map ID	Details	Quadrant Reference (Compass Direction)	Estimated Distance From Site	Contact	NGR
245	Points of Interest - Commercial Services Name: L C Transport Location: 68 Carlton Road, Worksop, S80 1PH Category: Transport, Storage and Delivery Class Code: Distribution and Haulage Positional Accuracy: Positioned to address or location	A18SE (N)	680	8	458636 379555
245	Points of Interest - Commercial Services Name: Changeover Ltd Location: 68-74 Carlton Road, Worksop, Nottinghamshire, S80 1PH Category: Transport, Storage and Delivery Class Code: Distribution and Haulage Positional Accuracy: Positioned to address or location	A18SE (NE)	695	8	458658 379562
246	Points of Interest - Commercial Services Name: Electro Diesel Motor Services Location: 125 Eastgate, Worksop, S80 1QS Category: Repair and Servicing Class Code: Vehicle Repair, Testing and Servicing Positional Accuracy: Positioned to address or location	A19SW (NE)	688	8	458873 379407
246	Points of Interest - Commercial Services Name: Green Engines Ltd Location: 125 Eastgate, Worksop, S80 1QS Category: Repair and Servicing Class Code: Vehicle Repair, Testing and Servicing Positional Accuracy: Positioned to address or location	A19SW (NE)	689	8	458872 379410
246	Points of Interest - Commercial Services Name: Workshop Engine Solutions Location: 125 Eastgate, Worksop, S80 1QS Category: Repair and Servicing Class Code: Vehicle Repair, Testing and Servicing Positional Accuracy: Positioned to address or location	A19SW (NE)	689	8	458872 379410
246	Points of Interest - Commercial Services Name: Specialised Automotive Location: 125 Eastgate, Worksop, Nottinghamshire, S80 1QS Category: Repair and Servicing Class Code: Vehicle Repair, Testing and Servicing Positional Accuracy: Positioned to address or location	A19SW (NE)	689	8	458872 379410
246	Points of Interest - Commercial Services Name: Electro Diesel Motor Services Location: 125 Eastgate, Worksop, Nottinghamshire, S80 1QS Category: Repair and Servicing Class Code: Vehicle Repair, Testing and Servicing Positional Accuracy: Positioned to address or location	A19SW (NE)	689	8	458872 379410
246	Points of Interest - Commercial Services Name: Specialised Automotive Services UK Ltd Location: 125 Eastgate, Worksop, S80 1QS Category: Repair and Servicing Class Code: Vehicle Repair, Testing and Servicing Positional Accuracy: Positioned to address or location	A19SW (NE)	689	8	458872 379410
246	Points of Interest - Commercial Services Name: 1 Stop Tyre & Service Centre Location: 3 Albion Close, Worksop, S80 1RA Category: Repair and Servicing Class Code: Vehicle Repair, Testing and Servicing Positional Accuracy: Positioned to address or location	A19SW (NE)	722	8	458837 379486
247	Points of Interest - Commercial Services Name: Hire & Repairs Ltd Location: 56a Sandy Lane, Worksop, S80 1SR Category: Repair and Servicing Class Code: Vehicle Repair, Testing and Servicing Positional Accuracy: Positioned to address or location	A18NW (N)	706	8	458258 379618
247	Points of Interest - Commercial Services Name: Worksop Peugeot Centre Location: 56 Sandy Lane, Worksop, S80 1SR Category: Repair and Servicing Class Code: Vehicle Repair, Testing and Servicing Positional Accuracy: Positioned to address or location	A18NW (N)	706	8	458270 379620
247	Points of Interest - Commercial Services Name: Worksop Peugeot Centre Ltd Location: 56 Sandy Lane, Worksop, S80 1SR Category: Repair and Servicing Class Code: Vehicle Repair, Testing and Servicing Positional Accuracy: Positioned to address or location	A18NW (N)	706	8	458270 379620

Map ID	Details	Quadrant Reference (Compass Direction)	Estimated Distance From Site	Contact	NGR
247	Points of Interest - Commercial Services Name: Fair Price M O T & Service Centre Location: 56a Sandy Lane, Worksop, S80 1SR Category: Repair and Servicing Class Code: Vehicle Repair, Testing and Servicing Positional Accuracy: Positioned to address or location	A18NW (N)	707	8	458259 379618
248	Points of Interest - Commercial Services Name: John McCarthy Location: Unit 3B, Albion Close, Worksop, S80 1RA Category: Repair and Servicing Class Code: Vehicle Repair, Testing and Servicing Positional Accuracy: Positioned to address or location	A19SW (NE)	749	8	458847 379512
248	Points of Interest - Commercial Services Name: John McCarthy Motor Engineers Location: 3 Albion Close, Worksop, S80 1RA Category: Repair and Servicing Class Code: Vehicle Repair, Testing and Servicing Positional Accuracy: Positioned to address or location	A19SW (NE)	749	8	458847 379512
249	Points of Interest - Commercial Services Name: Car Wash Location: St. Annes Drive, Worksop, S80 3QD Category: Personal, Consumer and other Services Class Code: Vehicle Cleaning Services Positional Accuracy: Positioned to address or location	A12SW (W)	763	8	457576 378799
249	Points of Interest - Commercial Services Name: Shell Car Wash Location: St Annes Drive, Worksop, S80 3QD Category: Personal, Consumer and other Services Class Code: Vehicle Cleaning Services Positional Accuracy: Positioned to address or location	A12SW (W)	769	8	457569 378804
249	Points of Interest - Commercial Services Name: Shell Worksop Location: St. Annes Drive, Worksop, S80 3QD Category: Personal, Consumer and other Services Class Code: Vehicle Cleaning Services Positional Accuracy: Positioned to address or location	A12SW (W)	772	8	457565 378811
250	Points of Interest - Commercial Services Name: L K C Service Centre Location: 84 Gateford Road, Worksop, S80 1TY Category: Repair and Servicing Class Code: Vehicle Repair, Testing and Servicing Positional Accuracy: Positioned to address or location	A18NE (N)	772	8	458377 379695
250	Points of Interest - Commercial Services Name: Worksop Testing Centre Location: 8 Clarence Road, Worksop, S80 1QA Category: Repair and Servicing Class Code: Vehicle Repair, Testing and Servicing Positional Accuracy: Positioned to address or location	A18NE (N)	829	8	458443 379750
250	Points of Interest - Commercial Services Name: Worksop Testing Centre Location: 8 Clarence Road, Worksop, S80 1QA Category: Repair and Servicing Class Code: Vehicle Repair, Testing and Servicing Positional Accuracy: Positioned to address or location	A18NE (N)	829	8	458442 379750
251	Points of Interest - Commercial Services Name: Lincoln View Garage Location: Unit B 10, Lincoln View, Worksop, S80 2NB Category: Repair and Servicing Class Code: Vehicle Repair, Testing and Servicing Positional Accuracy: Positioned to address or location	A14SE (E)	800	8	459168 378676
251	Points of Interest - Commercial Services Name: Josephs Hand Car Wash Location: 86 Cheapside, Worksop, S80 2HY Category: Personal, Consumer and other Services Class Code: Vehicle Cleaning Services Positional Accuracy: Positioned to address or location	A14SE (E)	811	8	459192 378732
251	Points of Interest - Commercial Services Name: Mark Wheeldon Location: Unit A-B 10 Lincoln View, Worksop, Nottinghamshire, S80 2NB Category: Repair and Servicing Class Code: Vehicle Repair, Testing and Servicing Positional Accuracy: Positioned to address or location	A14SE (E)	811	8	459188 378714

Map ID	Details	Quadrant Reference (Compass Direction)	Estimated Distance From Site	Contact	NGR
251	Points of Interest - Commercial Services Name: Fairway Garage Location: 88 Cheapside, Worksop, S80 2HY Category: Repair and Servicing Class Code: Vehicle Repair, Testing and Servicing Positional Accuracy: Positioned to address or location	A14SE (E)	833	8	459214 378732
251	Points of Interest - Commercial Services Name: First 2 Call Transport Location: 3 Lincoln View, Worksop, S80 2NB Category: Transport, Storage and Delivery Class Code: Distribution and Haulage Positional Accuracy: Positioned to address or location	A14SE (E)	856	8	459220 378653
252	Points of Interest - Commercial Services Name: Car Wash Location: 106 Gateford Road, Worksop, S80 1UE Category: Personal, Consumer and other Services Class Code: Vehicle Cleaning Services Positional Accuracy: Positioned to address or location	A18NW (N)	808	8	458352 379730
253	Points of Interest - Commercial Services Name: Atkinson Auto-tech Ltd Location: 10-20 Kilton Terrace, Worksop, S80 2DQ Category: Repair and Servicing Class Code: Vehicle Repair, Testing and Servicing Positional Accuracy: Positioned to address or location	A19SE (NE)	818	8	459102 379315
253	Points of Interest - Commercial Services Name: Auto Refurb Location: 4 Kilton Ter, Worksop, Nottinghamshire, S80 2DQ Category: Repair and Servicing Class Code: Vehicle Repair, Testing and Servicing Positional Accuracy: Positioned to address or location	A19SE (NE)	822	8	459090 379344
253	Points of Interest - Commercial Services Name: Auto Refurb Location: 6 Kilton Terrace, Worksop, S80 2DQ Category: Repair and Servicing Class Code: Vehicle Repair, Testing and Servicing Positional Accuracy: Positioned to address or location	A19SE (NE)	833	8	459104 379342
253	Points of Interest - Commercial Services Name: Atkinson Auto-Tec Location: 6 Kilton Terrace, Worksop, S80 2DQ Category: Repair and Servicing Class Code: Vehicle Repair, Testing and Servicing Positional Accuracy: Positioned to address or location	A19SE (NE)	833	8	459104 379343
254	Points of Interest - Commercial Services Name: Cannons Forge Location: Unit 1, Vulcan Place, Worksop, S80 1RN Category: Repair and Servicing Class Code: Vehicle Repair, Testing and Servicing Positional Accuracy: Positioned to address or location	A19SW (NE)	840	8	458948 379546
254	Points of Interest - Commercial Services Name: O C Motor Repairs Ltd Location: Unit 1, Vulcan Pl, Worksop, Nottinghamshire, S80 1RN Category: Repair and Servicing Class Code: Vehicle Repair, Testing and Servicing Positional Accuracy: Positioned to address or location	A19SW (NE)	840	8	458948 379546
254	Points of Interest - Commercial Services Name: Scrap Yard Location: Not Supplied Category: Recycling Services Class Code: Scrap Metal Merchants Positional Accuracy: Positioned to an adjacent address or location	A19SW (NE)	897	8	459033 379542
254	Points of Interest - Commercial Services Name: Scrap Yard Location: S80 Category: Recycling Services Class Code: Scrap Metal Merchants Positional Accuracy: Positioned to an adjacent address or location	A19SW (NE)	897	8	459033 379542
255	Points of Interest - Commercial Services Name: T G Motors Location: Clinton Villas, Carlton Road, Worksop, S81 7AA Category: Repair and Servicing Class Code: Vehicle Repair, Testing and Servicing Positional Accuracy: Positioned to address or location	A18NE (N)	854	8	458669 379729

Map ID	Details	Quadrant Reference (Compass Direction)	Estimated Distance From Site	Contact	NGR
256	Points of Interest - Commercial Services Name: Halfords Autocentre Location: Babbage Way, Worksop, S80 1UJ Category: Repair and Servicing Class Code: Vehicle Repair, Testing and Servicing Positional Accuracy: Positioned to address or location	A18NW (N)	888	8	458073 379762
256	Points of Interest - Commercial Services Name: Halfords Autocentre Location: Babbage Way, Worksop, S80 1UJ Category: Repair and Servicing Class Code: Vehicle Repair, Testing and Servicing Positional Accuracy: Positioned to address or location	A18NW (N)	889	8	458074 379763
256	Points of Interest - Commercial Services Name: Hi-Q Tyre Services Location: Babbage Way, Worksop, S80 1UJ Category: Repair and Servicing Class Code: Vehicle Repair, Testing and Servicing Positional Accuracy: Positioned to address or location	A18NW (N)	889	8	458074 379763
256	Points of Interest - Commercial Services Name: Hiq Tyre Services Location: Babbage Way, Worksop, S80 1UJ Category: Repair and Servicing Class Code: Vehicle Repair, Testing and Servicing Positional Accuracy: Positioned to address or location	A18NW (N)	889	8	458074 379763
257	Points of Interest - Commercial Services Name: Parkside Autos Ltd Location: Rear of 235, Sandy Lane, Worksop, S80 1TL Category: Repair and Servicing Class Code: Vehicle Repair, Testing and Servicing Positional Accuracy: Positioned to address or location	A17NE (NW)	901	8	457864 379679
258	Points of Interest - Commercial Services Name: Whittaker Metals Location: 145 Carlton Road, Worksop, S81 7AD Category: Recycling Services Class Code: Scrap Metal Merchants Positional Accuracy: Positioned to address or location	A18NE (N)	942	8	458620 379835
258	Points of Interest - Commercial Services Name: S & D Autos Location: 2 Turner Road, Worksop, S81 7AE Category: Repair and Servicing Class Code: Vehicle Repair, Testing and Servicing Positional Accuracy: Positioned to address or location	A18NE (N)	948	8	458571 379852
258	Points of Interest - Commercial Services Name: M & D Autos Location: 1 Turner Road, Worksop, S81 7AE Category: Repair and Servicing Class Code: Vehicle Repair, Testing and Servicing Positional Accuracy: Positioned to address or location	A18NE (N)	954	8	458568 379859
258	Points of Interest - Commercial Services Name: M & D Auto's Location: 1 Turner Road, Worksop, S81 7AE Category: Repair and Servicing Class Code: Vehicle Repair, Testing and Servicing Positional Accuracy: Positioned to address or location	A18NE (N)	964	8	458577 379868
258	Points of Interest - Commercial Services Name: S & D Autos Location: 2 Turner Drive, Turner Rd, Worksop, Nottinghamshire, S81 7AE Category: Repair and Servicing Class Code: Vehicle Repair, Testing and Servicing Positional Accuracy: Positioned to address or location	A18NE (N)	964	8	458577 379868
259	Points of Interest - Commercial Services Name: Paul Hewitt Location: Unit 5, Carlton Phoenix Industrial Estate, Kilton Rd, Worksop, Nottinghamshire, S80 2EE Category: Repair and Servicing Class Code: Vehicle Repair, Testing and Servicing Positional Accuracy: Positioned to address or location	A19SE (NE)	966	8	459142 379522
259	Points of Interest - Commercial Services Name: Paul Hewitt Motor Engineer Ltd Location: Unit 5 Carlton Phoenix Industrial Estate, Kilton Road, Worksop, S80 2EE Category: Repair and Servicing Class Code: Vehicle Repair, Testing and Servicing Positional Accuracy: Positioned to address or location	A19SE (NE)	967	8	459143 379522

Map ID	Details	Quadrant Reference (Compass Direction)	Estimated Distance From Site	Contact	NGR
259	Points of Interest - Commercial Services Name: M S Cars Location: Unit 1-1a Carlton Phoenix Industrial Estate, Kilton Road, Worksop, S80 2EE Category: Repair and Servicing Class Code: Vehicle Repair, Testing and Servicing Positional Accuracy: Positioned to address or location	A19SE (NE)	967	8	459143 379522
259	Points of Interest - Commercial Services Name: Ms Cars Location: Unit 1 Carlton Phoenix Industrial Estate, Kilton Road, Worksop, Nottinghamshire, S80 2EE Category: Repair and Servicing Class Code: Vehicle Repair, Testing and Servicing Positional Accuracy: Positioned to address or location	A19SE (NE)	968	8	459147 379519
260	Points of Interest - Commercial Services Name: Morrisons Car Wash Location: Kilton Road, Worksop, S80 2DJ Category: Personal, Consumer and other Services Class Code: Vehicle Cleaning Services Positional Accuracy: Positioned to address or location	A19SE (NE)	978	8	459220 379431
260	Points of Interest - Commercial Services Name: Morrisons Worksop Location: Kilton Road, Worksop, S80 Category: Personal, Consumer and other Services Class Code: Vehicle Cleaning Services Positional Accuracy: Positioned to address or location	A19SE (NE)	986	8	459223 379442
261	Points of Interest - Manufacturing and Production Name: Works Location: Not Supplied Category: Industrial Features Class Code: Unspecified Works Or Factories Positional Accuracy: Positioned to an adjacent address or location	A13SE (S)	54	8	458388 378821
261	Points of Interest - Manufacturing and Production Name: Works Location: S80 Category: Industrial Features Class Code: Unspecified Works Or Factories Positional Accuracy: Positioned to an adjacent address or location	A13SE (S)	54	8	458388 378821
262	Points of Interest - Manufacturing and Production Name: Works Location: Not Supplied Category: Industrial Features Class Code: Unspecified Works Or Factories Positional Accuracy: Positioned to an adjacent address or location	A13SW (S)	143	8	458318 378733
262	Points of Interest - Manufacturing and Production Name: Works Location: S80 Category: Industrial Features Class Code: Unspecified Works Or Factories Positional Accuracy: Positioned to an adjacent address or location	A13SW (S)	143	8	458314 378734
263	Points of Interest - Manufacturing and Production Name: The Resource Centre Location: 53 Watson Road, Worksop, S80 2BA Category: Industrial Features Class Code: Business Parks and Industrial Estates Positional Accuracy: Positioned to address or location	A13NE (NE)	284	8	458634 379059
264	Points of Interest - Manufacturing and Production Name: Factory Location: Not Supplied Category: Industrial Features Class Code: Unspecified Works Or Factories Positional Accuracy: Positioned to an adjacent address or location	A14SW (E)	331	8	458712 378786
264	Points of Interest - Manufacturing and Production Name: Factory Location: S80 Category: Industrial Features Class Code: Unspecified Works Or Factories Positional Accuracy: Positioned to address or location	A14SW (E)	332	8	458714 378788
265	Points of Interest - Manufacturing and Production Name: Works Location: Not Supplied Category: Industrial Features Class Code: Unspecified Works Or Factories Positional Accuracy: Positioned to an adjacent address or location	A18SE (N)	589	8	458514 379498

Map ID	Details	Quadrant Reference (Compass Direction)	Estimated Distance From Site	Contact	NGR
265	Points of Interest - Manufacturing and Production Name: Works Location: S80 Category: Industrial Features Class Code: Unspecified Works Or Factories Positional Accuracy: Positioned to an adjacent address or location	A18SE (N)	589	8	458514 379498
265	Points of Interest - Manufacturing and Production Name: Works Location: S80 Category: Industrial Features Class Code: Unspecified Works Or Factories Positional Accuracy: Positioned to an adjacent address or location	A18SE (N)	607	8	458511 379517
265	Points of Interest - Manufacturing and Production Name: Works Location: S80 Category: Industrial Features Class Code: Unspecified Works Or Factories Positional Accuracy: Positioned to an adjacent address or location	A18SE (N)	654	8	458556 379554
266	Points of Interest - Manufacturing and Production Name: Works Location: Not Supplied Category: Industrial Features Class Code: Unspecified Works Or Factories Positional Accuracy: Positioned to an adjacent address or location	A18SE (N)	671	8	458593 379561
266	Points of Interest - Manufacturing and Production Name: Works Location: S80 Category: Industrial Features Class Code: Unspecified Works Or Factories Positional Accuracy: Positioned to an adjacent address or location	A18SE (N)	671	8	458589 379562
267	Points of Interest - Manufacturing and Production Name: Outfront Ltd Location: 4a Netherton Road, Worksop, S80 2RX Category: Industrial Features Class Code: Business Parks and Industrial Estates Positional Accuracy: Positioned to address or location	A9NW (SE)	708	8	459013 378531
268	Points of Interest - Manufacturing and Production Name: Works Location: Not Supplied Category: Industrial Features Class Code: Unspecified Works Or Factories Positional Accuracy: Positioned to an adjacent address or location	A19SW (NE)	736	8	458832 379507
268	Points of Interest - Manufacturing and Production Name: Works Location: S80 Category: Industrial Features Class Code: Unspecified Works Or Factories Positional Accuracy: Positioned to an adjacent address or location	A19SW (NE)	737	8	458832 379508
269	Points of Interest - Manufacturing and Production Name: Works Location: Not Supplied Category: Industrial Features Class Code: Unspecified Works Or Factories Positional Accuracy: Positioned to an adjacent address or location	A18NW (N)	795	8	458093 379670
270	Points of Interest - Manufacturing and Production Name: Works Location: Not Supplied Category: Industrial Features Class Code: Unspecified Works Or Factories Positional Accuracy: Positioned to an adjacent address or location	A14SE (E)	800	8	459176 378707
270	Points of Interest - Manufacturing and Production Name: Works Location: Not Supplied Category: Industrial Features Class Code: Unspecified Works Or Factories Positional Accuracy: Positioned to an adjacent address or location	A14SE (E)	828	8	459206 378717
271	Points of Interest - Manufacturing and Production Name: Mining Site Services Ltd Location: 48 Kilton Road, Worksop, S80 2DG Category: Extractive Industries Class Code: Coal Mining Positional Accuracy: Positioned to address or location	A19SE (NE)	802	8	459059 379357

Map ID	Details	Quadrant Reference (Compass Direction)	Estimated Distance From Site	Contact	NGR
271	Points of Interest - Manufacturing and Production Name: Priory Industrial Estate Location: S80 Category: Industrial Features Class Code: Business Parks and Industrial Estates Positional Accuracy: Positioned to an adjacent address or location	A19SE (NE)	842	8	459069 379413
272	Points of Interest - Manufacturing and Production Name: Wind Electricity Generator Location: S80 Category: Industrial Features Class Code: Energy Production Positional Accuracy: Positioned to an adjacent address or location	A17NE (NW)	817	8	457943 379628
273	Points of Interest - Manufacturing and Production Name: Works Location: Not Supplied Category: Industrial Features Class Code: Unspecified Works Or Factories Positional Accuracy: Positioned to an adjacent address or location	A19SE (NE)	820	8	459105 379314
273	Points of Interest - Manufacturing and Production Name: Works Location: S80 Category: Industrial Features Class Code: Unspecified Works Or Factories Positional Accuracy: Positioned to an adjacent address or location	A19SE (NE)	820	8	459105 379314
273	Points of Interest - Manufacturing and Production Name: Works Location: Not Supplied Category: Industrial Features Class Code: Unspecified Works Or Factories Positional Accuracy: Positioned to an adjacent address or location	A19SE (NE)	878	8	459149 379354
273	Points of Interest - Manufacturing and Production Name: Works Location: S80 Category: Industrial Features Class Code: Unspecified Works Or Factories Positional Accuracy: Positioned to an adjacent address or location	A19SE (NE)	878	8	459149 379354
273	Points of Interest - Manufacturing and Production Name: Kilton Terrace Industrial Park Location: S80 Category: Industrial Features Class Code: Business Parks and Industrial Estates Positional Accuracy: Positioned to an adjacent address or location	A19SE (NE)	887	8	459177 379321
273	Points of Interest - Manufacturing and Production Name: Kilton Terrace Industrial Park Location: S80 Category: Industrial Features Class Code: Business Parks and Industrial Estates Positional Accuracy: Positioned to an adjacent address or location	A19SE (NE)	894	8	459183 379325
274	Points of Interest - Manufacturing and Production Name: Works Location: Not Supplied Category: Industrial Features Class Code: Unspecified Works Or Factories Positional Accuracy: Positioned to an adjacent address or location	A18NE (N)	832	8	458424 379754
274	Points of Interest - Manufacturing and Production Name: Works Location: S80 Category: Industrial Features Class Code: Unspecified Works Or Factories Positional Accuracy: Positioned to an adjacent address or location	A18NE (N)	832	8	458424 379754
274	Points of Interest - Manufacturing and Production Name: Works Location: Not Supplied Category: Industrial Features Class Code: Unspecified Works Or Factories Positional Accuracy: Positioned to an adjacent address or location	A18NE (N)	834	8	458407 379757
274	Points of Interest - Manufacturing and Production Name: Works Location: S80 Category: Industrial Features Class Code: Unspecified Works Or Factories Positional Accuracy: Positioned to an adjacent address or location	A18NE (N)	834	8	458407 379757

Map ID	Details	Quadrant Reference (Compass Direction)	Estimated Distance From Site	Contact	NGR
275	Points of Interest - Manufacturing and Production Name: Tank Location: S80 Category: Industrial Features Class Code: Tanks (Generic) Positional Accuracy: Positioned to an adjacent address or location	A19SE (NE)	864	8	459179 379261
276	Points of Interest - Manufacturing and Production Name: Works Location: Not Supplied Category: Industrial Features Class Code: Unspecified Works Or Factories Positional Accuracy: Positioned to an adjacent address or location	A19SE (NE)	932	8	459156 379446
276	Points of Interest - Manufacturing and Production Name: Works Location: S80 Category: Industrial Features Class Code: Unspecified Works Or Factories Positional Accuracy: Positioned to an adjacent address or location	A19SE (NE)	933	8	459156 379447
276	Points of Interest - Manufacturing and Production Name: Carlton Phoenix Industrial Estate Location: S80 Category: Industrial Features Class Code: Business Parks and Industrial Estates Positional Accuracy: Positioned to an adjacent address or location	A19SE (NE)	950	8	459138 379501
276	Points of Interest - Manufacturing and Production Name: Carlton Phoenix Industrial Estate Location: S80 Category: Industrial Features Class Code: Business Parks and Industrial Estates Positional Accuracy: Positioned to an adjacent address or location	A19SE (NE)	951	8	459139 379502
276	Points of Interest - Manufacturing and Production Name: Carlton Phoenix Industrial Estate Location: S80 Category: Industrial Features Class Code: Business Parks and Industrial Estates Positional Accuracy: Positioned to an adjacent address or location	A19SE (NE)	980	8	459184 379489
277	Points of Interest - Manufacturing and Production Name: Tank Location: S80 Category: Industrial Features Class Code: Tanks (Generic) Positional Accuracy: Positioned to an adjacent address or location	A19SE (NE)	984	8	459274 379344
278	Points of Interest - Manufacturing and Production Name: Turner Road Industrial Estate Location: S81 Category: Industrial Features Class Code: Business Parks and Industrial Estates Positional Accuracy: Positioned to an adjacent address or location	A23SW (N)	1000	8	458343 379922
279	Points of Interest - Public Infrastructure Name: Bus Station Location: S80 Category: Public Transport, Stations and Infrastructure Class Code: Bus and Coach Stations, Depots and Companies Positional Accuracy: Positioned to address or location	A13NW (N)	72	8	458334 378987
279	Points of Interest - Public Infrastructure Name: Bus Station Location: S80 Category: Public Transport, Stations and Infrastructure Class Code: Bus and Coach Stations, Depots and Companies Positional Accuracy: Positioned to an adjacent address or location	A13NW (N)	73	8	458334 378988
279	Points of Interest - Public Infrastructure Name: National Express Ltd Location: Stand 1, Hardy Street, Worksop, S80 1EJ Category: Public Transport, Stations and Infrastructure Class Code: Bus and Coach Stations, Depots and Companies Positional Accuracy: Positioned to address or location	A13NW (N)	79	8	458344 378996
280	Points of Interest - Public Infrastructure Name: Worksop Bus Station Location: S80 Category: Public Transport, Stations and Infrastructure Class Code: Bus and Coach Stations, Depots and Companies Positional Accuracy: Positioned to an adjacent address or location	A13NE (E)	217	8	458605 378930

Map ID	Details	Quadrant Reference (Compass Direction)	Estimated Distance From Site	Contact	NGR
281	Points of Interest - Public Infrastructure Name: Worksop Police Station Location: Potter Street, Worksop, S80 2AL Category: Central and Local Government Class Code: Police Stations Positional Accuracy: Positioned to address or location	A13SE (SE)	305	8	458624 378674
281	Points of Interest - Public Infrastructure Name: Police Location: Potter Street, Worksop, S80 2AL Category: Central and Local Government Class Code: Police Stations Positional Accuracy: Positioned to address or location	A13SE (SE)	305	8	458624 378674
281	Points of Interest - Public Infrastructure Name: Nottinghamshire Police Workshop Police Station & B Division HQ Location: Potter Street, Worksop, S80 2AL Category: Central and Local Government Class Code: Police Stations Positional Accuracy: Positioned to address or location	A13SE (SE)	305	8	458624 378674
282	Points of Interest - Public Infrastructure Name: Weir Location: S80 Category: Water Class Code: Weirs, Sluices and Dams Positional Accuracy: Positioned to an adjacent address or location	A13NE (NE)	353	8	458680 379116
282	Points of Interest - Public Infrastructure Name: Weir Location: S80 Category: Water Class Code: Weirs, Sluices and Dams Positional Accuracy: Positioned to an adjacent address or location	A14NW (NE)	371	8	458702 379115
282	Points of Interest - Public Infrastructure Name: Weir Location: S80 Category: Water Class Code: Weirs, Sluices and Dams Positional Accuracy: Positioned to an adjacent address or location	A14NW (NE)	374	8	458705 379115
283	Points of Interest - Public Infrastructure Name: Sluice Location: S80 Category: Water Class Code: Weirs, Sluices and Dams Positional Accuracy: Positioned to an adjacent address or location	A14NW (E)	536	8	458921 378976
283	Points of Interest - Public Infrastructure Name: Sluice Location: S80 Category: Water Class Code: Weirs, Sluices and Dams Positional Accuracy: Positioned to an adjacent address or location	A14NW (E)	539	8	458921 378992
284	Points of Interest - Public Infrastructure Name: Worksop Fire Station Location: Eastgate, Worksop, S80 1QS Category: Central and Local Government Class Code: Fire Brigade Stations Positional Accuracy: Positioned to address or location	A19SW (NE)	652	8	458828 379401
284	Points of Interest - Public Infrastructure Name: Nottinghamshire Fire & Rescue Service Location: Fire Station, Eastgate, Worksop, S80 1QS Category: Central and Local Government Class Code: Fire Brigade Stations Positional Accuracy: Positioned to address or location	A19SW (NE)	653	8	458829 379401
285	Points of Interest - Public Infrastructure Name: Weir Location: S80 Category: Water Class Code: Weirs, Sluices and Dams Positional Accuracy: Positioned to an adjacent address or location	A17SE (NW)	713	8	457909 379483
285	Points of Interest - Public Infrastructure Name: Weir Location: S80 Category: Water Class Code: Weirs, Sluices and Dams Positional Accuracy: Positioned to an adjacent address or location	A17SE (NW)	714	8	457905 379481

Map ID	Details	Quadrant Reference (Compass Direction)	Estimated Distance From Site	Contact	NGR
285	Points of Interest - Public Infrastructure Name: Weir Location: S80 Category: Water Class Code: Weirs, Sluices and Dams Positional Accuracy: Positioned to an adjacent address or location	A17SE (NW)	758	8	457891 379526
286	Points of Interest - Public Infrastructure Name: Cemetery Location: Not Supplied Category: Infrastructure and Facilities Class Code: Cemeteries and Crematoria Positional Accuracy: Positioned to an adjacent address or location	A14NE (E)	748	8	459139 378945
286	Points of Interest - Public Infrastructure Name: Cemetery Location: S80 Category: Infrastructure and Facilities Class Code: Cemeteries and Crematoria Positional Accuracy: Positioned to an adjacent address or location	A14NE (E)	748	8	459139 378945
287	Points of Interest - Public Infrastructure Name: Dukeries Location: St. Annes Drive, Worksop, S80 3QD Category: Road And Rail Class Code: Petrol and Fuel Stations Positional Accuracy: Positioned to address or location	A12SW (W)	763	8	457576 378799
287	Points of Interest - Public Infrastructure Name: Shell Worksop Location: St. Annes Drive, Worksop, S80 3QD Category: Road And Rail Class Code: Petrol and Fuel Stations Positional Accuracy: Positioned to address or location	A12SW (W)	763	8	457575 378798
287	Points of Interest - Public Infrastructure Name: Shell Service Station Location: St Annes Drive, Worksop, S80 3QD Category: Road And Rail Class Code: Petrol and Fuel Stations Positional Accuracy: Positioned to address or location	A12SW (W)	763	8	457575 378798
287	Points of Interest - Public Infrastructure Name: Tcs Dukeries Location: St. Annes Drive, Worksop, S80 3QD Category: Road And Rail Class Code: Petrol and Fuel Stations Positional Accuracy: Positioned to address or location	A12SW (W)	763	8	457576 378799
287	Points of Interest - Public Infrastructure Name: Shell Worksop Location: St. Annes Drive, Worksop, S80 3QD Category: Road And Rail Class Code: Petrol and Fuel Stations Positional Accuracy: Positioned to address or location	A12SW (W)	763	8	457576 378799
288	Points of Interest - Public Infrastructure Name: Save Retail Location: 106 Gateford Road, Worksop, S80 1UE Category: Road And Rail Class Code: Petrol and Fuel Stations Positional Accuracy: Positioned to address or location	A18NW (N)	808	8	458351 379730
288	Points of Interest - Public Infrastructure Name: Save Retail Location: 106 Gateford Road, Worksop, S80 1UE Category: Road And Rail Class Code: Petrol and Fuel Stations Positional Accuracy: Positioned to address or location	A18NW (N)	808	8	458352 379730
288	Points of Interest - Public Infrastructure Name: Gateford Services Location: 106 Gateford Road, Worksop, S80 1UE Category: Road And Rail Class Code: Petrol and Fuel Stations Positional Accuracy: Positioned to address or location	A18NW (N)	808	8	458351 379730
288	Points of Interest - Public Infrastructure Name: Gateford Services Location: 106 Gateford Road, Worksop, S80 1UE Category: Road And Rail Class Code: Petrol and Fuel Stations Positional Accuracy: Positioned to address or location	A18NW (N)	808	8	458352 379730

Map ID	Details	Quadrant Reference (Compass Direction)	Estimated Distance From Site	Contact	NGR
289	Points of Interest - Public Infrastructure Name: Worksop Rail Station Location: S81 Category: Public Transport, Stations and Infrastructure Class Code: Railway Stations, Junctions and Halts Positional Accuracy: Positioned to address or location	A18NE (N)	853	8	458571 379755
289	Points of Interest - Public Infrastructure Name: Worksop Station Location: Nr Clarence Road, S81 Category: Public Transport, Stations and Infrastructure Class Code: Railway Stations, Junctions and Halts Positional Accuracy: Positioned to address or location	A18NE (N)	853	8	458571 379755
290	Points of Interest - Public Infrastructure Name: Morrisons Petrol Station Location: Kilton Road, Worksop, S80 2EE Category: Road And Rail Class Code: Petrol and Fuel Stations Positional Accuracy: Positioned to address or location	A19SE (NE)	977	8	459221 379428
290	Points of Interest - Public Infrastructure Name: Morrisons Petrol Station Location: Kilton Road, Worksop, S80 2DJ Category: Road And Rail Class Code: Petrol and Fuel Stations Positional Accuracy: Positioned to address or location	A19SE (NE)	978	8	459220 379431
290	Points of Interest - Public Infrastructure Name: Morrisons Worksop Location: Kilton Road, Kilton Road, Worksop, S80 2DJ Category: Road And Rail Class Code: Petrol and Fuel Stations Positional Accuracy: Positioned to address or location	A19SE (NE)	979	8	459222 379430
291	Points of Interest - Recreational and Environmental Name: Play Area Location: S80 Category: Recreational Class Code: Playgrounds Positional Accuracy: Positioned to an adjacent address or location	A13SW (SW)	264	8	458145 378699
292	Points of Interest - Recreational and Environmental Name: Play Area Location: S80 Category: Recreational Class Code: Playgrounds Positional Accuracy: Positioned to an adjacent address or location	A18SW (N)	500	8	458298 379416
292	Points of Interest - Recreational and Environmental Name: Playground Location: Not Supplied Category: Recreational Class Code: Playgrounds Positional Accuracy: Positioned to an adjacent address or location	A18SW (N)	584	8	458307 379502
293	Points of Interest - Recreational and Environmental Name: Skate Park Location: S80 Category: Recreational Class Code: Playgrounds Positional Accuracy: Positioned to an adjacent address or location	A14NW (E)	561	8	458927 379066
293	Points of Interest - Recreational and Environmental Name: Playground Location: Priorswell Road, S80 Category: Recreational Class Code: Playgrounds Positional Accuracy: Positioned to address or location	A14NW (E)	609	8	458979 379051
293	Points of Interest - Recreational and Environmental Name: Playground Location: Priorswell Road, S80 Category: Recreational Class Code: Playgrounds Positional Accuracy: Positioned to an adjacent address or location	A14NW (E)	638	8	459007 379061
293	Points of Interest - Recreational and Environmental Name: Playground Location: Not Supplied Category: Recreational Class Code: Playgrounds Positional Accuracy: Positioned to an adjacent address or location	A14NW (E)	638	8	459007 379061

Map ID	Details	Quadrant Reference (Compass Direction)	Estimated Distance From Site	Contact	NGR
294	Nitrate Vulnerable Zones Name: River Idle From River Ryton To River Trent Nvz Description: Surface Water Source: Environment Agency, Head Office	A13SE (E)	0	4	458365 378896
295	Nitrate Vulnerable Zones Name: Nottinghamshire Description: Groundwater Source: Environment Agency, Head Office	A13SE (E)	0	4	458365 378896

Agency & Hydrological	Version	Update Cycle
Contaminated Land Register Entries and Notices Rotherham Metropolitan Borough Council - Environmental Health Department Bassetlaw District Council - Environmental Health Department Bolsover District Council - Environmental Health Department Environment Agency - Head Office	April 2014 January 2020 January 2020 June 2020	Annual Rolling Update Annual Rolling Update Annual Rolling Update Annually
Discharge Consents Environment Agency - Midlands Region	October 2020	Quarterly
Enforcement and Prohibition Notices Environment Agency - Midlands Region Environment Agency - North East Region	March 2013 March 2013	Annual Rolling Update Annual Rolling Update
Integrated Pollution Controls Environment Agency - Midlands Region Environment Agency - North East Region	October 2008 October 2008	Variable Variable
Integrated Pollution Prevention And Control Environment Agency - Midlands Region Environment Agency - North East Region	October 2020 October 2020	Quarterly Quarterly
Local Authority Integrated Pollution Prevention And Control Bolsover District Council - Environmental Health Department Bassetlaw District Council - Environmental Health Department Rotherham Metropolitan Borough Council - Planning Department	August 2014 June 2014 October 2014	Variable Variable Variable
Local Authority Pollution Prevention and Controls Bassetlaw District Council - Environmental Health Department Bolsover District Council - Environmental Health Department Rotherham Metropolitan Borough Council - Planning Department	August 2014 August 2014 October 2014	Not Applicable Not Applicable Annual Rolling Update
Local Authority Pollution Prevention and Control Enforcements Bolsover District Council - Environmental Health Department Bassetlaw District Council - Environmental Health Department Rotherham Metropolitan Borough Council - Planning Department	August 2014 June 2014 October 2014	Variable Variable Variable
Nearest Surface Water Feature Ordnance Survey	September 2020	
Pollution Incidents to Controlled Waters Environment Agency - Midlands Region	December 1999	Not Applicable
Prosecutions Relating to Authorised Processes Environment Agency - Midlands Region Environment Agency - North East Region	July 2015 March 2013	Annual Rolling Update Annual Rolling Update
Prosecutions Relating to Controlled Waters Environment Agency - Midlands Region Environment Agency - North East Region	March 2013 March 2013	Annual Rolling Update Annual Rolling Update
Registered Radioactive Substances Environment Agency - Midlands Region Environment Agency - North East Region	June 2016 June 2016	
River Quality Environment Agency - Head Office	November 2001	Not Applicable
River Quality Biology Sampling Points Environment Agency - Head Office	July 2012	Annually
River Quality Chemistry Sampling Points Environment Agency - Head Office	July 2012	Annually
Substantiated Pollution Incident Register Environment Agency - Midlands Region - East Area Environment Agency - Midlands Region - Lower Trent Area Environment Agency - North East Region - Ridings Area Environment Agency - North East Region - Yorkshire Area	October 2020 October 2020 October 2020 October 2020	Quarterly Quarterly Quarterly Quarterly

Agency & Hydrological	Version	Update Cycle
Water Abstractions Environment Agency - Midlands Region	October 2020	Quarterly
Water Industry Act Referrals Environment Agency - Midlands Region Environment Agency - North East Region	October 2017 October 2017	Quarterly Quarterly
Groundwater Vulnerability Map Environment Agency - Head Office	June 2018	As notified
Groundwater Vulnerability - Soluble Rock Risk Environment Agency - Head Office	June 2018	As notified
Bedrock Aquifer Designations Environment Agency - Head Office	January 2018	Annually
Superficial Aquifer Designations Environment Agency - Head Office	January 2018	Annually
Source Protection Zones Environment Agency - Head Office	October 2019	Quarterly
Extreme Flooding from Rivers or Sea without Defences Environment Agency - Head Office	September 2020	Quarterly
Flooding from Rivers or Sea without Defences Environment Agency - Head Office	September 2020	Quarterly
Areas Benefiting from Flood Defences Environment Agency - Head Office	September 2020	Quarterly
Flood Water Storage Areas Environment Agency - Head Office	September 2020	Quarterly
Flood Defences Environment Agency - Head Office	September 2020	Quarterly
OS Water Network Lines Ordnance Survey	June 2020	Quarterly
Surface Water 1 in 30 year Flood Extent Environment Agency - Head Office	October 2013	Annually
Surface Water 1 in 100 year Flood Extent Environment Agency - Head Office	October 2013	Annually
Surface Water 1 in 1000 year Flood Extent Environment Agency - Head Office	October 2013	Annually
Surface Water Suitability Environment Agency - Head Office	October 2013	Annually
BGS Groundwater Flooding Susceptibility British Geological Survey - National Geoscience Information Service	May 2013	Annually


Waste	Version	Update Cycle
BGS Recorded Landfill Sites British Geological Survey - National Geoscience Information Service	June 1996	Not Applicable
Historical Landfill Sites Environment Agency - Head Office	October 2019	Quarterly
Integrated Pollution Control Registered Waste Sites Environment Agency - Midlands Region Environment Agency - North East Region	October 2008 October 2008	Not Applicable Not Applicable
Licensed Waste Management Facilities (Landfill Boundaries) Environment Agency - Midlands Region - East Area Environment Agency - Midlands Region - Lower Trent Area Environment Agency - North East Region - Ridings Area Environment Agency - North East Region - Yorkshire Area	October 2020 October 2020 October 2020 October 2020	Quarterly Quarterly Quarterly Quarterly
Licensed Waste Management Facilities (Locations) Environment Agency - Midlands Region - East Area Environment Agency - Midlands Region - Lower Trent Area Environment Agency - North East Region - Ridings Area Environment Agency - North East Region - Yorkshire Area	October 2020 October 2020 October 2020 October 2020	Quarterly Quarterly Quarterly Quarterly
Local Authority Landfill Coverage Bassetlaw District Council - Environmental Health Department Bolsover District Council Derbyshire County Council Nottinghamshire County Council - Environment Department Rotherham Metropolitan Borough Council - Environmental Health Department	May 2000 May 2000 May 2000 May 2000 May 2000	Not Applicable Not Applicable Not Applicable Not Applicable Not Applicable
Local Authority Recorded Landfill Sites Bassetlaw District Council - Environmental Health Department Bolsover District Council Derbyshire County Council Nottinghamshire County Council - Environment Department Rotherham Metropolitan Borough Council - Environmental Health Department	May 2000 May 2000 May 2000 May 2000 May 2000	Not Applicable Not Applicable Not Applicable Not Applicable Not Applicable
Potentially Infilled Land (Non-Water) Landmark Information Group Limited	December 1999	Not Applicable
Potentially Infilled Land (Water) Landmark Information Group Limited	December 1999	Not Applicable
Registered Landfill Sites Environment Agency - Midlands Region - East Area Environment Agency - Midlands Region - Lower Trent Area Environment Agency - North East Region - Ridings Area Environment Agency - North East Region - Yorkshire Area	March 2003 March 2003 March 2003 March 2003	Not Applicable Not Applicable Not Applicable Not Applicable
Registered Waste Transfer Sites Environment Agency - Midlands Region - East Area Environment Agency - Midlands Region - Lower Trent Area Environment Agency - North East Region - Ridings Area Environment Agency - North East Region - Yorkshire Area	March 2003 March 2003 March 2003 March 2003	Not Applicable Not Applicable Not Applicable Not Applicable
Registered Waste Treatment or Disposal Sites Environment Agency - Midlands Region - East Area Environment Agency - Midlands Region - Lower Trent Area Environment Agency - North East Region - Ridings Area Environment Agency - North East Region - Yorkshire Area	March 2003 March 2003 March 2003 March 2003	Not Applicable Not Applicable Not Applicable Not Applicable

Hazardous Substances	Version	Update Cycle
Control of Major Accident Hazards Sites (COMAH) Health and Safety Executive	April 2018	Bi-Annually
Explosive Sites Health and Safety Executive	March 2017	Annually
Notification of Installations Handling Hazardous Substances (NIHHS) Health and Safety Executive	November 2000	Not Applicable
Planning Hazardous Substance Enforcements Bassetlaw District Council - Environmental Health Department Nottinghamshire County Council Bolsover District Council Derbyshire County Council Rotherham Metropolitan Borough Council	April 2015 August 2007 February 2016 February 2016 February 2016	Variable Variable Variable Variable Variable
Planning Hazardous Substance Consents Bassetlaw District Council - Environmental Health Department Nottinghamshire County Council Bolsover District Council Derbyshire County Council Rotherham Metropolitan Borough Council	April 2015 August 2007 February 2016 February 2016 February 2016	Variable Variable Variable Variable Variable
Geological	Version	Update Cycle
BGS 1:625,000 Solid Geology British Geological Survey - National Geoscience Information Service	January 2009	Not Applicable
BGS Estimated Soil Chemistry British Geological Survey - National Geoscience Information Service	October 2015	Annually
BGS Recorded Mineral Sites British Geological Survey - National Geoscience Information Service	November 2020	Bi-Annually
CBSCB Compensation District Cheshire Brine Subsidence Compensation Board (CBSCB)	August 2011	Not Applicable
Coal Mining Affected Areas The Coal Authority - Property Searches	March 2014	Annual Rolling Update
Mining Instability Ove Arup & Partners	October 2000	Not Applicable
Non Coal Mining Areas of Great Britain British Geological Survey - National Geoscience Information Service	May 2015	Not Applicable
Potential for Collapsible Ground Stability Hazards British Geological Survey - National Geoscience Information Service	April 2020	Annually
Potential for Compressible Ground Stability Hazards British Geological Survey - National Geoscience Information Service	January 2019	Annually
Potential for Ground Dissolution Stability Hazards British Geological Survey - National Geoscience Information Service	January 2019	Annually
Potential for Landslide Ground Stability Hazards British Geological Survey - National Geoscience Information Service	January 2019	Annually
Potential for Running Sand Ground Stability Hazards British Geological Survey - National Geoscience Information Service	January 2019	Annually
Potential for Shrinking or Swelling Clay Ground Stability Hazards British Geological Survey - National Geoscience Information Service	January 2019	Annually
Radon Potential - Radon Affected Areas British Geological Survey - National Geoscience Information Service	July 2011	Annually
Radon Potential - Radon Protection Measures British Geological Survey - National Geoscience Information Service	July 2011	Annually

Industrial Land Use	Version	Update Cycle
Contemporary Trade Directory Entries Thomson Directories	October 2020	Quarterly
Fuel Station Entries Catalist Ltd - Experian	September 2020	Quarterly
Gas Pipelines National Grid	September 2020	
Points of Interest - Commercial Services PointX	September 2020	Quarterly
Points of Interest - Education and Health PointX	September 2020	Quarterly
Points of Interest - Manufacturing and Production PointX	September 2020	Quarterly
Points of Interest - Public Infrastructure PointX	September 2020	Quarterly
Points of Interest - Recreational and Environmental PointX	September 2020	Quarterly
Underground Electrical Cables National Grid	August 2020	

Sensitive Land Use	Version	Update Cycle
Ancient Woodland Natural England	April 2020	Bi-Annually
Areas of Adopted Green Belt Bassetlaw District Council Bolsover District Council Rotherham Metropolitan Borough Council	June 2020 June 2020 June 2020	As notified As notified As notified
Areas of Unadopted Green Belt Bassetlaw District Council Bolsover District Council Rotherham Metropolitan Borough Council	June 2020 June 2020 June 2020	As notified As notified As notified
Areas of Outstanding Natural Beauty Natural England	June 2019	Bi-Annually
Environmentally Sensitive Areas Natural England	January 2017	
Forest Parks Forestry Commission	April 1997	Not Applicable
Local Nature Reserves Natural England	April 2020	Bi-Annually
Marine Nature Reserves Natural England	July 2019	Bi-Annually
National Nature Reserves Natural England	July 2019	Bi-Annually
National Parks Natural England	April 2017	Bi-Annually
Nitrate Sensitive Areas Natural England	April 2016	Not Applicable
Nitrate Vulnerable Zones Environment Agency - Head Office Department for Environment, Food and Rural Affairs (DEFRA - formerly FRCA)	December 2017 October 2015	Bi-Annually
Ramsar Sites Natural England	August 2020	Bi-Annually
Sites of Special Scientific Interest Natural England	May 2020	Bi-Annually
Special Areas of Conservation Natural England	July 2020	Bi-Annually
Special Protection Areas Natural England	September 2020	Bi-Annually

A selection of organisations who provide data within this report

Data Supplier	Data Supplier Logo
Ordnance Survey	
Environment Agency	
Scottish Environment Protection Agency	
The Coal Authority	
British Geological Survey	 British Geological Survey NATURAL ENVIRONMENT RESEARCH COUNCIL
Centre for Ecology and Hydrology	 Centre for Ecology & Hydrology NATURAL ENVIRONMENT RESEARCH COUNCIL
Natural Resources Wales	
Scottish Natural Heritage	
Natural England	
Public Health England	
Ove Arup	
Stantec UK Ltd	

Contact	Name and Address	Contact Details
1	British Geological Survey - Enquiry Service British Geological Survey, Environmental Science Centre, Keyworth, Nottingham, Nottinghamshire, NG12 5GG	Telephone: 0115 936 3143 Fax: 0115 936 3276 Email: enquiries@bgs.ac.uk Website: www.bgs.ac.uk
2	Environment Agency - National Customer Contact Centre (NCCC) PO Box 544, Templeborough, Rotherham, S60 1BY	Telephone: 03708 506 506 Email: enquiries@environment-agency.gov.uk
3	Bassetlaw District Council - Environmental Health Department Queens Buildings, Potter Street, Worksop, Nottinghamshire, S80 2AH	Telephone: 01909 533533 Fax: 01909 731111 Website: www.bassetlaw.gov.uk
4	Environment Agency - Head Office Rio House, Waterside Drive, Aztec West, Almondsbury, Bristol, Avon, BS32 4UD	Telephone: 01454 624400 Fax: 01454 624409
5	Ordnance Survey Adanac Drive, Southampton, Hampshire, SO16 0AS	Telephone: 03456 05 05 05 Email: customerservices@ordnancesurvey.co.uk Website: www.ordnancesurvey.gov.uk
6	Nottinghamshire County Council - Environment Department 5th Floor, Trentbridge House, Fox Road, Nottingham, Nottinghamshire, NG2 6BJ	Telephone: 0115 977 4383 Website: www.nottinghamshire.gov.uk
7	The Coal Authority - Property Searches 200 Lichfield Lane, Mansfield, Nottinghamshire, NG18 4RG	Telephone: 0345 762 6848 Fax: 01623 637 338 Email: groundstability@coal.gov.uk Website: www2.groundstability.com
8	PointX 7 Abbey Court, Eagle Way, Sowton, Exeter, Devon, EX2 7HY	Website: www.pointx.co.uk
9	Natural England County Hall, Spetchley Road, Worcester, WR5 2NP	Telephone: 0300 060 3900 Email: enquiries@naturalengland.org.uk Website: www.naturalengland.org.uk
-	Public Health England - Radon Survey, Centre for Radiation, Chemical and Environmental Hazards Chilton, Didcot, Oxfordshire, OX11 0RQ	Telephone: 01235 822622 Fax: 01235 833891 Email: radon@phe.gov.uk Website: www.ukradon.org
-	Landmark Information Group Limited Imperium, Imperial Way, Reading, Berkshire, RG2 0TD	Telephone: 0844 844 9952 Fax: 0844 844 9951 Email: customerservices@landmarkinfo.co.uk Website: www.landmarkinfo.co.uk

Please note that the Environment Agency / Natural Resources Wales / SEPA have a charging policy in place for enquiries.

Envirocheck[®] Report:

Mining and Ground Stability Datasheet

Order Details:

Order Number:

268169345_1_1

Customer Reference:

100525

National Grid Reference:

458370, 378900

Slice:

A

Site Area (Ha):

0.24

Search Buffer (m):

1000

Site Details:

15-17 Newcastle Avenue

Worksop

S80 1EY

Client Details:

Mr R Somal

Dice Consulting Engineers LTD

16 Commerce Square

Nottingham

NG1 1HS

Report Section and Details	Page Number
Summary	-
<p>The Summary section provides an overview of the data contained within the report, detailing the number of data set features or the existence of a data set in relation to the buffer selected.</p> <p>For ease of reference, the report is broken down into 4 sections of data; Mining and Natural Cavities Data, Historical Land Use Information (1:2,500), Historical Land Use Information (1:10,000) and Ground Stability Data (1:50,000).</p>	
Mining and Natural Cavities Data	1
<p>The Mining and Natural Cavities Data section features data sets related to the existence of mining areas and their potential hazards; and details of naturally formed cavities.</p> <p>Data sets within this section are not plotted, with the exception of BGS Recorded Mineral Sites and Potential Mining Areas which feature on the Historical Land Use Information (1:10,000) map.</p>	
Historical Land Use Information (1:2,500)	-
<p>The Historical Land Use Information (1:2,500) section contains data captured from analysis carried out by Landmark of 1:1,250 and 1:2,500 scale historical Ordnance Survey mapping, identifying areas where, historically, the land uses were potentially contaminative.</p> <p>For the purpose of this Envirocheck module, only historical data relating to mining and ground stability has been included and plotted on the corresponding Historical Land Use Information (1:2,500) map. This section also includes the Subterranean Features data set, which details various man-made and man-used underground spaces obtained from the Subterranea Britannica society.</p>	
Historical Land Use Information (1:10,000)	3
<p>The Historical Land Use (1:10,000) section covers data captured from the systematic analysis carried out by Landmark of 1:10, 560 and 1:10,000 scale historical Ordnance Survey mapping dating back to the mid-19th century, identifying potentially contaminative past industrial land uses.</p> <p>For the purpose of this Envirocheck module, only data relating to mining and ground stability has been included and plotted on the accompanying Historical Land Use Information (1:10,000) map.</p>	
Ground Stability Data (1:50,000)	4
<p>The Ground Stability (1:50,000) section includes the BGS Geosure data suite, reporting features to 250m and plotted onto 3 separate maps. Also reported is brine subsidence, brine mining and salt mining data sets, of which Brine Pumping and Salt Mining Related Features are plotted, and subsidence insurance claims and insurance investigations data, which is not plotted.</p>	
Historical Map List	5
<p>The Historical Map List section details the historical mapping that has been analysed for your site, in relation to the Historical Land Use Information sections.</p>	
Data Currency	6
Data Suppliers	7
Useful Contacts	8

Copyright Notice

© Landmark Information Group Limited 2020. The Copyright on the information and data and its format as contained in this Envirocheck® Report ("Report") is the property of Landmark Information Group Limited ("Landmark") and several other Data Providers, including (but not limited to) Ordnance Survey, British Geological Survey, and the Environment Agency/Natural Resources Wales, and must not be reproduced in whole or in part by photocopying or any other method. The Report is supplied under Landmark's Terms and Conditions accepted by the Customer. A copy of Landmark's Terms and Conditions can be found with the Index Map for this report. Additional copies of the Report may be obtained from Landmark, subject to Landmark's charges in force from time to time. The Copyright, design rights and any other intellectual rights shall remain the exclusive property of Landmark and/or other Data providers, whose Copyright material has been included in this Report.

© Copyright Stantec UK Limited. All rights reserved.

The brine subsidence data relating to the Droitwich area as provided in this report is derived from JPB studies and physical monitoring undertaken annually over more than 35 years. For more detailed interpretation contact enquiries@jpb.co.uk. JPB retain the copyright and intellectual rights to this data and accept no liability for any loss or damage, including in direct or consequential loss, arising from the use of this data.

The Mining Instability data was obtained on licence from Ove Arup & Partners Limited (for further information, contact mining.review@arup.com). No reproduction or further use of such Data is to be made without the prior written consent of Ove Arup & Partners Limited. The supplied Mining Instability data is derived from publicly available records and other third party sources and neither Ove Arup & Partners nor Landmark warrant the accuracy or completeness of such information or data.

Report Version v53.0

Data Type	Page Number	On Site	0 to 250m	251 to 500m	501 to 1000m
Mining and Natural Cavities Data					
BGS Recorded Mineral Sites	pg 1				9
Coal Mining Affected Areas	pg 2	Yes	n/a	n/a	n/a
Man Made Mining Cavities					
Mining Instability	pg 2	Yes	n/a	n/a	n/a
Natural Cavities					
Non Coal Mining Areas of Great Britain				n/a	n/a
Potential Mining Areas					
Historical Land Use Information (1:2,500)					
Extractive Industries or Potential Excavations from 1855-1909 (100m)				n/a	n/a
Extractive Industries or Potential Excavations from 1893-1915 (100m)				n/a	n/a
Extractive Industries or Potential Excavations from 1906-1937 (100m)				n/a	n/a
Extractive Industries or Potential Excavations from 1924-1949 (100m)				n/a	n/a
Extractive Industries or Potential Excavations from 1950-1980 (100m)				n/a	n/a
Subterranean Features (100m)				n/a	n/a
Historical Land Use Information (1:10,000)					
Air Shafts					
Disturbed Ground					
General Quarrying	pg 3			1	
Heap, unknown constituents					
Mineral Railway	pg 3				1
Mining & quarrying general					
Mining of coal & lignite					
Quarrying of sand & clay, operation of sand & gravel pits	pg 3				7
Former Marshes					
Potentially Infilled Land (Non-Water)	pg 3				7
Potentially Infilled Land (Water)	pg 3			1	3
Ground Stability Data (1:50,000)					
CBSCB Compensation District			n/a	n/a	n/a
Brine Pumping Related Features					
Brine Subsidence Solution Area					
Potential for Collapsible Ground Stability Hazards	pg 4	Yes	Yes	n/a	n/a
Potential for Compressible Ground Stability Hazards	pg 4	Yes	Yes	n/a	n/a
Potential for Ground Dissolution Stability Hazards	pg 4	Yes		n/a	n/a
Potential for Landslide Ground Stability Hazards	pg 4	Yes		n/a	n/a
Potential for Running Sand Ground Stability Hazards	pg 4	Yes	Yes	n/a	n/a
Potential for Shrinking or Swelling Clay Ground Stability Hazards	pg 4	Yes	Yes	n/a	n/a
Salt Mining Related Features					

Report Version v53.0

Map ID	Details	Quadrant Reference (Compass Direction)	Estimated Distance From Site	Contact	NGR
1	BGS Recorded Mineral Sites Site Name: Sandy Lane Sand Pit Location: Worksop, Nottinghamshire Source: British Geological Survey, National Geoscience Information Service Reference: 11931 Type: Opencast Status: Ceased Operator: Jas. Turner & Son Ltd. Operator Location: Not Supplied Periodic Type: Permian Geology: Edlington Formation Commodity: Silica Sand Positional Accuracy: Located by supplier to within 10m	A18SW (NW)	507	1	458090 379355
1	BGS Recorded Mineral Sites Site Name: Sandy Lane Sand Pit Location: Worksop, Nottinghamshire Source: British Geological Survey, National Geoscience Information Service Reference: 11931 Type: Opencast Status: Ceased Operator: Jas. Turner & Son Ltd. Operator Location: Not Supplied Periodic Type: Permian Geology: Edlington Formation Commodity: Sandstone Positional Accuracy: Located by supplier to within 10m	A18SW (NW)	507	1	458090 379355
2	BGS Recorded Mineral Sites Site Name: Menagerie Wood Sand Pit Location: Worksop, Nottinghamshire Source: British Geological Survey, National Geoscience Information Service Reference: 246355 Type: Opencast Status: Ceased Operator: Unknown Operator Operator Location: Not Supplied Periodic Type: Permian Geology: Edlington Formation Commodity: Sand Positional Accuracy: Located by supplier to within 10m	A12SE (W)	628	1	457717 378771
3	BGS Recorded Mineral Sites Site Name: Sandy Lane Sand Pit Location: Worksop, Nottinghamshire Source: British Geological Survey, National Geoscience Information Service Reference: 106695 Type: Opencast Status: Ceased Operator: Jas. Turner & Son Ltd. Operator Location: Not Supplied Periodic Type: Permian Geology: Edlington Formation Commodity: Silica Sand Positional Accuracy: Located by supplier to within 10m	A17NE (NW)	781	1	457924 379576
3	BGS Recorded Mineral Sites Site Name: Sandy Lane Sand Pit Location: Worksop, Nottinghamshire Source: British Geological Survey, National Geoscience Information Service Reference: 106695 Type: Opencast Status: Ceased Operator: Jas. Turner & Son Ltd. Operator Location: Not Supplied Periodic Type: Permian Geology: Edlington Formation Commodity: Sandstone Positional Accuracy: Located by supplier to within 10m	A17NE (NW)	781	1	457924 379576
4	BGS Recorded Mineral Sites Site Name: Sandy Lane Sand Pit Location: Worksop, Nottinghamshire Source: British Geological Survey, National Geoscience Information Service Reference: 11930 Type: Opencast Status: Ceased Operator: Jas. Turner & Son Ltd. Operator Location: Not Supplied Periodic Type: Permian Geology: Edlington Formation Commodity: Silica Sand Positional Accuracy: Located by supplier to within 10m	A17NE (N)	930	1	458000 379780

Map ID	Details	Quadrant Reference (Compass Direction)	Estimated Distance From Site	Contact	NGR
5	BGS Recorded Mineral Sites Site Name: Blyth Road Sand Pit Location: Worksop, Nottinghamshire Source: British Geological Survey, National Geoscience Information Service Reference: 106513 Type: Opencast Status: Ceased Operator: Unknown Operator Operator Location: Not Supplied Periodic Type: Triassic Geology: Chester Formation (Nottingham Castle Sandstone Formation) Commodity: Sand Positional Accuracy: Located by supplier to within 10m	A19NW (NE)	964	1	458764 379809
6	BGS Recorded Mineral Sites Site Name: Worksop Sand Pit Location: Worksop, Nottinghamshire Source: British Geological Survey, National Geoscience Information Service Reference: 12796 Type: Opencast Status: Ceased Operator: Unknown Operator Operator Location: Not Supplied Periodic Type: Triassic Geology: Chester Formation (Nottingham Castle Sandstone Formation) Commodity: Sand Positional Accuracy: Located by supplier to within 10m	A19NE (NE)	982	1	459060 379635
7	BGS Recorded Mineral Sites Site Name: Carlton Road Sand Pits Location: Worksop, Nottinghamshire Source: British Geological Survey, National Geoscience Information Service Reference: 106515 Type: Opencast Status: Ceased Operator: Jas. Turner & Son Ltd. Operator Location: Not Supplied Periodic Type: Permian, Triassic Geology: Lenton Sandstone Formation (Lower Mottled Sandstone) Commodity: Silica Sand Positional Accuracy: Located by supplier to within 10m	A18NE (N)	995	1	458553 379904
	Coal Mining Affected Areas Description: In an area which may be affected by coal mining activity. It is recommended that a coal mining report is obtained from the Coal Authority. Contact details are included in the Useful Contacts section of this report.	A13SE (E)	0	2	458365 378896
	Mining Instability Mining Evidence: Inconclusive Coal Mining Source: Ove Arup & Partners Boundary Quality: As Supplied	A13SE (E)	0	3	458365 378896
	Non Coal Mining Areas of Great Britain No Hazard				

Map ID	Details	Quadrant Reference (Compass Direction)	Estimated Distance From Site	Contact	NGR
8	General Quarrying Use: Not Supplied Date of Mapping: 1956 - 1992	A18SW (NW)	394	-	458189 379279
9	Mineral Railway Use: Not Supplied Date of Mapping: 1923 - 1956	A18NE (N)	956	-	458419 379879
10	Quarrying of sand & clay, operation of sand & gravel pits Use: Not Supplied Date of Mapping: 1922	A12SE (W)	571	-	457766 378826
11	Quarrying of sand & clay, operation of sand & gravel pits Use: Not Supplied Date of Mapping: 1922	A12SE (W)	617	-	457724 378792
12	Quarrying of sand & clay, operation of sand & gravel pits Use: Not Supplied Date of Mapping: 1922 - 1956	A19NW (NE)	860	-	458845 379649
13	Quarrying of sand & clay, operation of sand & gravel pits Use: Not Supplied Date of Mapping: 1887 - 1948	A19NW (NE)	867	-	458738 379715
14	Quarrying of sand & clay, operation of sand & gravel pits Use: Not Supplied Date of Mapping: 1956	A18NW (N)	877	-	458068 379749
15	Quarrying of sand & clay, operation of sand & gravel pits Use: Not Supplied Date of Mapping: 1923	A18NE (N)	923	-	458527 379835
16	Quarrying of sand & clay, operation of sand & gravel pits Use: Not Supplied Date of Mapping: 1956	A18NW (N)	992	-	458068 379869
17	Potentially Infilled Land (Non-Water) Use: Unknown Filled Ground (Pit, quarry etc) Date of Mapping: 1992	A12SE (W)	571	-	457766 378826
18	Potentially Infilled Land (Non-Water) Use: Unknown Filled Ground (Pit, quarry etc) Date of Mapping: 1992	A12SE (W)	617	-	457724 378792
19	Potentially Infilled Land (Non-Water) Use: Unknown Filled Ground (Pit, quarry etc) Date of Mapping: 1992	A19NW (NE)	860	-	458845 379649
20	Potentially Infilled Land (Non-Water) Use: Unknown Filled Ground (Pit, quarry etc) Date of Mapping: 1992	A18NW (N)	877	-	458068 379749
21	Potentially Infilled Land (Non-Water) Use: Unknown Filled Ground (Pit, quarry etc) Date of Mapping: 1992	A19NW (NE)	907	-	458739 379758
22	Potentially Infilled Land (Non-Water) Use: Unknown Filled Ground (Pit, quarry etc) Date of Mapping: 1992	A18NE (N)	923	-	458527 379835
23	Potentially Infilled Land (Non-Water) Use: Unknown Filled Ground (Pit, quarry etc) Date of Mapping: 1992	A18NW (N)	992	-	458068 379869
24	Potentially Infilled Land (Water) Use: Unknown Filled Ground (Pond, marsh, river, stream, dock etc) Date of Mapping: 1956	A14NW (E)	414	-	458790 379005
25	Potentially Infilled Land (Water) Use: Unknown Filled Ground (Pond, marsh, river, stream, dock etc) Date of Mapping: 1938	A14SE (E)	653	-	459046 378897
26	Potentially Infilled Land (Water) Use: Unknown Filled Ground (Pond, marsh, river, stream, dock etc) Date of Mapping: 1938	A9NW (SE)	672	-	458731 378294
27	Potentially Infilled Land (Water) Use: Unknown Filled Ground (Pond, marsh, river, stream, dock etc) Date of Mapping: 1938	A12SW (W)	737	-	457605 378782

Map ID	Details	Quadrant Reference (Compass Direction)	Estimated Distance From Site	Contact	NGR
	CBSCB Compensation District The site does not fall within the brine compensation area.				
	Brine Subsidence Solution Area The site does not fall within the brine subsidence solution area.				
28	Potential for Collapsible Ground Stability Hazards Hazard Potential: Very Low Source: British Geological Survey, National Geoscience Information Service	A13SE (E)	0	1	458365 378896
29	Potential for Collapsible Ground Stability Hazards Hazard Potential: Very Low Source: British Geological Survey, National Geoscience Information Service	A13NW (N)	211	1	458357 379134
	Potential for Collapsible Ground Stability Hazards Hazard Potential: No Hazard Source: British Geological Survey, National Geoscience Information Service	A13NE (N)	42	1	458365 378965
30	Potential for Compressible Ground Stability Hazards Hazard Potential: Moderate Source: British Geological Survey, National Geoscience Information Service	A13NE (N)	42	1	458365 378965
	Potential for Compressible Ground Stability Hazards Hazard Potential: No Hazard Source: British Geological Survey, National Geoscience Information Service	A13SE (E)	0	1	458365 378896
	Potential for Compressible Ground Stability Hazards Hazard Potential: No Hazard Source: British Geological Survey, National Geoscience Information Service	A13NW (N)	211	1	458357 379134
	Potential for Ground Dissolution Stability Hazards Hazard Potential: No Hazard Source: British Geological Survey, National Geoscience Information Service	A13SE (E)	0	1	458365 378896
31	Potential for Landslide Ground Stability Hazards Hazard Potential: Very Low Source: British Geological Survey, National Geoscience Information Service	A13SE (E)	0	1	458365 378896
32	Potential for Running Sand Ground Stability Hazards Hazard Potential: Low Source: British Geological Survey, National Geoscience Information Service	A13NE (N)	42	1	458365 378965
	Potential for Running Sand Ground Stability Hazards Hazard Potential: No Hazard Source: British Geological Survey, National Geoscience Information Service	A13SE (E)	0	1	458365 378896
	Potential for Running Sand Ground Stability Hazards Hazard Potential: No Hazard Source: British Geological Survey, National Geoscience Information Service	A13NW (N)	211	1	458357 379134
33	Potential for Shrinking or Swelling Clay Ground Stability Hazards Hazard Potential: Very Low Source: British Geological Survey, National Geoscience Information Service	A13NE (N)	42	1	458365 378965
	Potential for Shrinking or Swelling Clay Ground Stability Hazards Hazard Potential: No Hazard Source: British Geological Survey, National Geoscience Information Service	A13SE (E)	0	1	458365 378896
	Potential for Shrinking or Swelling Clay Ground Stability Hazards Hazard Potential: No Hazard Source: British Geological Survey, National Geoscience Information Service	A13NW (N)	211	1	458357 379134

The following mapping has been analysed for Historical Land Use Information (1:2,500):








1:2,500	Mapsheet	Published Date
Nottinghamshire	013_02	1887
Nottinghamshire	013_03	1887
Nottinghamshire	013_02	1898
Nottinghamshire	013_03	1898
Nottinghamshire	013_02	1920
Nottinghamshire	013_03	1920

The following mapping has been analysed for Historical Land Use Information (1:10,000):

1:10,560	Mapsheet	Published Date
Yorkshire	301_00	1854
Nottinghamshire	008_SE	1887
Nottinghamshire	008_SW	1887
Nottinghamshire	013_NE	1887
Nottinghamshire	008_SW	1899
Nottinghamshire	013_NW	1899
Nottinghamshire	013_NW	1899
Derbyshire	020_NW	1899
Nottinghamshire	008_SE	1900
Nottinghamshire	013_NE	1900
Nottinghamshire	013_NE	1922
Derbyshire	020_NW	1922
Nottinghamshire	008_SE	1923
Nottinghamshire	008_SW	1923
Nottinghamshire	008_SE	1938
Nottinghamshire	008_SW	1938
Nottinghamshire	013_NE	1938
Nottinghamshire	013_NW	1938
Derbyshire	020_NW	1938
Ordnance Survey Plan	SK57NE	1956
Ordnance Survey Plan	SK58SE	1956
1:10,000	Mapsheet	Published Date
Ordnance Survey Plan	SK58SE	1989
Ordnance Survey Plan	SK57NE	1992

Mining and Cavities Data	Version	Update Cycle
BGS Recorded Mineral Sites British Geological Survey - National Geoscience Information Service	November 2020	Bi-Annually
Coal Mining Affected Areas The Coal Authority - Property Searches	March 2014	Annual Rolling Update
Man Made Mining Cavities Stantec UK Ltd	October 2020	Bi-Annually
Mining Instability Ove Arup & Partners	October 2000	Not Applicable
Natural Cavities Stantec UK Ltd	October 2020	Bi-Annually
Non Coal Mining Areas of Great Britain British Geological Survey - National Geoscience Information Service	May 2015	Not Applicable
Historical Land Use Information (1:2,500)	Version	Update Cycle
Subterranean Features Landmark Information Group Limited	February 2020	Bi-Annually
Ground Stability Data (1:50,000)	Version	Update Cycle
CBSCB Compensation District Cheshire Brine Subsidence Compensation Board (CBSCB)	August 2011	Not Applicable
Potential for Collapsible Ground Stability Hazards British Geological Survey - National Geoscience Information Service	April 2020	Annually
Potential for Compressible Ground Stability Hazards British Geological Survey - National Geoscience Information Service	January 2019	Annually
Potential for Ground Dissolution Stability Hazards British Geological Survey - National Geoscience Information Service	January 2019	Annually
Potential for Landslide Ground Stability Hazards British Geological Survey - National Geoscience Information Service	January 2019	Annually
Potential for Running Sand Ground Stability Hazards British Geological Survey - National Geoscience Information Service	January 2019	Annually
Potential for Shrinking or Swelling Clay Ground Stability Hazards British Geological Survey - National Geoscience Information Service	January 2019	Annually
Brine Subsidence Solution Area Johnson Poole & Bloomer	January 2015	Annual Rolling Update

A selection of organisations who provide data within this report

Data Supplier	Data Supplier Logo
Ordnance Survey	
British Geological Survey	 British Geological Survey NATURAL ENVIRONMENT RESEARCH COUNCIL
The Coal Authority	 The Coal Authority
Ove Arup	
Stantec UK Ltd	 Stantec
Wardell Armstrong	 wardell armstrong your earth our world
Johnson Poole & Bloomer	


Contact	Name and Address	Contact Details
1	British Geological Survey - Enquiry Service British Geological Survey, Environmental Science Centre, Keyworth, Nottingham, Nottinghamshire, NG12 5GG	Telephone: 0115 936 3143 Fax: 0115 936 3276 Email: enquiries@bgs.ac.uk Website: www.bgs.ac.uk
2	The Coal Authority - Property Searches 200 Lichfield Lane, Mansfield, Nottinghamshire, NG18 4RG	Telephone: 0345 762 6848 Fax: 01623 637 338 Email: groundstability@coal.gov.uk Website: www2.groundstability.com
3	Ove Arup & Partners Central Square, Forth Street, Newcastle upon Tyne, Tyne and Wear, NE1 3PL	Telephone: 0191 261 6080 Fax: 0191 261 7879
-	Landmark Information Group Limited Imperium, Imperial Way, Reading, Berkshire, RG2 0TD	Telephone: 0844 844 9952 Fax: 0844 844 9951 Email: customerservices@landmarkinfo.co.uk Website: www.landmarkinfo.co.uk

Historical Mapping Legends


Ordnance Survey County Series 1:10,560

Ordnance Survey Plan 1:10,000


1:10,000 Raster Mapping




Gravel Pit




Sand Pit




Other Pits




Quarry




Shingle




Orchard




Osiers




Reeds




Marsh




Mixed Wood




Deciduous




Brushwood




Fir




Furze




Rough Pasture




Arrow denotes flow of water




Trigonometrical Station




Site of Antiquities




Bench Mark




Pump, Guide Post, Signal Post




Well, Spring, Boundary Post




Surface Level




Sketches of contours




Instrumental Contour




Main Roads




Minor Roads




Sunken Road




Raised Road




Road over Railway




Railway over Road




Road over River




Level Crossing




Road over River or Canal




Stream




Road over Stream




County Boundary (Geographical)




County & Civil Parish Boundary




Administrative County & Civil Parish Boundary




County Borough Boundary (England)




County Borough Boundary (Scotland)




Rural District Boundary




Civil Parish Boundary




Chalk Pit, Clay Pit or Quarry




Gravel Pit




Sand Pit




Disused Pit or Quarry




Refuse or Slag Heap




Lake, Loch or Pond




Dunes




Boulders




Coniferous Trees




Non-Coniferous Trees




Orchard




Scrub




Bracken




Heath




Marsh




Reeds




Sailings




Rough Grassland




Building




Glasshouse




Direction of Flow of Water




Shingle




Pylon




Electricity Transmission Line




Sloping Masonry




Pole




Cutting




Embankment




Standard Gauge Multiple Track




Standard Gauge Single Track




Road Under




Road Over




Level Crossing




Foot Bridge




Siding, Tramway or Mineral Line




Narrow Gauge




Geographical County




Administrative County, County Borough or County of City




Municipal Borough, Urban or Rural District, Borough or District Council




Borough, Burgh or County Constituency




Civil Parish




Shown alternately when coincidence of boundaries occurs




BP, BS




Boundary Post or Stone




Ch




Church




CH




Club House




F E Sta




Fire Engine Station




FB




Foot Bridge




Fn




Fountain




GP




Guide Post




MP




Mile Post




MS




Telephone Call Post




W




Well




Gravel Pit




Refuse tip or slag heap




Rock




Rock (scattered)




Boulders




Boulders (scattered)




Shingle




Mud




Sand




Sand Pit




Slopes




Top of cliff




General detail




Underground detail




Overhead detail




Narrow gauge railway




Multi-track railway




Single track railway




County boundary (England only)




Civil, parish or community boundary




District, Unitary, Metropolitan, London Borough boundary




Constituency boundary




Area of wooded vegetation




Non-coniferous trees




Non-coniferous trees (scattered)




Coniferous trees (scattered)




Orchard




Coppice or Osiers




Rough Grassland




Heath




Scrub




Marsh, Salt Marsh or Reeds




Water feature




Flow arrows




Mean high water (springs)




Mean low water (springs)




Telephone line (where shown)




Electricity transmission line (with poles)




Bench mark (where shown)




Triangulation station




Point feature (e.g. Guide Post or Mile Stone)




Pylon, flare stack or lighting tower




Site of antiquity



Glasshouse



General Building



Important Building

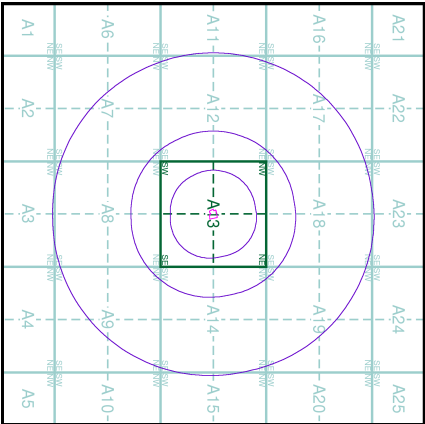
Envirocheck

LANDMARK INFORMATION GROUP

Historical Mapping & Photography included:

Mapping Type	Scale	Date	Pg
Yorkshire	1:10,560	1854	2
Nottinghamshire	1:10,560	1885 - 1886	3
Nottinghamshire	1:10,560	1899 - 1900	4
Derbyshire	1:10,560	1899	5
Derbyshire	1:10,560	1922	6
Nottinghamshire	1:10,560	1922 - 1923	7
Derbyshire	1:10,560	1938	8
Nottinghamshire	1:10,560	1938	9
Nottinghamshire	1:10,560	1947 - 1950	10
Derbyshire	1:10,560	1950	11
Ordnance Survey Plan	1:10,000	1956	12
Ordnance Survey Plan	1:10,000	1967 - 1968	13
Ordnance Survey Plan	1:10,000	1974 - 1979	14
Ordnance Survey Plan	1:10,000	1992	15
10K Raster Mapping	1:10,000	2000	16
10K Raster Mapping	1:10,000	2006	17
VectorMap Local	1:10,000	2020	18

Historical Map - Slice A



Order Details

Order Number: 268169345_1_1
Customer Ref: 100525
National Grid Reference: 458370, 378900

Slice: A
Site Area (Ha): 0.24
Search Buffer (m): 1000

Site Details

15-17 Newcastle Avenue, Workshop, S80 1EY



Tel: 0844 844 9952
Fax: 0844 844 9951
Web: www.envirocheck.co.uk