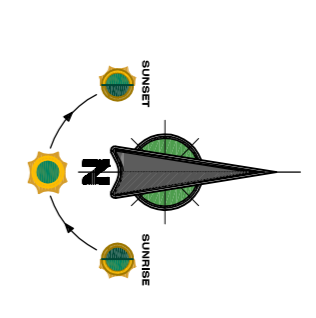



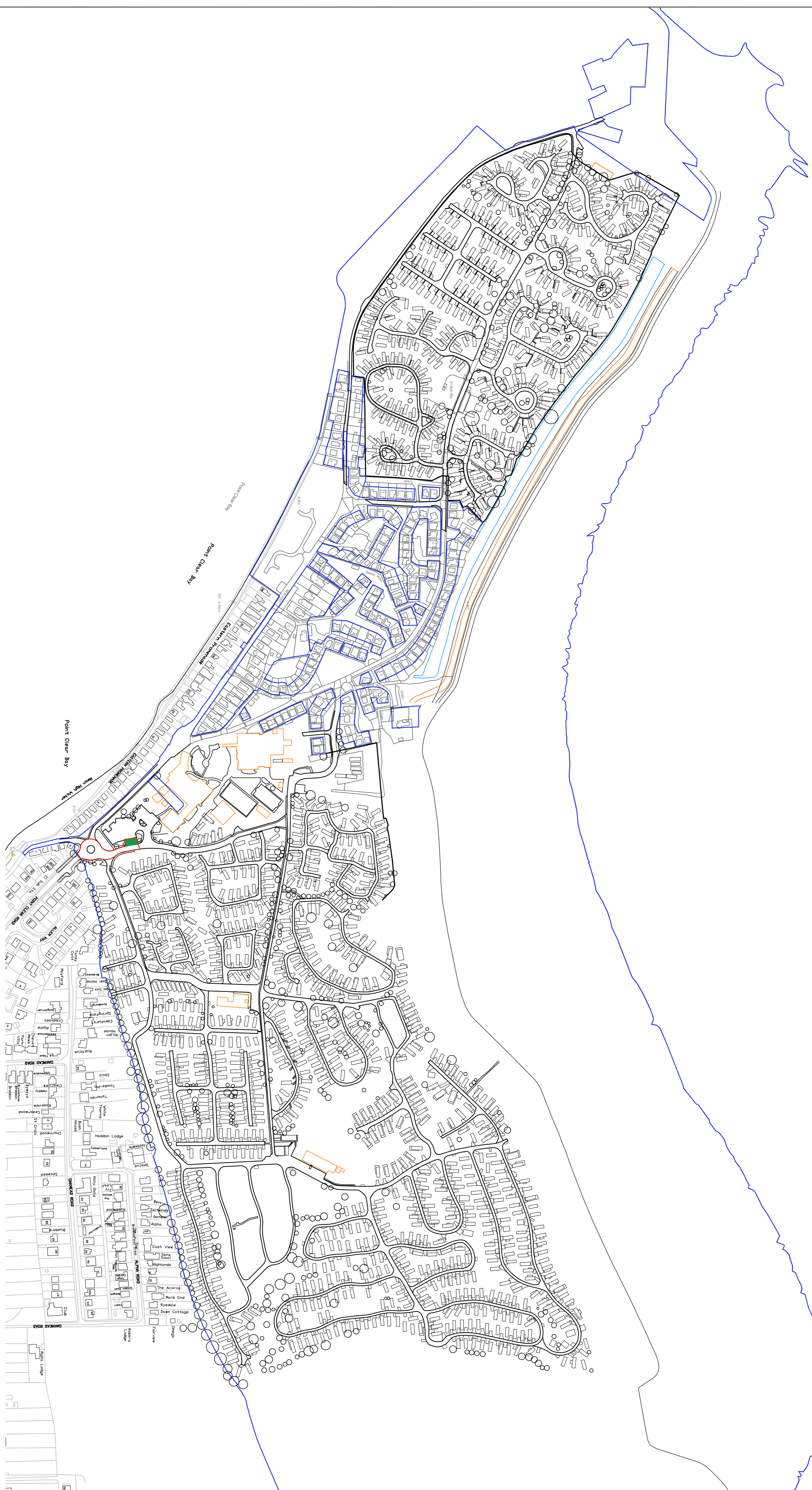


Copyright: This drawing is the property of A&M Architectural Partnership. It is not to be reproduced, stored in a retrieval system, or transmitted in any form or by any means, electronic, mechanical, photocopying, recording, or otherwise, without the prior written permission of A&M Architectural Partnership. This drawing incorporates information from other professionals. A&M Architectural Partnership does not accept responsibility for the accuracy or completeness of the information provided by other professionals. All buildings and structures shown on this drawing are shown for information only. All buildings and structures shown on this drawing are shown for information only. All buildings and structures shown on this drawing are shown for information only.



- Legend**
-  Site Ownership Boundary
 -  Application Boundary
 -  Arrivals Lodge Location Zone

Note:
The Arrivals Lodge location zone defines an area within which the proposed lodge will sit. The proposed lodge will be comparatively smaller, measuring 23.7m².



Rev	Details	Name	Date
B	Site Boundary Revised	RW	13.01.2021
A	Additional Surrounding Area Included	RW	12.01.2021

A&M
A&M Architectural Partnership LLP
40 Cambridge Road, Hastings, East Sussex, TN34 1DT
T: 01424 200222 W: amarchitectural.co.uk E: enquiry@am-arch.co.uk

Client:
Bourne Leisure Ltd
The Orchards Holiday Park
31 Osyth, Cuckoo-on-sea
Essex, CO16 8LU

Project:
Arrivals Lodge

Drawing Title:
Site Location Plan

Date: Jan 2021
Scale: 1:2500@A1
Computer File Name: The Orchards - Site/Field Upload
Checked By:
Drawn: RW
Project Number: 4502-TO-100
Revision: B