

SITE LOCATION



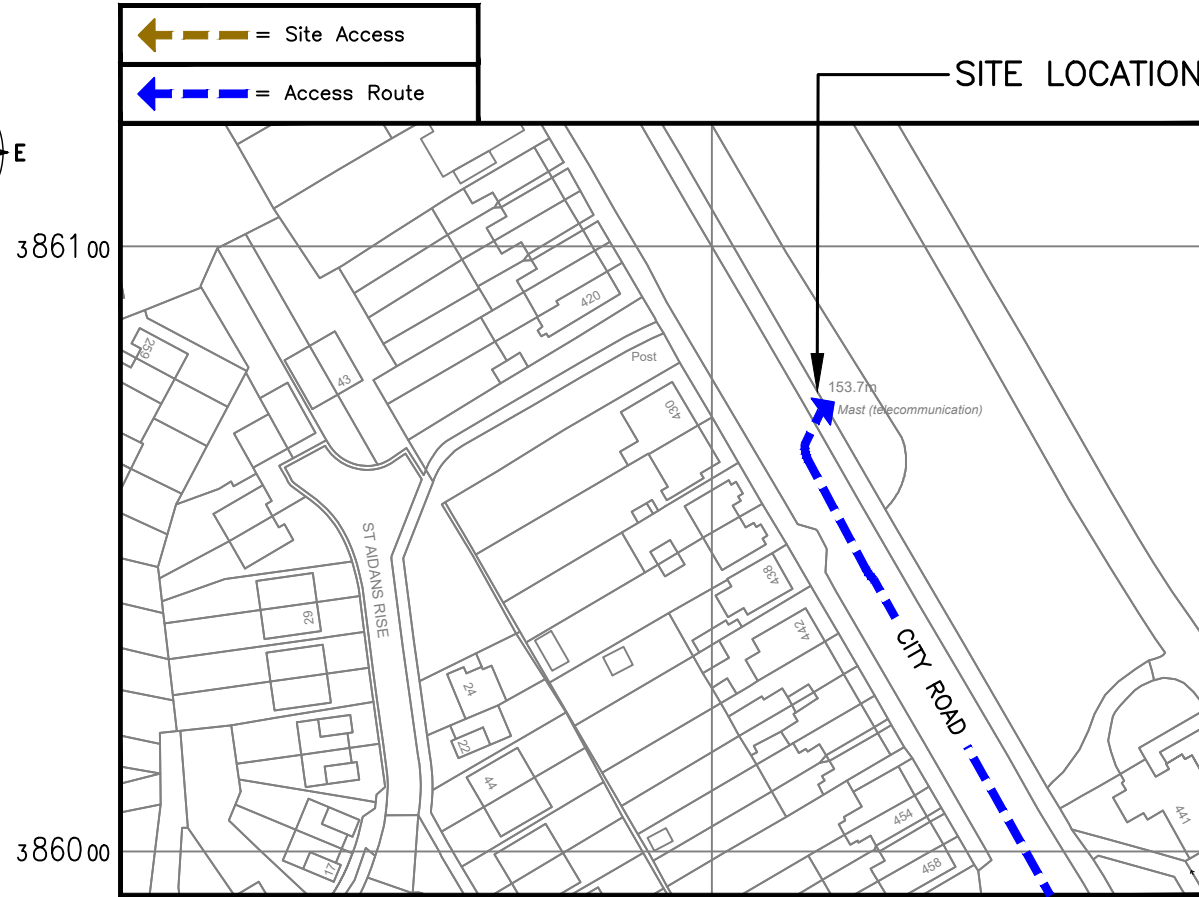
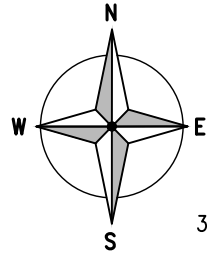
0 500 1000 1500 2000 2500m
1:50000

SITE LOCATION
(Scale 1:50000)

Ordnance Survey map extract based upon Landranger map series with the permission of the controller of Her Majesty's Stationery Office Licence No. 0100022432 Crown copyright.



SITE PHOTOGRAPH



0 12.5 25 37.5 50 62.5m
1:1250

DETAILED SITE LOCATION
(Scale 1:1250)

Based upon Ordnance Survey map extract with the permission of the Controller of Her Majesty's Stationery Office. Crown copyright. Licence No. 100062043

ALL DIMENSIONS ARE IN mm UNLESS NOTED OTHERWISE

N.G.R E: 437220 N: 386069

DIRECTION TO SITE:
FROM J45 M1 FOLLOW A64 EAST FOR APPROX. 55.7 MILES THEN TURN LEFT ONTO A171, AFTER 0.3 MILES (AT ROUNDABOUT) TURN RIGHT ONTO MANOR ROAD. FOLLOW FOR 0.6 MILES THEN (AT ROUNDABOUT) TURN RIGHT ONTO DEAN ROAD. AFTER 0.3 MILES TURN LEFT ONTO A165, SITE IS LOCATED 1.2 MILES ON LEFT HAND SIDE.

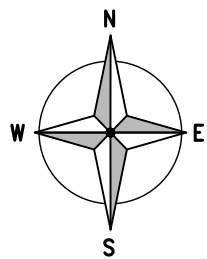
A	Issued for Approval	CDN	AA	09.11.20
REV	MODIFICATION	BY	CH	DATE

Cell Name		Opt.
OS110 ARBOURTHORNE		A
Cell ID No		
CORNERSTONE	TEF	VF
11280422	017541	-

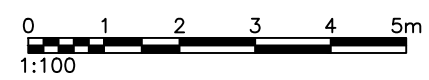
Site Address / Contact Details
CITY ROAD
SHEFFIELD
SOUTH YORKSHIRE
S2 1GD

Drawing Title: SITE LOCATION MAPS				
Purpose of issue: PLANNING				Dwg Rev:
Drawing Number: 100				A
Surveyed By: PB		Original Sheet Size: A3		Pack Issue:
Drawn: CDN	Date: 09.11.20	Checked: AA	Date: 09.11.20	A

The drawings comply with TEF Non-Standard ICNIRP guidelines.
Designed in accordance with Cornerstone document: SDN0008



EXISTING SITE PLAN
(1:100)



ALL DIMENSIONS ARE IN mm UNLESS NOTED OTHERWISE

N.G.R E: 437220 N: 386069

DESIGN NOTE:

A	Issued for Approval	CDN	AA	09.11.20
REV	MODIFICATION	BY	CH	DATE

WHP Telecoms Ltd
Faraday Court
401 Faraday Street
Birchwood Park
Warrington WA3 6GA
Tel: 01925 424100 Fax: 01925 424101
e-mail: info@whptelecoms.com

O₂
CORNERSTONE - BEACON

Cell Name		Opt.
OS110 ARBOURTHORNE		A
Cell ID No		
CORNERSTONE	TEF	VF
11280422	017541	-

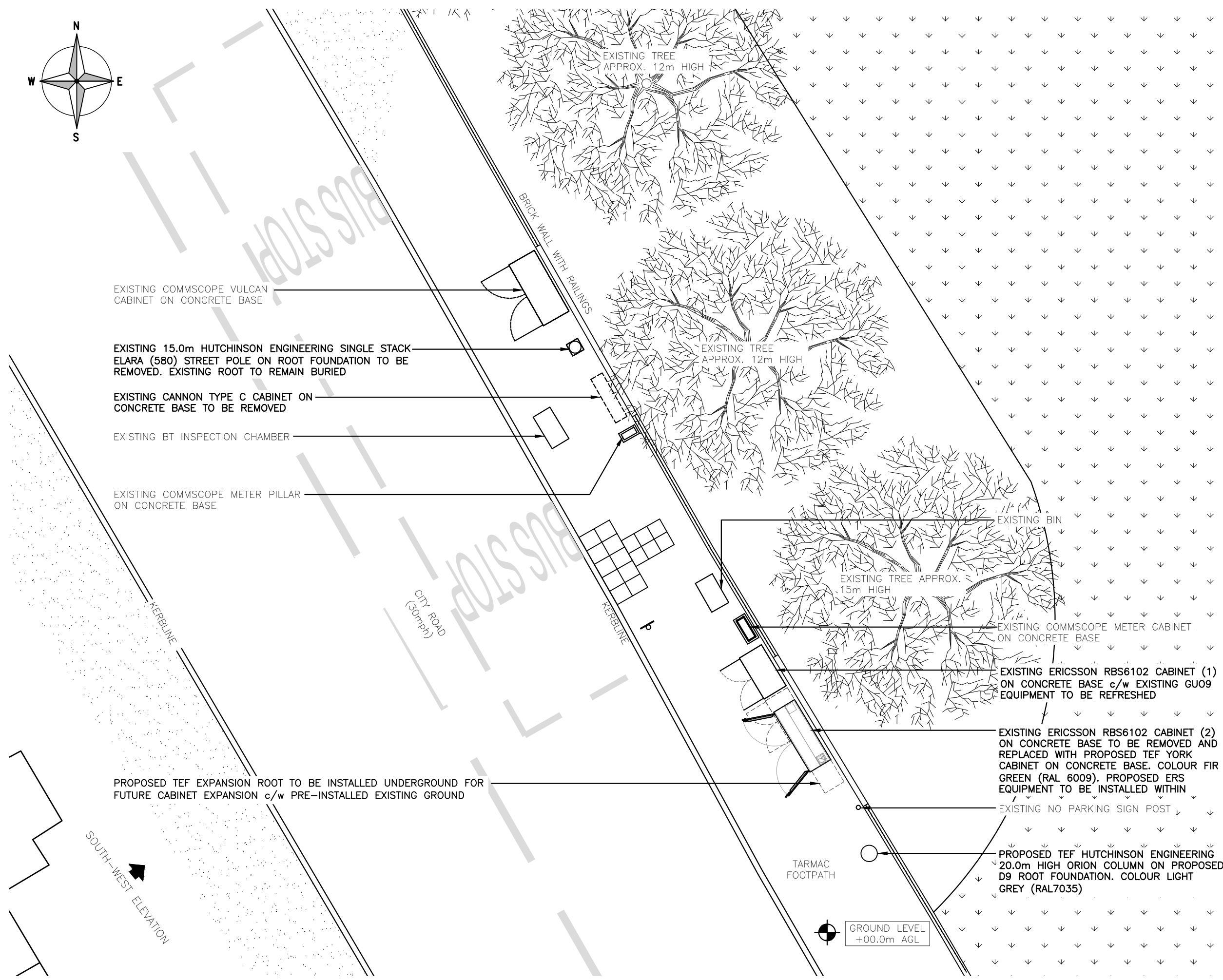
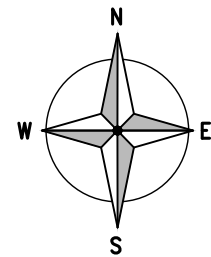
Site Address / Contact Details

CITY ROAD
SHEFFIELD
SOUTH YORKSHIRE
S2 1GD

Drawing Title: EXISTING SITE PLAN		
Purpose of issue: PLANNING		Dwg Rev:
Drawing Number: 200		A
Surveyed By: PB	Original Sheet Size: A3	Pack Issue:
Drawn: CDN	Date: 09.11.20	Checked: AA
	Date: 09.11.20	A

ALL DIMENSIONS ARE IN mm UNLESS NOTED OTHERWISE

N.G.R E: 437220 N: 386069



EXISTING COMMSCOPE VULCAN CABINET ON CONCRETE BASE

EXISTING 15.0m HUTCHINSON ENGINEERING SINGLE STACK ELARA (580) STREET POLE ON ROOT FOUNDATION TO BE REMOVED. EXISTING ROOT TO REMAIN BURIED

EXISTING CANNON TYPE C CABINET ON CONCRETE BASE TO BE REMOVED

EXISTING BT INSPECTION CHAMBER

EXISTING COMMSCOPE METER PILLAR ON CONCRETE BASE

EXISTING TREE APPROX. 12m HIGH

EXISTING TREE APPROX. 12m HIGH

EXISTING TREE APPROX. 15m HIGH

EXISTING BIN

EXISTING COMMSCOPE METER CABINET ON CONCRETE BASE

EXISTING ERICSSON RBS6102 CABINET (1) ON CONCRETE BASE c/w EXISTING GU09 EQUIPMENT TO BE REFRESHED

EXISTING ERICSSON RBS6102 CABINET (2) ON CONCRETE BASE TO BE REMOVED AND REPLACED WITH PROPOSED TEF YORK CABINET ON CONCRETE BASE. COLOUR FIR GREEN (RAL 6009). PROPOSED ERS EQUIPMENT TO BE INSTALLED WITHIN

EXISTING NO PARKING SIGN POST

PROPOSED TEF HUTCHINSON ENGINEERING 20.0m HIGH ORION COLUMN ON PROPOSED D9 ROOT FOUNDATION. COLOUR LIGHT GREY (RAL7035)

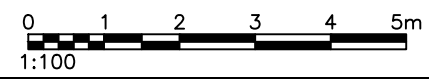
PROPOSED TEF EXPANSION ROOT TO BE INSTALLED UNDERGROUND FOR FUTURE CABINET EXPANSION c/w PRE-INSTALLED EXISTING GROUND

TARMAC FOOTPATH

GROUND LEVEL +00.0m AGL

SOUTH-WEST ELEVATION

PROPOSED SITE PLAN (1:100)



The drawings comply with TEF Non-Standard ICNIRP guidelines. Designed in accordance with Cornerstone document: SDN0008

REV	A	Issued for Approval	CDN	AA	09.11.20
		MODIFICATION	BY	CH	DATE

WHP Telecoms Ltd
 Faraday Court
 401 Faraday Street
 Birchwood Park
 Warrington WA3 6GA
 Tel: 01925 424100 Fax: 01925 424101
 e-mail: info@whptelecoms.com

O₂
 CORNERSTONE - BEACON

Cell Name	Opt.
OS110 ARBOURTHORNE	A

Cell ID No		
CORNERSTONE	TEF	VF
11280422	017541	-

Site Address / Contact Details
 CITY ROAD
 SHEFFIELD
 SOUTH YORKSHIRE
 S2 1GD

Drawing Title: PROPOSED SITE PLAN

Purpose of issue: PLANNING Dwg Rev:

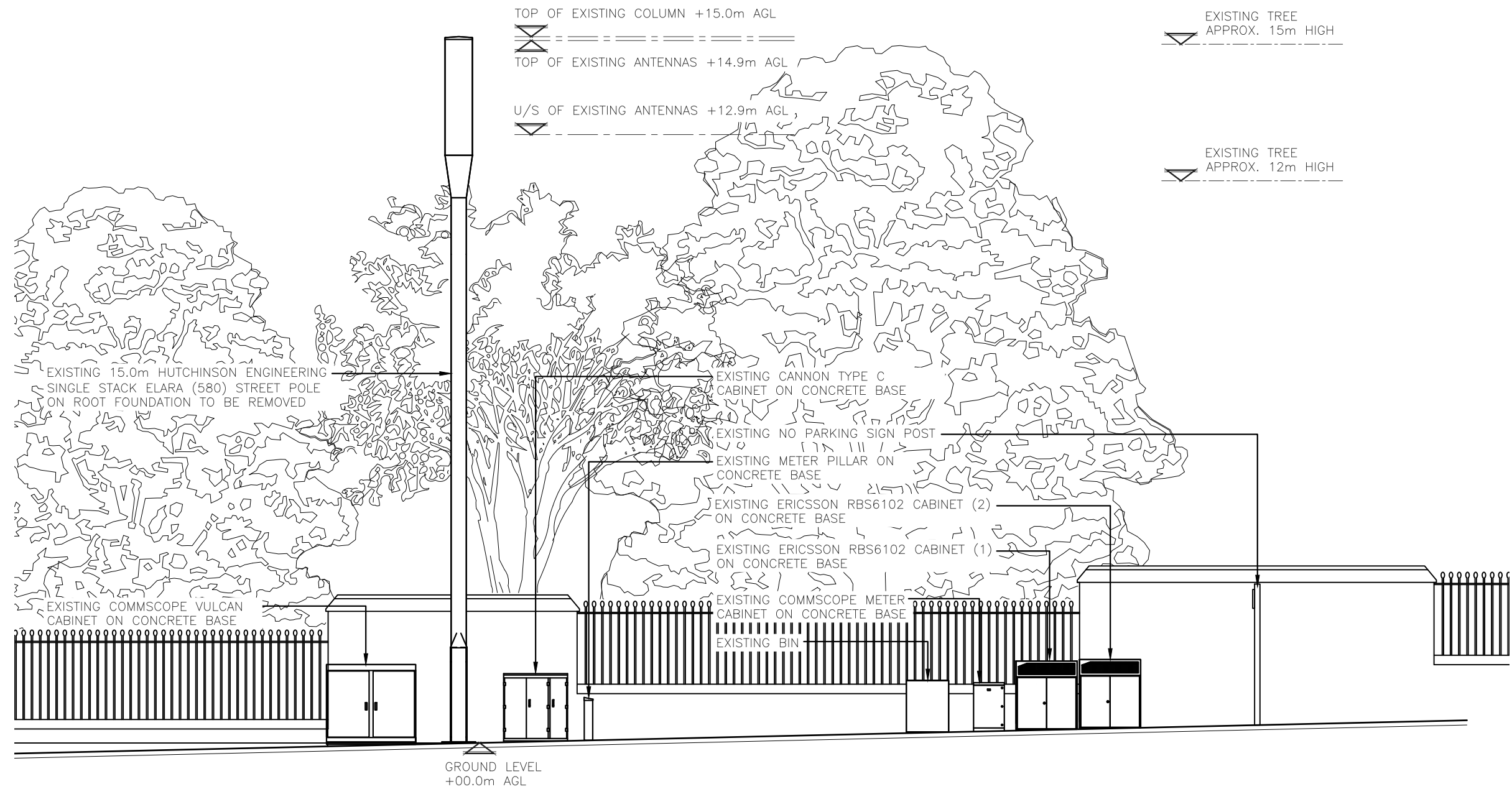
Drawing Number: 201 A

Surveyed By: PB	Original Sheet Size: A3	Pack Issue:
Drawn: CDN	Date: 09.11.20	Checked: AA
	Date: 09.11.20	A

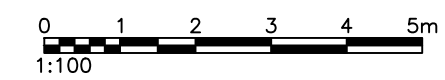
ALL DIMENSIONS ARE IN mm UNLESS NOTED OTHERWISE

N.G.R | E: 437220 N: 386069

DESIGN NOTE:



EXISTING SOUTH WEST ELEVATION
(1:100)



A	Issued for Approval	CDN	AA	09.11.20
REV	MODIFICATION	BY	CH	DATE

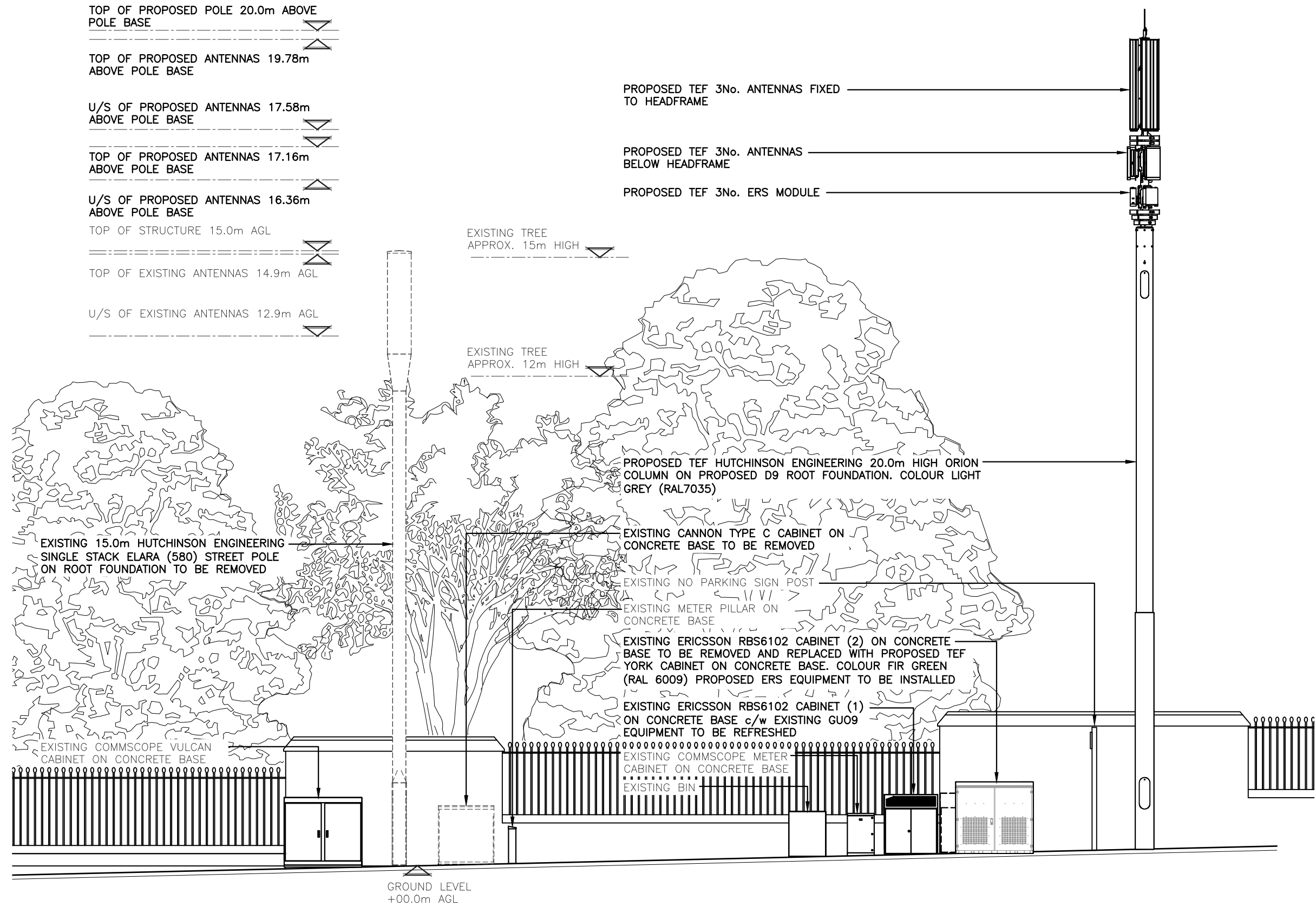
WHP Telecoms Ltd
 Faraday Court
 401 Faraday Street
 Birchwood Park
 Warrington WA3 6GA
 Tel: 01925 424100 Fax: 01925 424101
 e-mail: info@whptelecoms.com

O₂
 CORNERSTONE - BEACON

Cell Name		Opt.
OS110 ARBOURTHORNE		A
Cell ID No		
CORNERSTONE	TEF	VF
11280422	017541	-


Site Address / Contact Details
 CITY ROAD
 SHEFFIELD
 SOUTH YORKSHIRE
 S2 1GD

Drawing Title: EXISTING SITE ELEVATION			
Purpose of issue: PLANNING			Dwg Rev:
Drawing Number: 300			A
Surveyed By: PB	Original Sheet Size: A3		Pack Issue:
Drawn: CDN	Date: 09.11.20	Checked: AA	Date: 09.11.20
			A



REV	Issued for Approval	CDN	AA	09.11.20
	MODIFICATION	BY	CH	DATE


WHP Telecoms Ltd
 Faraday Court
 401 Faraday Street
 Birchwood Park
 Warrington WA3 6GA
 Tel: 01925 424100 Fax: 01925 424101
 e-mail: info@whptelecoms.com


CORNERSTONE - BEACON

Cell Name		Opt.
OS110 ARBOURTHORNE		A
Cell ID No		
CORNERSTONE	TEF	VF
11280422	017541	-

Site Address / Contact Details
 CITY ROAD
 SHEFFIELD
 SOUTH YORKSHIRE
 S2 1GD

Drawing Title:		PROPOSED SITE ELEVATION	
Purpose of issue:		PLANNING	
Drawing Number:		301	
Drawn:	Date:	Checked:	Date:
CDN	09.11.20	AA	09.11.20
Original Sheet Size:	Pack Issue:		
A3	A		

The drawings comply with TEF Non-Standard ICNIRP guidelines.
 Designed in accordance with Cornerstone document: SDN0008

PROPOSED SOUTH WEST ELEVATION
 (1:100)

