



© Crown copyright and Landmark Information Group Limited 2020. All Rights Reserved.



**STRUCTURAL SOILS LTD**

A Member of the RSK Group plc

## Ordnance Survey Plan

Published 1990 - 1991

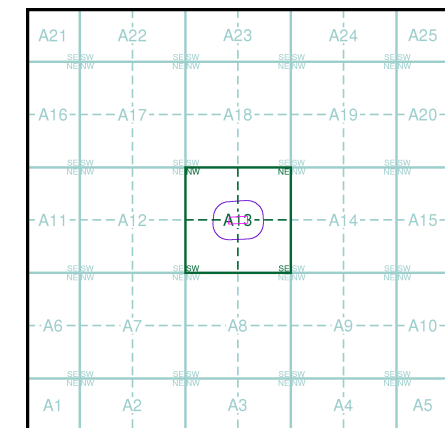
Source map scale - 1:10,000

The historical maps shown were reproduced from maps predominantly held at the scale adopted for England, Wales and Scotland in the 1840's. In 1854 the 1:2,500 scale was adopted for mapping urban areas; these maps were used to update the 1:10,560 maps. The published date given therefore is often some years later than the surveyed date. Before 1938, all OS maps were based on the Cassini Projection, with independent surveys of a single county or group of counties, giving rise to significant inaccuracies in outlying areas. In the late 1940's, a Provisional Edition was produced, which updated the 1:10,560 mapping from a number of sources. The maps appear unfinished - with all military camps and other strategic sites removed. These maps were initially overprinted with the National Grid. In 1970, the first 1:10,000 maps were produced using the Transverse Mercator Projection. The revision process continued until recently, with new editions appearing every 10 years or so for urban areas.

### Map Name(s) and Date(s)

SU60NE	1991	1:10,000
SU60SW	1991	1:10,000
SU60SE	1990	1:10,000

### Historical Map - Slice A



### Order Details

Order Number: 269552852\_1\_1  
 Customer Ref: 735569  
 National Grid Reference: 465520, 106160  
 Slice: A  
 Site Area (Ha): 0.53  
 Search Buffer (m): 1000

### Site Details

Queen Alexandra Hospital, Southwick Hill Road, Cosham, PORTSMOUTH, PO6 3LY



Tel: 0844 844 9952  
 Fax: 0844 844 9951  
 Web: www.envirocheck.co.uk



© Crown copyright. All Rights Reserved. Licence Number 100022432.



**STRUCTURAL SOILS LTD**

A Member of the RSK Group plc

## 10k Raster Mapping

Published 2000

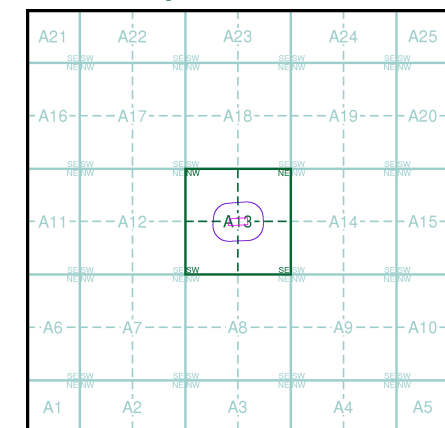
Source map scale - 1:10,000

The historical maps shown were produced from the Ordnance Survey's 1:10,000 colour raster mapping. These maps are derived from Landplan which replaced the old 1:10,000 maps originally published in 1970. The data is highly detailed showing buildings, fences and field boundaries as well as all roads, tracks and paths. Road names are also included together with the relevant road number and classification. Boundary information depiction includes county, unitary authority, district, civil parish and constituency.

### Map Name(s) and Date(s)

SU60NW	SU60NE
2000	2000
1:10,000	1:10,000
SU60SW	SU60SE
2000	2000
1:10,000	1:10,000

### Historical Map - Slice A



### Order Details

Order Number: 269552852\_1\_1  
 Customer Ref: 735569  
 National Grid Reference: 465520, 106160  
 Slice: A  
 Site Area (Ha): 0.53  
 Search Buffer (m): 1000

### Site Details

Queen Alexandra Hospital, Southwick Hill Road, Cosham, PORTSMOUTH, PO6 3LY



Tel: 0844 844 9952  
 Fax: 0844 844 9951  
 Web: www.envirocheck.co.uk



**STRUCTURAL SOILS LTD**

A Member of the RSK Group plc

## 10k Raster Mapping

Published 2006

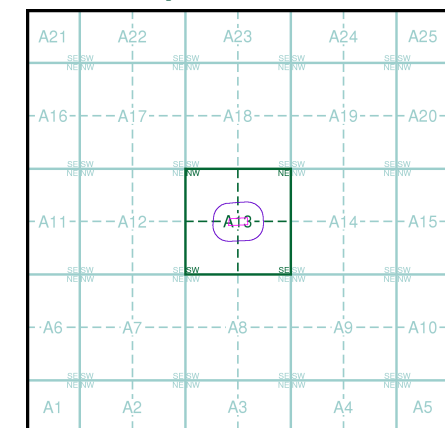
Source map scale - 1:10,000

The historical maps shown were produced from the Ordnance Survey's 1:10,000 colour raster mapping. These maps are derived from Landplan which replaced the old 1:10,000 maps originally published in 1970. The data is highly detailed showing buildings, fences and field boundaries as well as all roads, tracks and paths. Road names are also included together with the relevant road number and classification. Boundary information depiction includes county, unitary authority, district, civil parish and constituency.

### Map Name(s) and Date(s)

SU60NW 2006 1:10,000	SU60NE 2006 1:10,000
SU60SW 2006 1:10,000	SU60SE 2006 1:10,000

### Historical Map - Slice A



### Order Details

Order Number: 269552852\_1\_1  
 Customer Ref: 735569  
 National Grid Reference: 465520, 106160  
 Slice: A  
 Site Area (Ha): 0.53  
 Search Buffer (m): 1000

### Site Details

Queen Alexandra Hospital, Southwick Hill Road, Cosham, PORTSMOUTH, PO6 3LY

**Landmark**  
 INFORMATION GROUP

Tel: 0844 844 9952  
 Fax: 0844 844 9951  
 Web: www.envirocheck.co.uk



© Crown copyright. All Rights Reserved. Licence Number 100022432.



**STRUCTURAL SOILS LTD**

A Member of the RSK Group plc

**VectorMap Local**

**Published 2020**

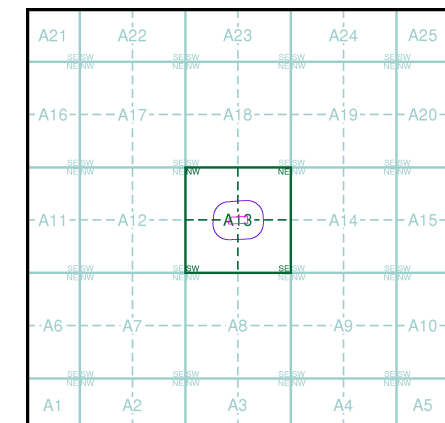
**Source map scale - 1:10,000**

VectorMap Local (Raster) is Ordnance Survey's highest detailed 'backdrop' mapping product. These maps are produced from OS's VectorMap Local, a simple vector dataset at a nominal scale of 1:10,000, covering the whole of Great Britain, that has been designed for creating graphical mapping. OS VectorMap Local is derived from large-scale information surveyed at 1:1250 scale (covering major towns and cities), 1:2500 scale (smaller towns, villages and developed rural areas), and 1:10 000 scale (mountain, moorland and river estuary areas).

**Map Name(s) and Date(s)**

SU60NW 2020 Variable	SU60NE 2020 Variable
SU60SW 2020 Variable	SU60SE 2020 Variable

**Historical Map - Slice A**



**Order Details**

Order Number: 269552852\_1\_1  
 Customer Ref: 735569  
 National Grid Reference: 465520, 106160  
 Slice: A  
 Site Area (Ha): 0.53  
 Search Buffer (m): 1000

**Site Details**

Queen Alexandra Hospital, Southwick Hill Road, Cosham, PORTSMOUTH, PO6 3LY



Tel: 0844 844 9952  
 Fax: 0844 844 9951  
 Web: www.envirocheck.co.uk