

© Crown copyright and Landmark Information Group Limited 2020. All Rights Reserved.



**STRUCTURAL SOILS LTD**

A Member of the RSK Group plc

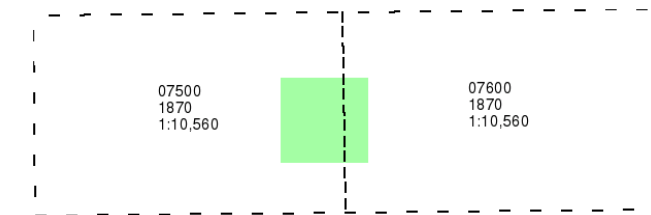
## Hampshire & Isle Of Wight

Published 1870

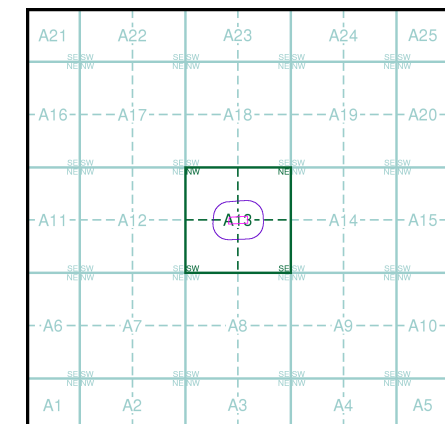
Source map scale - 1:10,560

The historical maps shown were reproduced from maps predominantly held at the scale adopted for England, Wales and Scotland in the 1840's. In 1854 the 1:2,500 scale was adopted for mapping urban areas; these maps were used to update the 1:10,560 maps. The published date given therefore is often some years later than the surveyed date. Before 1938, all OS maps were based on the Cassini Projection, with independent surveys of a single county or group of counties, giving rise to significant inaccuracies in outlying areas. In the late 1940's, a Provisional Edition was produced, which updated the 1:10,560 mapping from a number of sources. The maps appear unfinished - with all military camps and other strategic sites removed. These maps were initially overprinted with the National Grid. In 1970, the first 1:10,000 maps were produced using the Transverse Mercator Projection. The revision process continued until recently, with new editions appearing every 10 years or so for urban areas.

### Map Name(s) and Date(s)



### Historical Map - Slice A



### Order Details

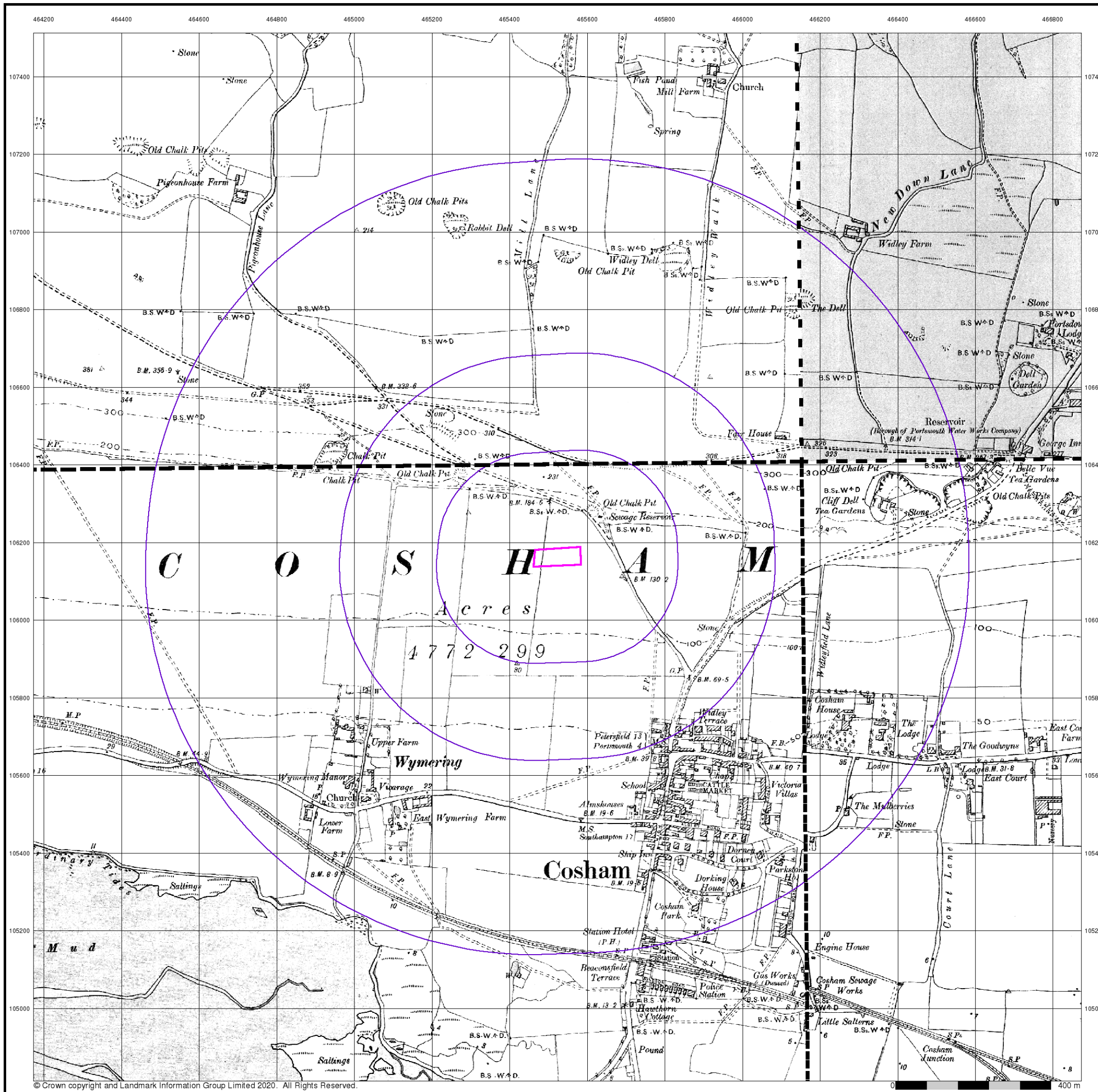
Order Number: 269552852\_1\_1  
 Customer Ref: 735569  
 National Grid Reference: 465520, 106160  
 Slice: A  
 Site Area (Ha): 0.53  
 Search Buffer (m): 1000

### Site Details

Queen Alexandra Hospital, Southwick Hill Road, Cosham, PORTSMOUTH, PO6 3LY



Tel: 0844 844 9952  
 Fax: 0844 844 9951  
 Web: www.envirocheck.co.uk



**STRUCTURAL SOILS LTD**

A Member of the RSK Group plc

**Hampshire & Isle Of Wight**

**Published 1898**

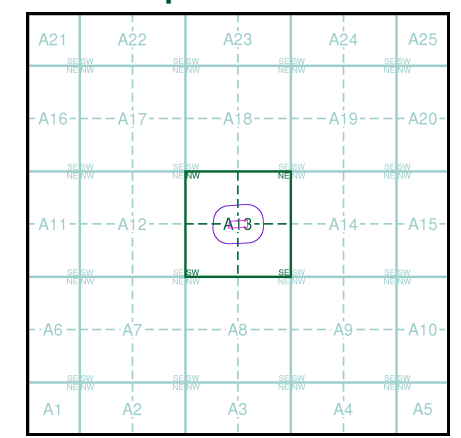
**Source map scale - 1:10,560**

The historical maps shown were reproduced from maps predominantly held at the scale adopted for England, Wales and Scotland in the 1840's. In 1854 the 1:2,500 scale was adopted for mapping urban areas; these maps were used to update the 1:10,560 maps. The published date given therefore is often some years later than the surveyed date. Before 1938, all OS maps were based on the Cassini Projection, with independent surveys of a single county or group of counties, giving rise to significant inaccuracies in outlying areas. In the late 1940's, a Provisional Edition was produced, which updated the 1:10,560 mapping from a number of sources. The maps appear unfinished - with all military camps and other strategic sites removed. These maps were initially overprinted with the National Grid. In 1970, the first 1:10,000 maps were produced using the Transverse Mercator Projection. The revision process continued until recently, with new editions appearing every 10 years or so for urban areas.

**Map Name(s) and Date(s)**

075NE 1898 1:10,560	076NW 1898 1:10,560
075SE 1898 1:10,560	076SW 1898 1:10,560

**Historical Map - Slice A**



**Order Details**

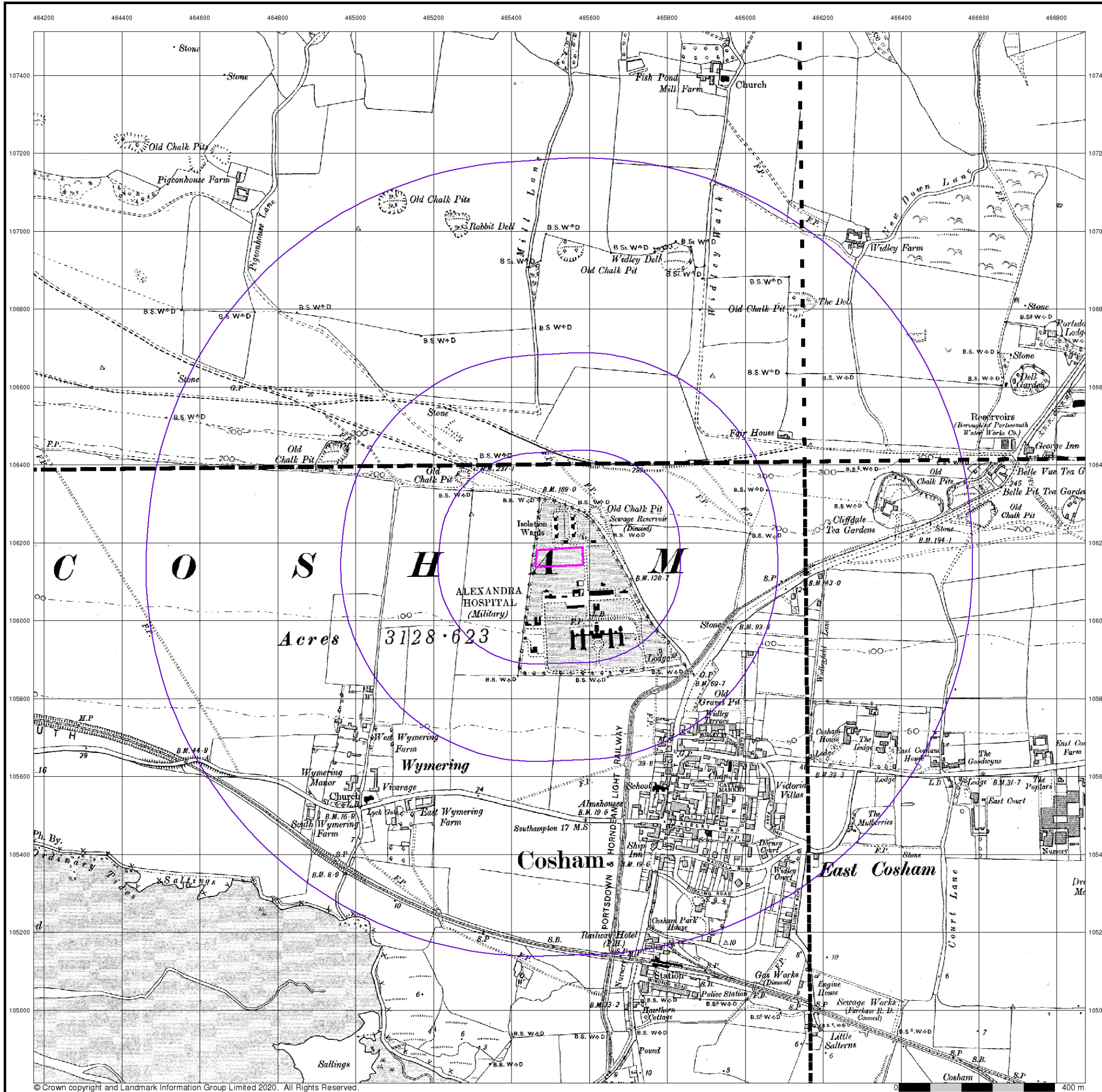
Order Number: 269552852\_1\_1  
 Customer Ref: 735569  
 National Grid Reference: 465520, 106160  
 Slice: A  
 Site Area (Ha): 0.53  
 Search Buffer (m): 1000

**Site Details**

Queen Alexandra Hospital, Southwick Hill Road, Cosham, PORTSMOUTH, PO6 3LY



Tel: 0844 844 9952  
 Fax: 0844 844 9951  
 Web: www.envirocheck.co.uk



A Member of the RSK Group plc

## Hampshire & Isle Of Wight

Published 1909 - 1911

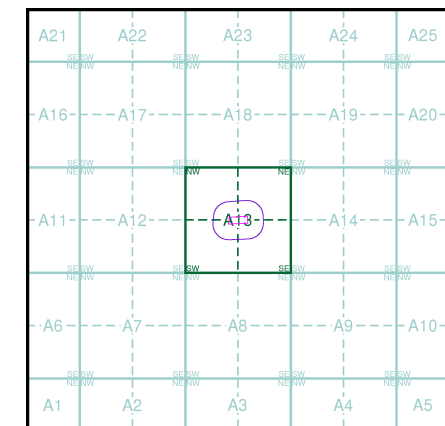
Source map scale - 1:10,560

The historical maps shown were reproduced from maps predominantly held at the scale adopted for England, Wales and Scotland in the 1840's. In 1854 the 1:2,500 scale was adopted for mapping urban areas; these maps were used to update the 1:10,560 maps. The published date given therefore is often some years later than the surveyed date. Before 1938, all OS maps were based on the Cassini Projection, with independent surveys of a single county or group of counties, giving rise to significant inaccuracies in outlying areas. In the late 1940's, a Provisional Edition was produced, which updated the 1:10,560 mapping from a number of sources. The maps appear unfinished - with all military camps and other strategic sites removed. These maps were initially overprinted with the National Grid. In 1970, the first 1:10,000 maps were produced using the Transverse Mercator Projection. The revision process continued until recently, with new editions appearing every 10 years or so for urban areas.

### Map Name(s) and Date(s)

075NE 1910 1:10,560	076NW 1909 1:10,560
075SE 1911 1:10,560	076SW 1910 1:10,560

### Historical Map - Slice A



### Order Details

Order Number: 269552852\_1\_1  
 Customer Ref: 735569  
 National Grid Reference: 465520, 106160  
 Slice: A  
 Site Area (Ha): 0.53  
 Search Buffer (m): 1000

### Site Details

Queen Alexandra Hospital, Southwick Hill Road, Cosham, PORTSMOUTH, PO6 3LY



Tel: 0844 844 9952  
 Fax: 0844 844 9951  
 Web: www.envirocheck.co.uk



**STRUCTURAL  
SOILS LTD**

A Member of the RSK Group plc

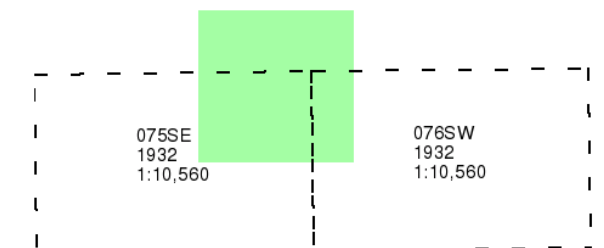
## Hampshire & Isle Of Wight

Published 1932

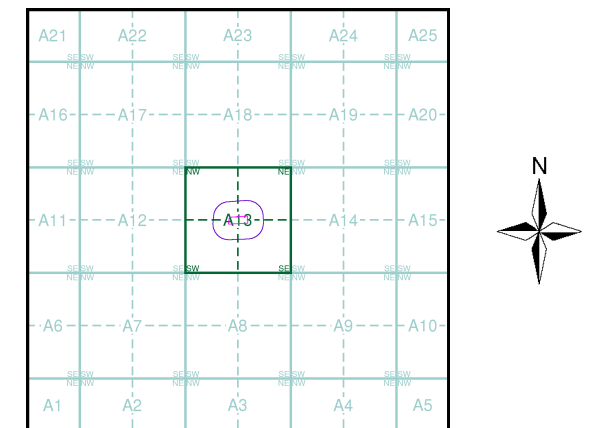
Source map scale - 1:10,560

The historical maps shown were reproduced from maps predominantly held at the scale adopted for England, Wales and Scotland in the 1840's. In 1854 the 1:2,500 scale was adopted for mapping urban areas; these maps were used to update the 1:10,560 maps. The published date given therefore is often some years later than the surveyed date. Before 1938, all OS maps were based on the Cassini Projection, with independent surveys of a single county or group of counties, giving rise to significant inaccuracies in outlying areas. In the late 1940's, a Provisional Edition was produced, which updated the 1:10,560 mapping from a number of sources. The maps appear unfinished - with all military camps and other strategic sites removed. These maps were initially overprinted with the National Grid. In 1970, the first 1:10,000 maps were produced using the Transverse Mercator Projection. The revision process continued until recently, with new editions appearing every 10 years or so for urban areas.

### Map Name(s) and Date(s)



### Historical Map - Slice A



### Order Details

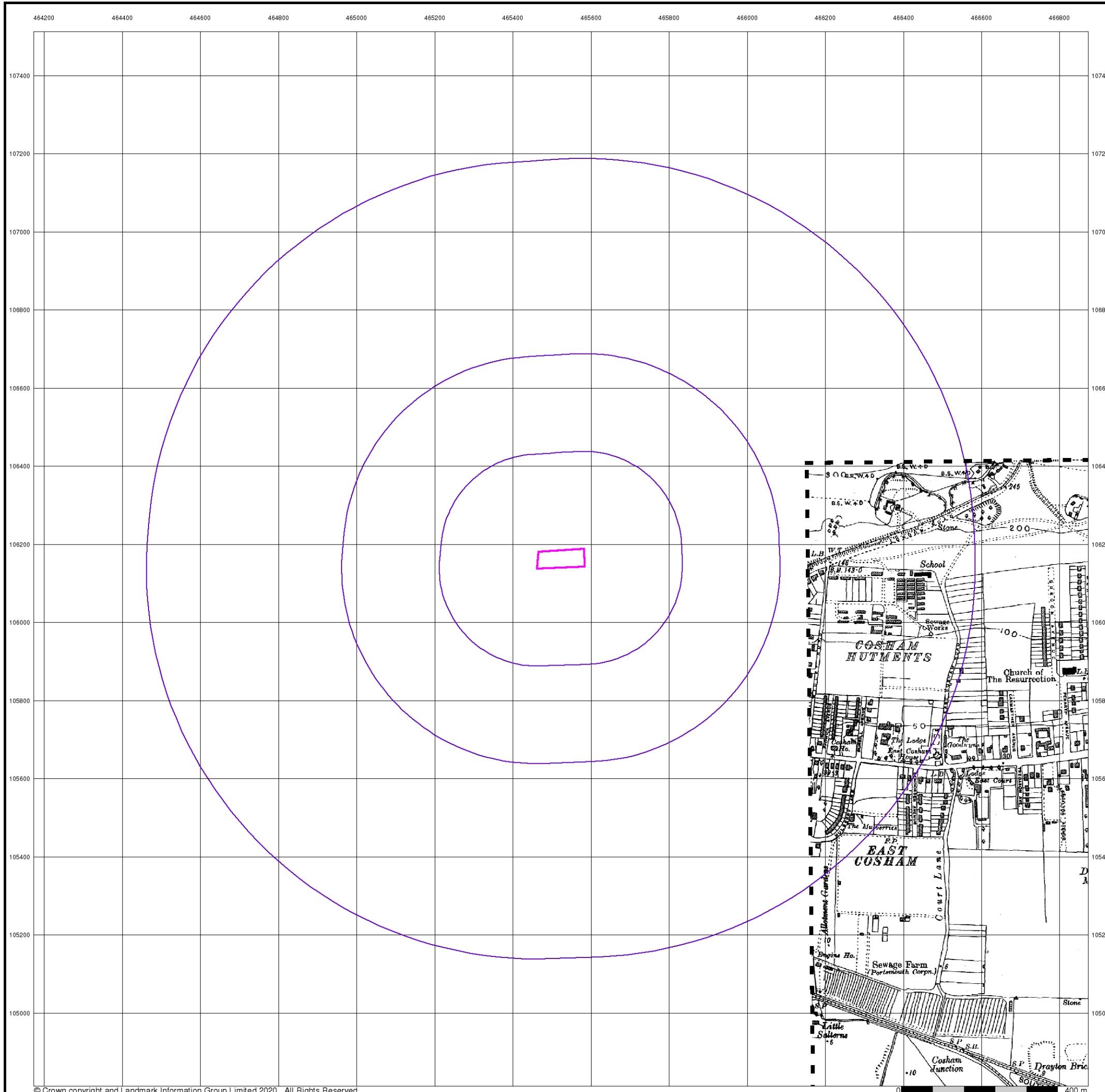
Order Number: 269552852\_1\_1  
 Customer Ref: 735569  
 National Grid Reference: 465520, 106160  
 Slice: A  
 Site Area (Ha): 0.53  
 Search Buffer (m): 1000

### Site Details

Queen Alexandra Hospital, Southwick Hill Road, Cosham, PORTSMOUTH, PO6 3LY



Tel: 0844 844 9952  
 Fax: 0844 844 9951  
 Web: www.envirocheck.co.uk



© Crown copyright and Landmark Information Group Limited 2020. All Rights Reserved.



**STRUCTURAL  
SOILS LTD**

A Member of the RSK Group plc

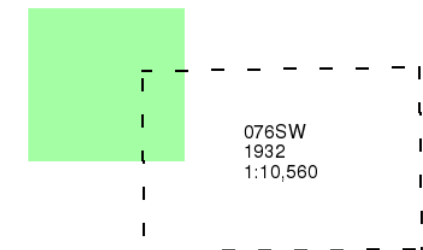
## Hampshire & Isle Of Wight

**Published 1932**

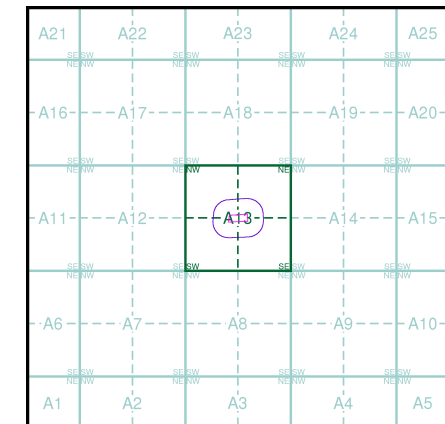
**Source map scale - 1:10,560**

The historical maps shown were reproduced from maps predominantly held at the scale adopted for England, Wales and Scotland in the 1840's. In 1854 the 1:2,500 scale was adopted for mapping urban areas; these maps were used to update the 1:10,560 maps. The published date given therefore is often some years later than the surveyed date. Before 1938, all OS maps were based on the Cassini Projection, with independent surveys of a single county or group of counties, giving rise to significant inaccuracies in outlying areas. In the late 1940's, a Provisional Edition was produced, which updated the 1:10,560 mapping from a number of sources. The maps appear unfinished - with all military camps and other strategic sites removed. These maps were initially overprinted with the National Grid. In 1970, the first 1:10,000 maps were produced using the Transverse Mercator Projection. The revision process continued until recently, with new editions appearing every 10 years or so for urban areas.

### Map Name(s) and Date(s)



### Historical Map - Slice A



### Order Details

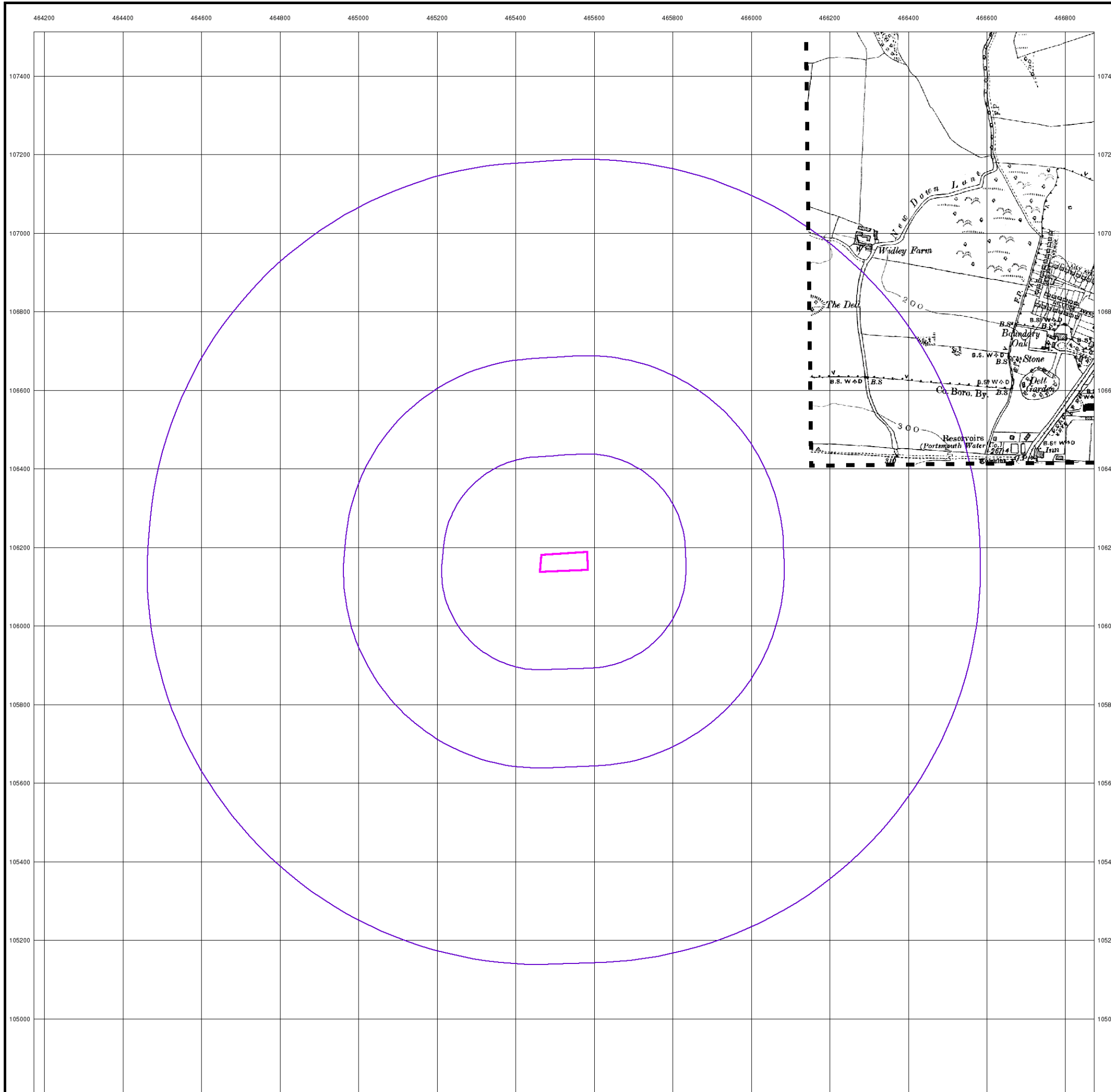
Order Number: 269552852\_1\_1  
 Customer Ref: 735569  
 National Grid Reference: 465520, 106160  
 Slice: A  
 Site Area (Ha): 0.53  
 Search Buffer (m): 1000

### Site Details

Queen Alexandra Hospital, Southwick Hill Road, Cosham,  
 PORTSMOUTH, PO6 3LY



Tel: 0844 844 9952  
 Fax: 0844 844 9951  
 Web: www.envirocheck.co.uk



**STRUCTURAL  
SOILS LTD**

A Member of the RSK Group plc

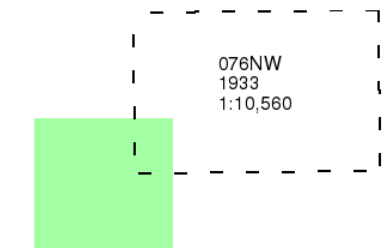
## Hampshire & Isle Of Wight

Published 1933

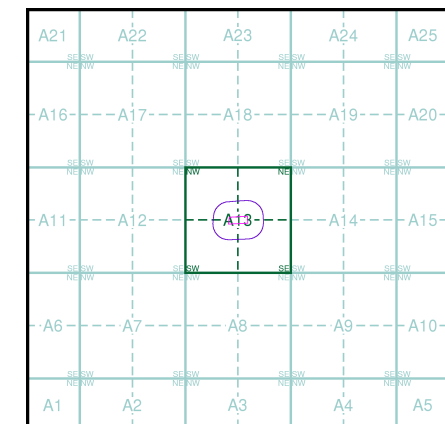
Source map scale - 1:10,560

The historical maps shown were reproduced from maps predominantly held at the scale adopted for England, Wales and Scotland in the 1840's. In 1854 the 1:2,500 scale was adopted for mapping urban areas; these maps were used to update the 1:10,560 maps. The published date given therefore is often some years later than the surveyed date. Before 1938, all OS maps were based on the Cassini Projection, with independent surveys of a single county or group of counties, giving rise to significant inaccuracies in outlying areas. In the late 1940's, a Provisional Edition was produced, which updated the 1:10,560 mapping from a number of sources. The maps appear unfinished - with all military camps and other strategic sites removed. These maps were initially overprinted with the National Grid. In 1970, the first 1:10,000 maps were produced using the Transverse Mercator Projection. The revision process continued until recently, with new editions appearing every 10 years or so for urban areas.

### Map Name(s) and Date(s)



### Historical Map - Slice A



### Order Details

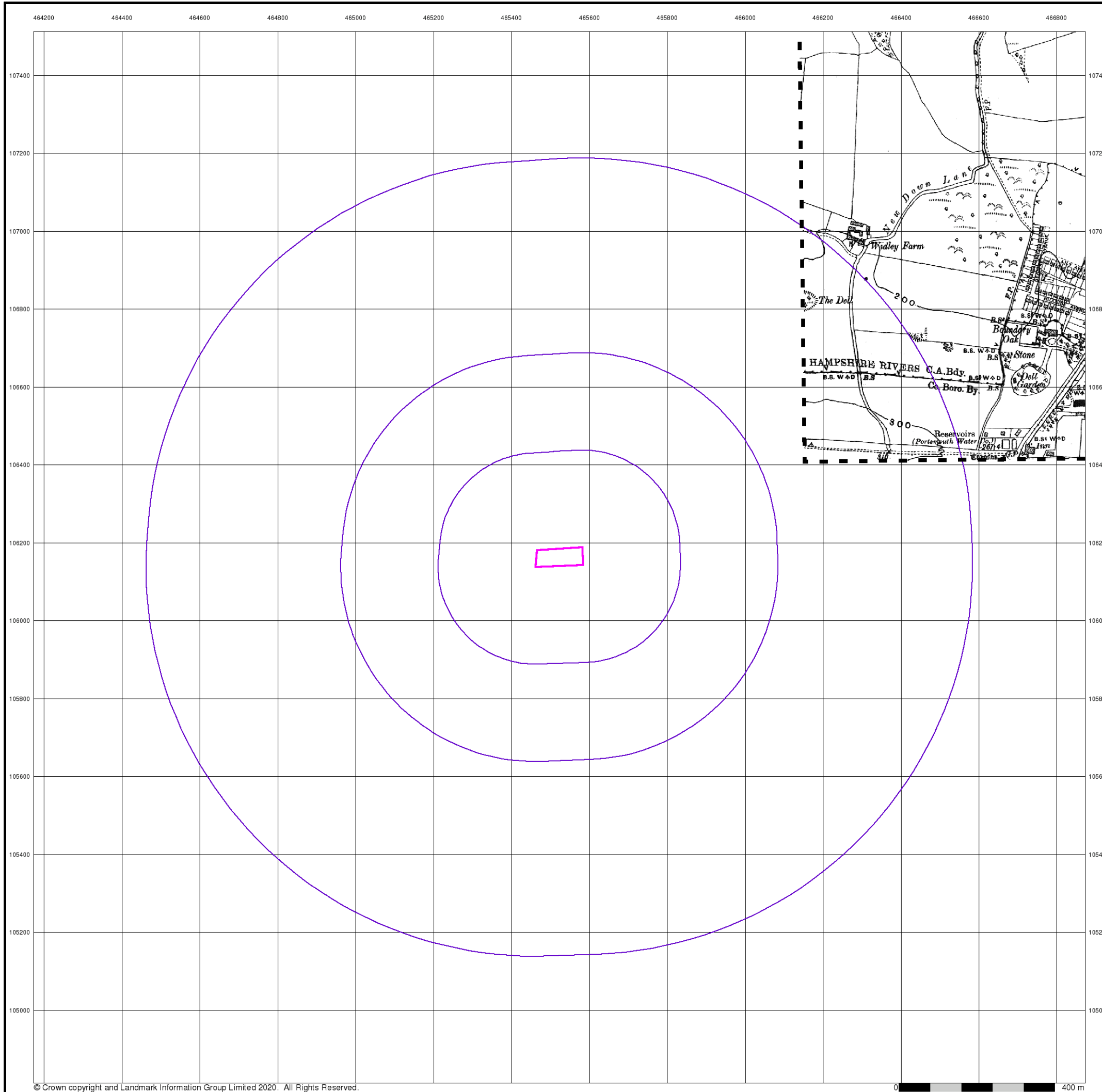
Order Number: 269552852\_1\_1  
 Customer Ref: 735569  
 National Grid Reference: 465520, 106160  
 Slice: A  
 Site Area (Ha): 0.53  
 Search Buffer (m): 1000

### Site Details

Queen Alexandra Hospital, Southwick Hill Road, Cosham,  
 PORTSMOUTH, PO6 3LY

**Landmark**  
 INFORMATION GROUP

Tel: 0844 844 9952  
 Fax: 0844 844 9951  
 Web: www.envirocheck.co.uk



© Crown copyright and Landmark Information Group Limited 2020. All Rights Reserved.



**STRUCTURAL  
SOILS LTD**

A Member of the RSK Group plc

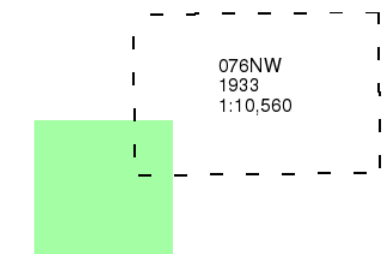
## Hampshire & Isle Of Wight

Published 1933

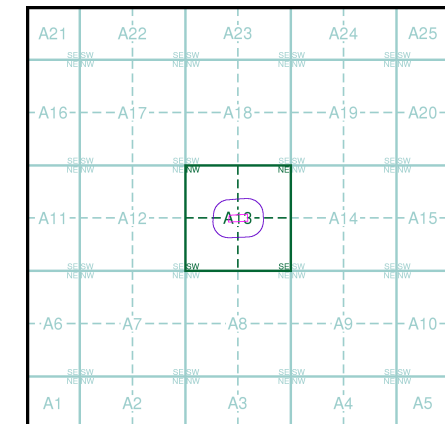
Source map scale - 1:10,560

The historical maps shown were reproduced from maps predominantly held at the scale adopted for England, Wales and Scotland in the 1840's. In 1854 the 1:2,500 scale was adopted for mapping urban areas; these maps were used to update the 1:10,560 maps. The published date given therefore is often some years later than the surveyed date. Before 1938, all OS maps were based on the Cassini Projection, with independent surveys of a single county or group of counties, giving rise to significant inaccuracies in outlying areas. In the late 1940's, a Provisional Edition was produced, which updated the 1:10,560 mapping from a number of sources. The maps appear unfinished - with all military camps and other strategic sites removed. These maps were initially overprinted with the National Grid. In 1970, the first 1:10,000 maps were produced using the Transverse Mercator Projection. The revision process continued until recently, with new editions appearing every 10 years or so for urban areas.

### Map Name(s) and Date(s)



### Historical Map - Slice A



### Order Details

Order Number: 269552852\_1\_1  
 Customer Ref: 735569  
 National Grid Reference: 465520, 106160  
 Slice: A  
 Site Area (Ha): 0.53  
 Search Buffer (m): 1000

### Site Details

Queen Alexandra Hospital, Southwick Hill Road, Cosham,  
 PORTSMOUTH, PO6 3LY

**Landmark**  
 INFORMATION GROUP

Tel: 0844 844 9952  
 Fax: 0844 844 9951  
 Web: www.envirocheck.co.uk



**STRUCTURAL SOILS LTD**

A Member of the RSK Group plc

## Hampshire & Isle Of Wight

Published 1938

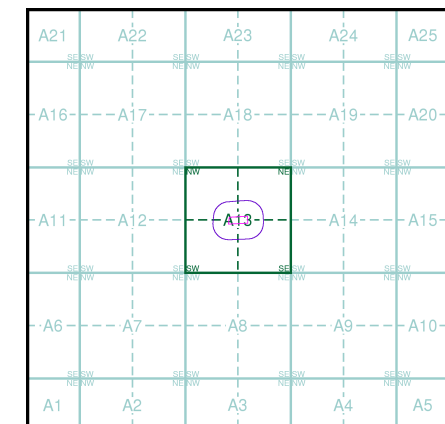
Source map scale - 1:10,560

The historical maps shown were reproduced from maps predominantly held at the scale adopted for England, Wales and Scotland in the 1840's. In 1854 the 1:2,500 scale was adopted for mapping urban areas; these maps were used to update the 1:10,560 maps. The published date given therefore is often some years later than the surveyed date. Before 1938, all OS maps were based on the Cassini Projection, with independent surveys of a single county or group of counties, giving rise to significant inaccuracies in outlying areas. In the late 1940's, a Provisional Edition was produced, which updated the 1:10,560 mapping from a number of sources. The maps appear unfinished - with all military camps and other strategic sites removed. These maps were initially overprinted with the National Grid. In 1970, the first 1:10,000 maps were produced using the Transverse Mercator Projection. The revision process continued until recently, with new editions appearing every 10 years or so for urban areas.

### Map Name(s) and Date(s)

075NE 1938 1:10,560	076NW 1938 1:10,560
075SE 1938 1:10,560	076SW 1938 1:10,560

### Historical Map - Slice A



### Order Details

Order Number: 269552852\_1\_1  
 Customer Ref: 735569  
 National Grid Reference: 465520, 106160  
 Slice: A  
 Site Area (Ha): 0.53  
 Search Buffer (m): 1000

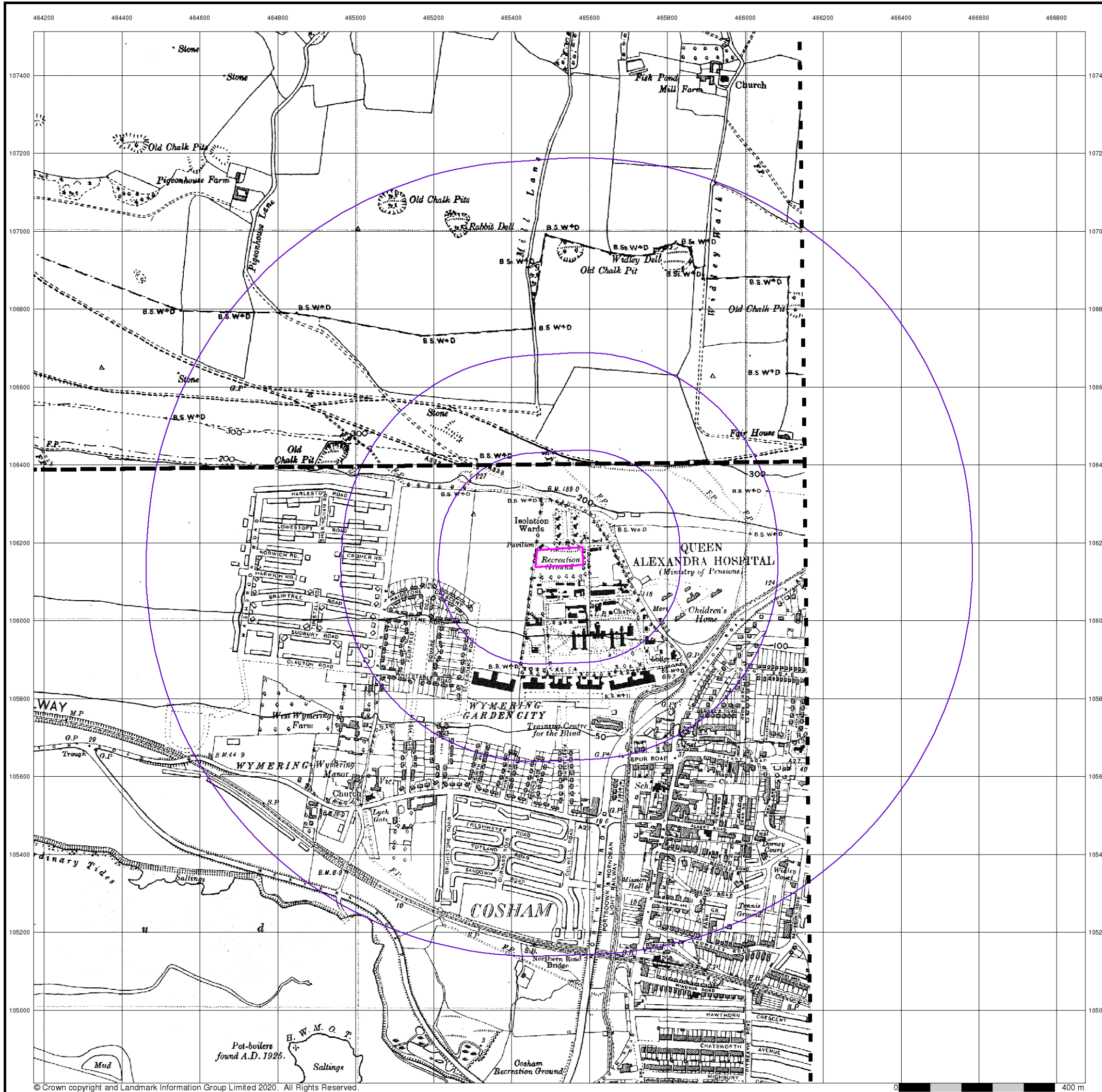
### Site Details

Queen Alexandra Hospital, Southwick Hill Road, Cosham, PORTSMOUTH, PO6 3LY

**Landmark**  
 INFORMATION GROUP

Tel: 0844 844 9952  
 Fax: 0844 844 9951  
 Web: www.envirocheck.co.uk





© Crown copyright and Landmark Information Group Limited 2020. All Rights Reserved.

0 400 m



**STRUCTURAL SOILS LTD**

A Member of the RSK Group plc

## Hampshire & Isle Of Wight

Published 1938

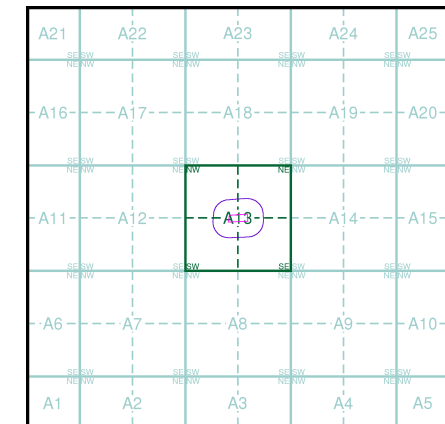
Source map scale - 1:10,560

The historical maps shown were reproduced from maps predominantly held at the scale adopted for England, Wales and Scotland in the 1840's. In 1854 the 1:2,500 scale was adopted for mapping urban areas; these maps were used to update the 1:10,560 maps. The published date given therefore is often some years later than the surveyed date. Before 1938, all OS maps were based on the Cassini Projection, with independent surveys of a single county or group of counties, giving rise to significant inaccuracies in outlying areas. In the late 1940's, a Provisional Edition was produced, which updated the 1:10,560 mapping from a number of sources. The maps appear unfinished - with all military camps and other strategic sites removed. These maps were initially overprinted with the National Grid. In 1970, the first 1:10,000 maps were produced using the Transverse Mercator Projection. The revision process continued until recently, with new editions appearing every 10 years or so for urban areas.

### Map Name(s) and Date(s)

075NE	1938	1:10,560
075SE	1938	1:10,560

### Historical Map - Slice A



### Order Details

Order Number: 269552852\_1\_1  
 Customer Ref: 735569  
 National Grid Reference: 465520, 106160  
 Slice: A  
 Site Area (Ha): 0.53  
 Search Buffer (m): 1000

### Site Details

Queen Alexandra Hospital, Southwick Hill Road, Cosham, PORTSMOUTH, PO6 3LY



Tel: 0844 844 9952  
 Fax: 0844 844 9951  
 Web: www.envirocheck.co.uk



**STRUCTURAL  
SOILS LTD**

A Member of the RSK Group plc

## Historical Aerial Photography

Published 1949 - 1950

Source map scale - 1:10,560

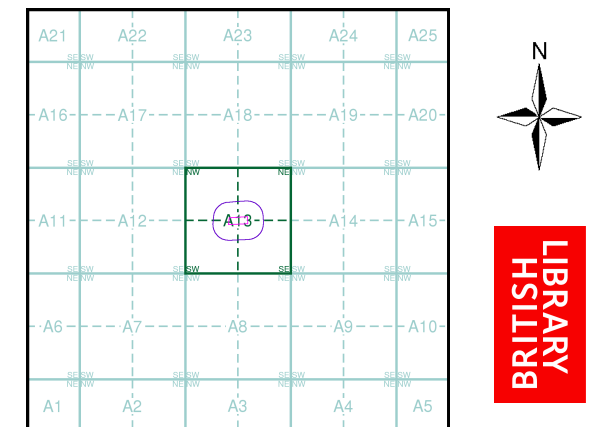
The Historical Aerial Photos were produced by the Ordnance Survey at a scale of 1:1,250 and 1:10,560 from Air Force photography. They were produced between 1944 and 1951 as an interim measure, pending preparation of conventional mapping, due to post war resource shortages. New security measures in the 1950's meant that every photograph was re-checked for potentially unsafe information with security sites replaced by fake fields or clouds. The original editions were withdrawn and only later made available after a period of fifty years although due to the accuracy of the editing, without viewing both revisions it is not easy to spot the edits. Where available Landmark have included both revisions.

© Landmark Information Group and/or Data Suppliers 2010.

### Map Name(s) and Date(s)

SU60NW 1949 1:10,560	SU60NE 1949 1:10,560
SU60SE 1950 1:10,560	

### Historical Aerial Photography - Slice A



### Order Details

Order Number: 269552852\_1\_1  
 Customer Ref: 735569  
 National Grid Reference: 465520, 106160  
 Slice: A  
 Site Area (Ha): 0.53  
 Search Buffer (m): 1000

### Site Details

Queen Alexandra Hospital, Southwick Hill Road, Cosham,  
 PORTSMOUTH, PO6 3LY

**Landmark**  
 INFORMATION GROUP

Tel: 0844 844 9952  
 Fax: 0844 844 9951  
 Web: www.envirocheck.co.uk



**STRUCTURAL SOILS LTD**

A Member of the RSK Group plc

## Ordnance Survey Plan

Published 1962 - 1963

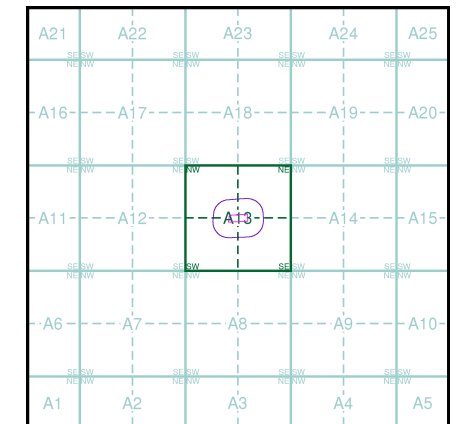
Source map scale - 1:10,000

The historical maps shown were reproduced from maps predominantly held at the scale adopted for England, Wales and Scotland in the 1840's. In 1854 the 1:2,500 scale was adopted for mapping urban areas; these maps were used to update the 1:10,560 maps. The published date given therefore is often some years later than the surveyed date. Before 1938, all OS maps were based on the Cassini Projection, with independent surveys of a single county or group of counties, giving rise to significant inaccuracies in outlying areas. In the late 1940's, a Provisional Edition was produced, which updated the 1:10,560 mapping from a number of sources. The maps appear unfinished - with all military camps and other strategic sites removed. These maps were initially overprinted with the National Grid. In 1970, the first 1:10,000 maps were produced using the Transverse Mercator Projection. The revision process continued until recently, with new editions appearing every 10 years or so for urban areas.

### Map Name(s) and Date(s)

SU60NW	SU60NE
1962	1963
1:10,560	1:10,560
SU60SW	SU60SE
1962	1963
1:10,560	1:10,560

### Historical Map - Slice A



### Order Details

Order Number: 269552852\_1\_1  
 Customer Ref: 735569  
 National Grid Reference: 465520, 106160  
 Slice: A  
 Site Area (Ha): 0.53  
 Search Buffer (m): 1000

### Site Details

Queen Alexandra Hospital, Southwick Hill Road, Cosham, PORTSMOUTH, PO6 3LY

**Landmark**  
 INFORMATION GROUP

Tel: 0844 844 9952  
 Fax: 0844 844 9951  
 Web: www.envirocheck.co.uk



© Crown copyright and Landmark Information Group Limited 2020. All Rights Reserved.



**STRUCTURAL SOILS LTD**

A Member of the RSK Group plc

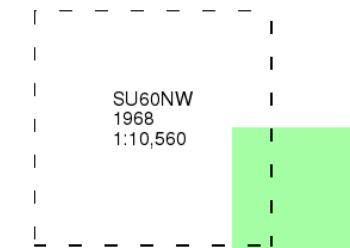
## Ordnance Survey Plan

Published 1968

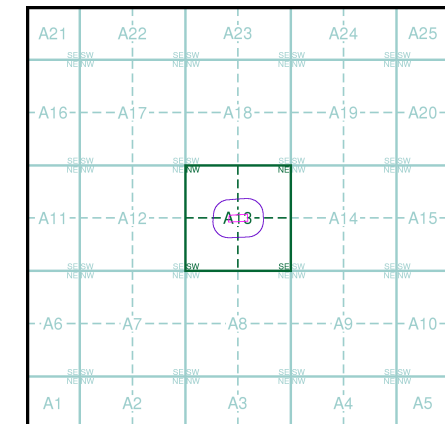
Source map scale - 1:10,000

The historical maps shown were reproduced from maps predominantly held at the scale adopted for England, Wales and Scotland in the 1840's. In 1854 the 1:2,500 scale was adopted for mapping urban areas; these maps were used to update the 1:10,560 maps. The published date given therefore is often some years later than the surveyed date. Before 1938, all OS maps were based on the Cassini Projection, with independent surveys of a single county or group of counties, giving rise to significant inaccuracies in outlying areas. In the late 1940's, a Provisional Edition was produced, which updated the 1:10,560 mapping from a number of sources. The maps appear unfinished - with all military camps and other strategic sites removed. These maps were initially overprinted with the National Grid. In 1970, the first 1:10,000 maps were produced using the Transverse Mercator Projection. The revision process continued until recently, with new editions appearing every 10 years or so for urban areas.

### Map Name(s) and Date(s)



### Historical Map - Slice A



### Order Details

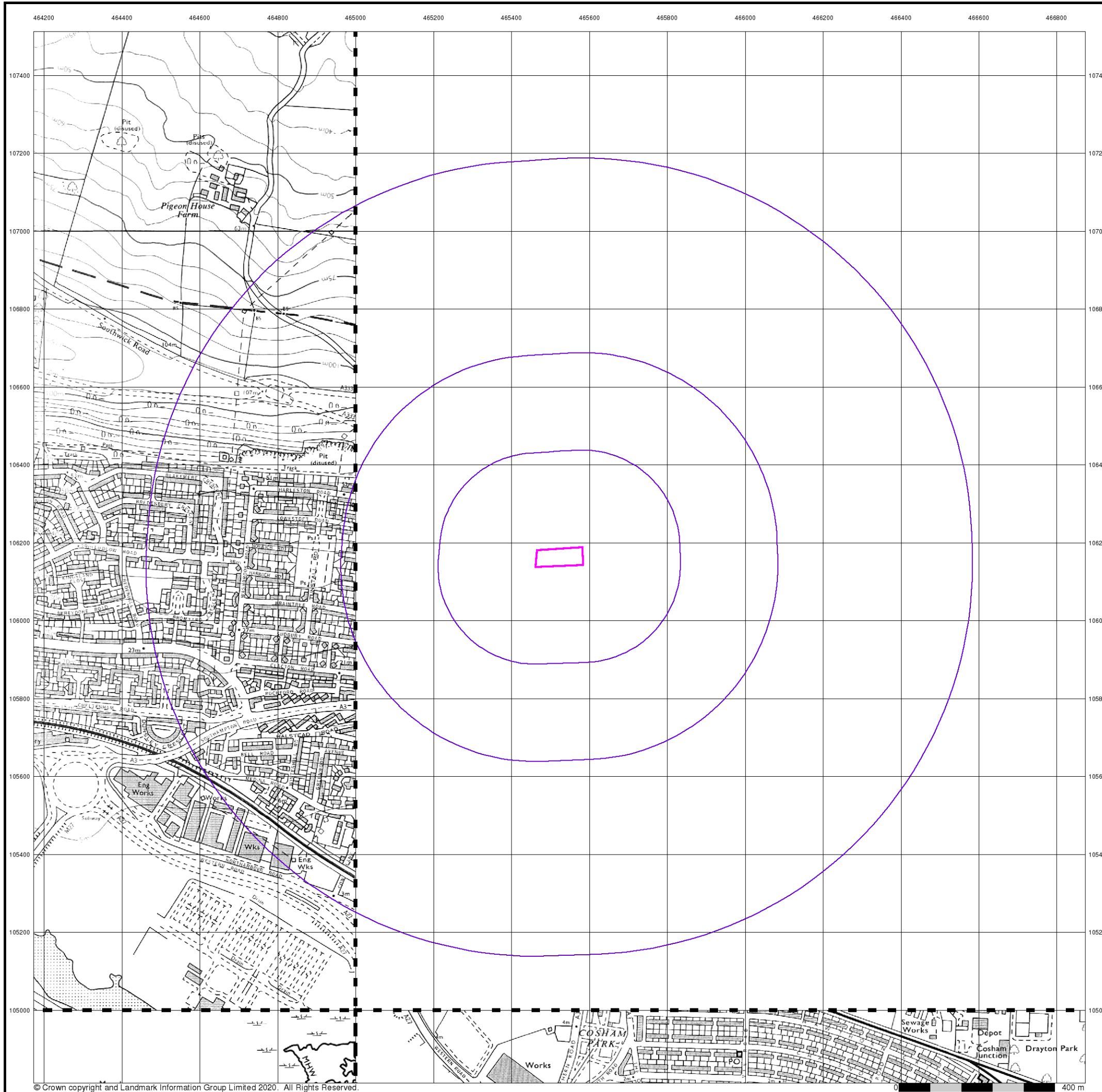
Order Number: 269552852\_1\_1  
 Customer Ref: 735569  
 National Grid Reference: 465520, 106160  
 Slice: A  
 Site Area (Ha): 0.53  
 Search Buffer (m): 1000

### Site Details

Queen Alexandra Hospital, Southwick Hill Road, Cosham, PORTSMOUTH, PO6 3LY



Tel: 0844 844 9952  
 Fax: 0844 844 9951  
 Web: www.envirocheck.co.uk



© Crown copyright and Landmark Information Group Limited 2020. All Rights Reserved.



**STRUCTURAL SOILS LTD**

A Member of the RSK Group plc

## Ordnance Survey Plan

Published 1973 - 1978

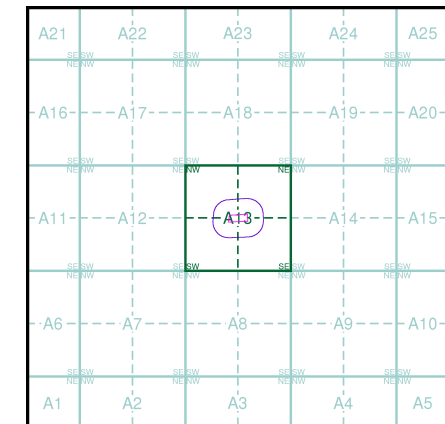
Source map scale - 1:10,000

The historical maps shown were reproduced from maps predominantly held at the scale adopted for England, Wales and Scotland in the 1840's. In 1854 the 1:2,500 scale was adopted for mapping urban areas; these maps were used to update the 1:10,560 maps. The published date given therefore is often some years later than the surveyed date. Before 1938, all OS maps were based on the Cassini Projection, with independent surveys of a single county or group of counties, giving rise to significant inaccuracies in outlying areas. In the late 1940's, a Provisional Edition was produced, which updated the 1:10,560 mapping from a number of sources. The maps appear unfinished - with all military camps and other strategic sites removed. These maps were initially overprinted with the National Grid. In 1970, the first 1:10,000 maps were produced using the Transverse Mercator Projection. The revision process continued until recently, with new editions appearing every 10 years or so for urban areas.

### Map Name(s) and Date(s)

SU60NW	1978	1:10,000	
SU60SW	1973	1:10,000	SU60SE
			1973
			1:10,000

### Historical Map - Slice A



### Order Details

Order Number: 269552852\_1\_1  
 Customer Ref: 735569  
 National Grid Reference: 465520, 106160  
 Slice: A  
 Site Area (Ha): 0.53  
 Search Buffer (m): 1000

### Site Details

Queen Alexandra Hospital, Southwick Hill Road, Cosham, PORTSMOUTH, PO6 3LY

**Landmark**  
 INFORMATION GROUP

Tel: 0844 844 9952  
 Fax: 0844 844 9951  
 Web: www.envirocheck.co.uk



© Crown copyright and Landmark Information Group Limited 2020. All Rights Reserved.



**STRUCTURAL SOILS LTD**

A Member of the RSK Group plc

## Ordnance Survey Plan

Published 1980 - 1982

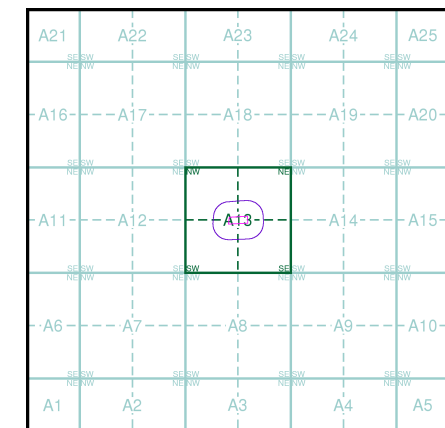
Source map scale - 1:10,000

The historical maps shown were reproduced from maps predominantly held at the scale adopted for England, Wales and Scotland in the 1840's. In 1854 the 1:2,500 scale was adopted for mapping urban areas; these maps were used to update the 1:10,560 maps. The published date given therefore is often some years later than the surveyed date. Before 1938, all OS maps were based on the Cassini Projection, with independent surveys of a single county or group of counties, giving rise to significant inaccuracies in outlying areas. In the late 1940's, a Provisional Edition was produced, which updated the 1:10,560 mapping from a number of sources. The maps appear unfinished - with all military camps and other strategic sites removed. These maps were initially overprinted with the National Grid. In 1970, the first 1:10,000 maps were produced using the Transverse Mercator Projection. The revision process continued until recently, with new editions appearing every 10 years or so for urban areas.

### Map Name(s) and Date(s)

SU60NE	1982	1:10,000
SU60SW	1980	1:10,000

### Historical Map - Slice A



### Order Details

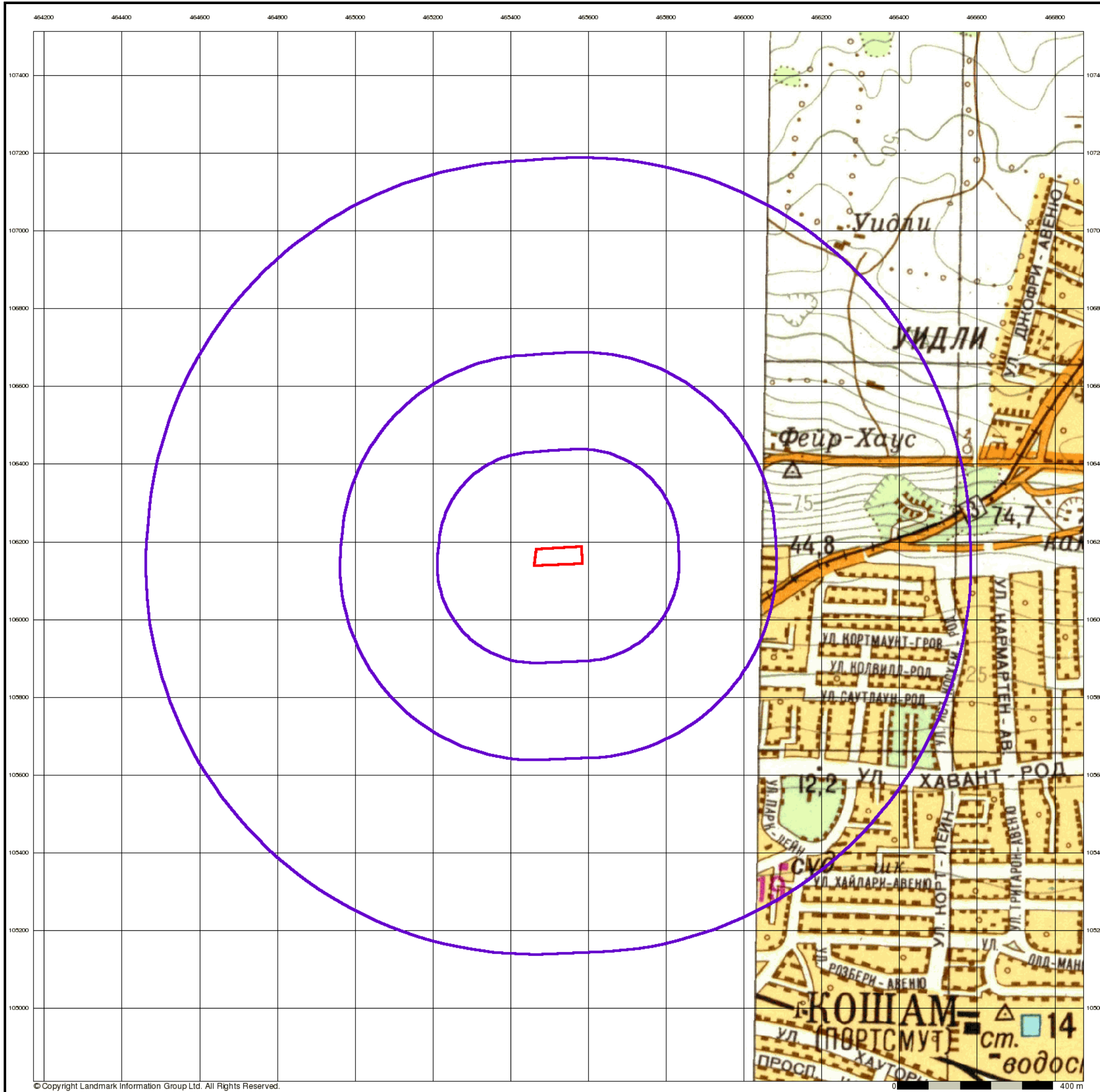
Order Number: 269552852\_1\_1  
 Customer Ref: 735569  
 National Grid Reference: 465520, 106160  
 Slice: A  
 Site Area (Ha): 0.53  
 Search Buffer (m): 1000

### Site Details

Queen Alexandra Hospital, Southwick Hill Road, Cosham, PORTSMOUTH, PO6 3LY

**Landmark**  
 INFORMATION GROUP

Tel: 0844 844 9952  
 Fax: 0844 844 9951  
 Web: www.envirocheck.co.uk



© Copyright Landmark Information Group Ltd. All Rights Reserved.



**STRUCTURAL SOILS LTD**

A Member of the RSK Group plc

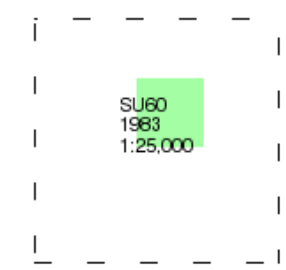
**Havant**

**Published 1983**

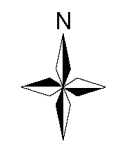
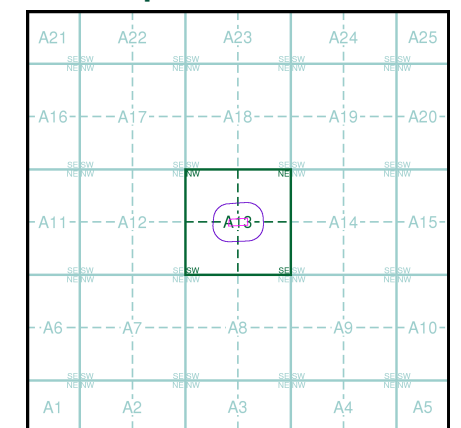
**Source map scale - 1:25,000**

These maps were produced by the Russian military during the Cold War between 1950 and 1997, and cover 103 towns and cities throughout the U.K. The maps are produced at 1:25,000, 1:10,000 and 1:5,000 scale, and show detailed land use, with colour-coded areas for development, green areas, and non-developed areas. Buildings are coloured black and important building uses (such as hospitals, post offices, factories etc.) are numbered, with a numbered key describing their use. They were produced by the Russians for the benefit of navigation, as well as strategic military sites and transport hubs, for use if they were to have invaded the U.K. The detailed information provided indicates that the areas were surveyed using land-based personnel, on the ground, in the cities that are mapped.

**Map Name(s) and Date(s)**



**Russian Map - Slice A**



**Order Details**

Order Number: 269552852\_1\_1  
 Customer Ref: 735569  
 National Grid Reference: 465520, 106160  
 Slice: A  
 Site Area (Ha): 0.53  
 Search Buffer (m): 1000

**Site Details**

Queen Alexandra Hospital, Southwick Hill Road, Cosham, PORTSMOUTH, PO6 3LY



Tel: 0844 844 9952  
 Fax: 0844 844 9951  
 Web: www.envirocheck.co.uk



© Copyright Landmark Information Group Ltd. All Rights Reserved.



**STRUCTURAL SOILS LTD**

A Member of the RSK Group plc

**Portsmouth**

**Published 1988**

**Source map scale - 1:10,000**

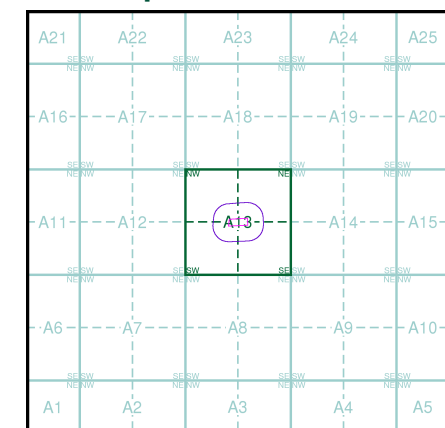
These maps were produced by the Russian military during the Cold War between 1950 and 1997, and cover 103 towns and cities throughout the U.K. The maps are produced at 1:25,000, 1:10,000 and 1:5,000 scale, and show detailed land use, with colour-coded areas for development, green areas, and non-developed areas. Buildings are coloured black and important building uses (such as hospitals, post offices, factories etc.) are numbered, with a numbered key describing their use.

They were produced by the Russians for the benefit of navigation, as well as strategic military sites and transport hubs, for use if they were to have invaded the U.K. The detailed information provided indicates that the areas were surveyed using land-based personnel, on the ground, in the cities that are mapped.

**Map Name(s) and Date(s)**

SU60NW 1968 1:10,000	SU60NE 1968 1:10,000
SU60SW 1968 1:10,000	SU60SE 1968 1:10,000

**Russian Map - Slice A**



**Order Details**

Order Number: 269552852\_1\_1  
 Customer Ref: 735569  
 National Grid Reference: 465520, 106160  
 Slice: A  
 Site Area (Ha): 0.53  
 Search Buffer (m): 1000

**Site Details**

Queen Alexandra Hospital, Southwick Hill Road, Cosham, PORTSMOUTH, PO6 3LY



Tel: 0844 844 9952  
 Fax: 0844 844 9951  
 Web: www.envirocheck.co.uk