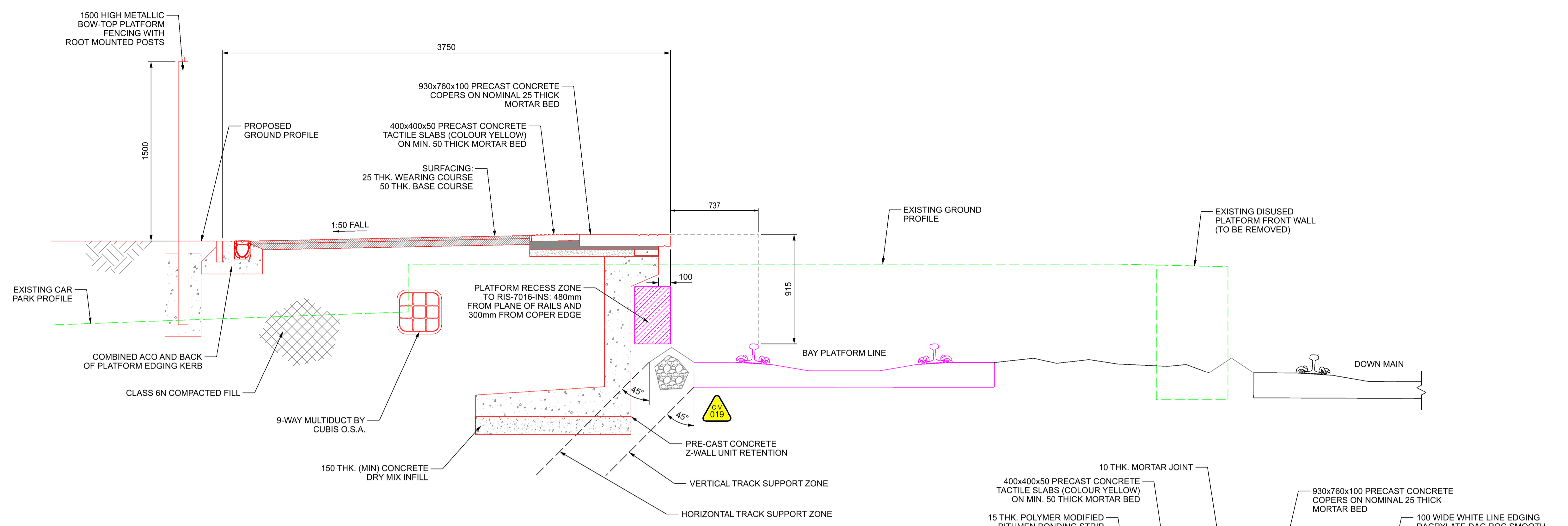
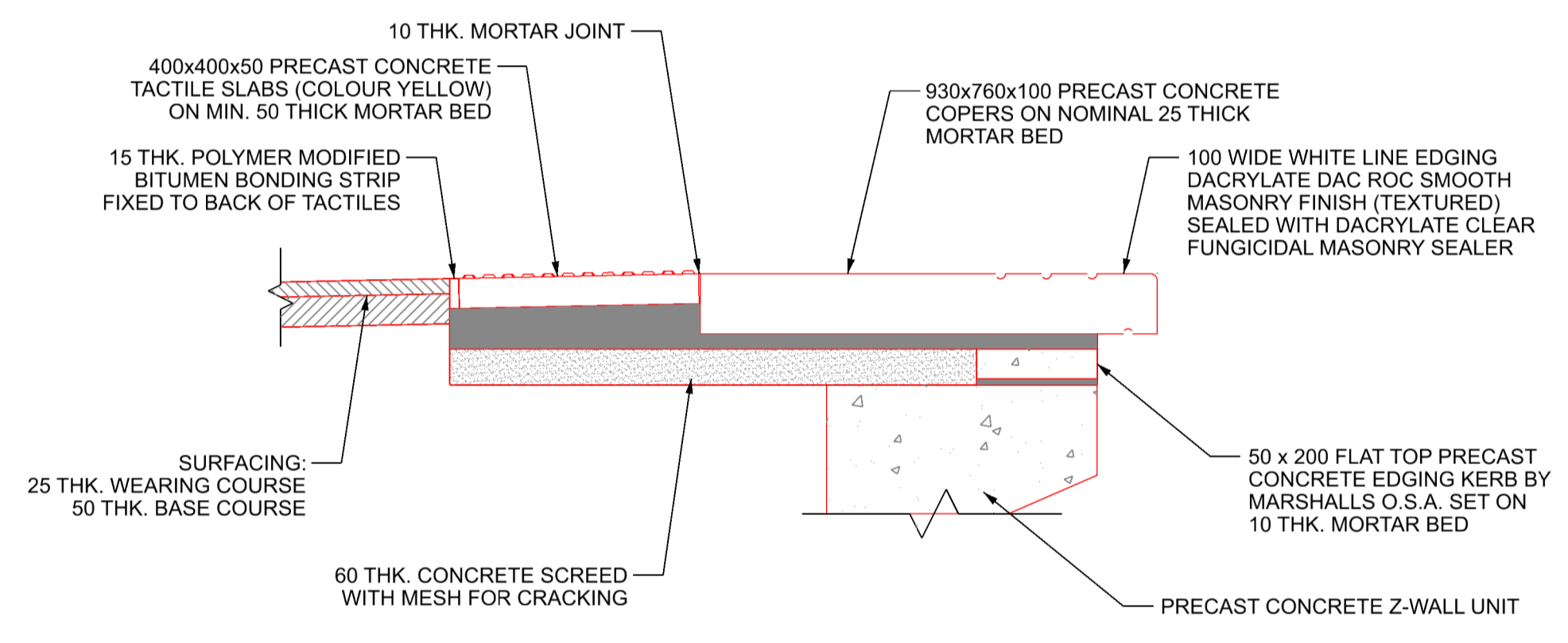


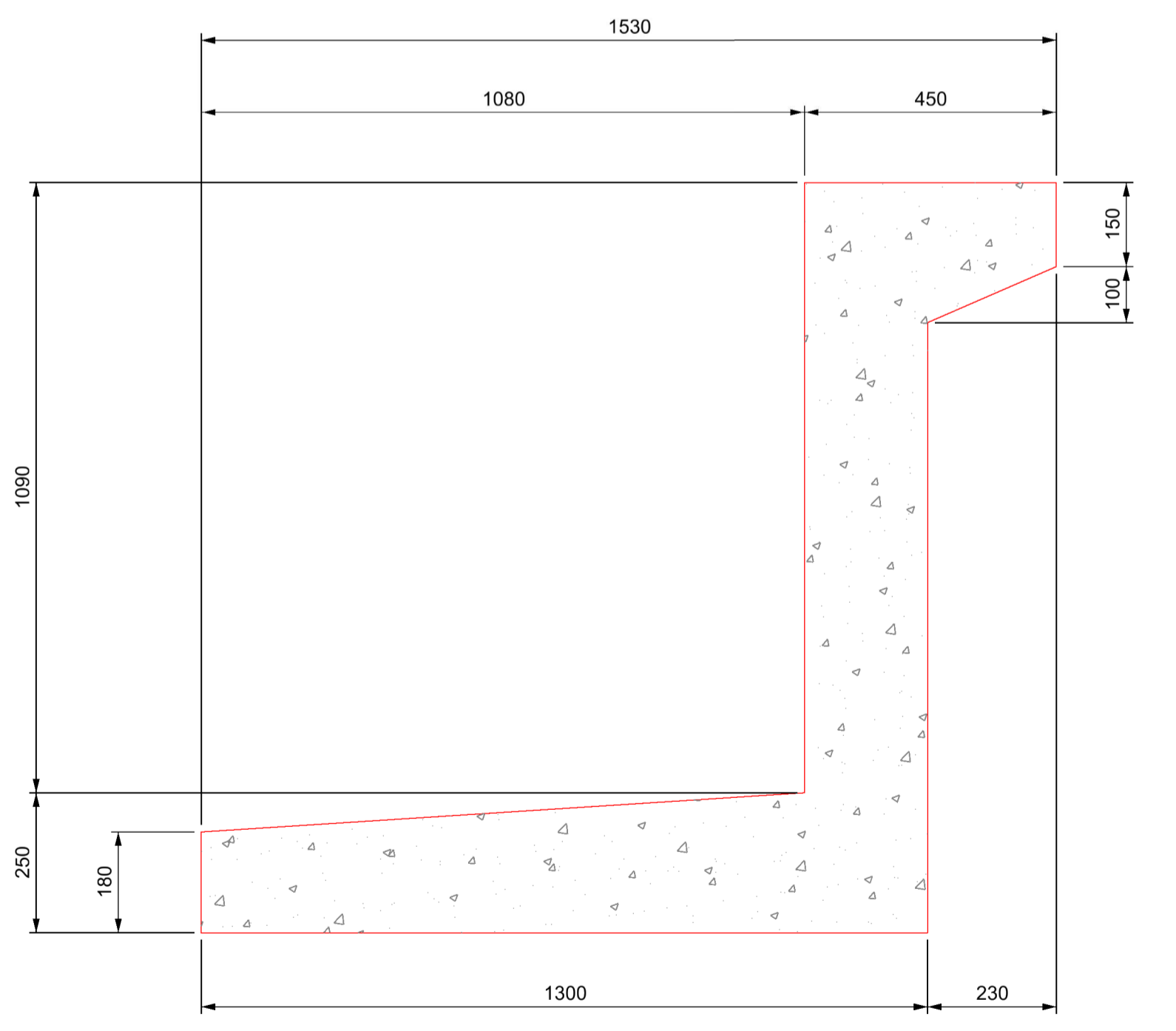
50mm 50mm




TYPICAL SECTION THROUGH PLATFORM
1:20



TYPICAL PLATFORM CONSTRUCTION
1:10



SECTION



ELEVATION

TYPICAL PLATFORM 'Z' UNIT WALL DETAILS
1:10



SAFETY, HEALTH AND ENVIRONMENTAL INFORMATION BOX
IT IS ASSUMED THAT WORKS ON THIS DRAWING WILL BE CARRIED OUT BY A COMPETENT CONTRACTOR WORKING, WHERE APPROPRIATE, TO AN APPROPRIATE METHOD STATEMENT
THIS DRAWING IS TO BE USED ONLY FOR THE PURPOSE OF ISSUE THAT IT WAS ISSUED FOR AND IS SUBJECT TO AMENDMENT

Notes

- ALL DIMENSIONS ARE IN MILLIMETRES UNLESS STATED OTHERWISE.
- ALL CHAINAGES AND LEVELS ARE IN METRES.
- THIS DRAWING IS TO BE READ IN CONJUNCTION WITH:
- 60601435-ACM-07-ZZ-DRG-EHW-070001 AND ALL DRAWINGS LISTED THEREON.
- RAILWAY PLATFORM SPECIFIC DRAWINGS ARE:
- 60601435-ACM-07-PL-DRG-ECV-000002
- 60601435-ACM-07-PL-DRG-ECV-000003
- 60601435-ACM-07-PL-DRG-ECV-000006

REFERENCE DRAWINGS

60601435-ACM-07-PL-DRG-ECV-000003	PROPOSED GA
60601435-ACM-07-PL-DRG-ECV-000005	PROPOSED DUCT LAYOUT
60601435-ACM-07-PL-DRG-ECV-000006	PROPOSED DRAINAGE LAYOUT
60601435-ACM-07-PL-DRG-ECV-000008	PROPOSED SECTIONS 1 OF 2
60601435-ACM-07-PL-DRG-ECV-000009	PROPOSED SECTIONS 2 OF 2

Drawing title change	RP	PP	AB	17/02/21	P02
Issue for Planning	RP	PP	AB	15/01/21	P01

Purpose of Issue: WIP-S0 SUITABILITY
GRIP Stage: GRIP 4



Client: Northumberland County Council
Project Title: NORTHUMBERLAND LINE

Drawing Title: ASHINGTON STATION EXISTING AND PROPOSED SECTIONS

Designed O Quinn	Drawn R Price	Checked P Pacey	Approved A Bathie	Date 15.01.2021
Signed O Quinn	Signed R Price	Signed P Pacey	Signed A Bathie	

Subsidiary: SO
Scale @ 594 x 841
AS SHOWN

AECOM Internal Project No.: 60601435
Zone / ELR / Mileage: BVC - QM 1659105 to QM 1689105

Engineering Manager: Alexander Bathie
alexander.bathie@aecom.com
+44 7810 771397

THIS DRAWING HAS BEEN PREPARED FOR THE USE OF AECOM'S CLIENT. IT MAY NOT BE USED, REPRODUCED OR REPRODUCED OR RELIED UPON BY THIRD PARTIES, EXCEPT AS AGREED BY AECOM OR AS REQUIRED BY LAW. AECOM ACCEPTS NO RESPONSIBILITY AND DENIES ANY LIABILITY WHATSOEVER TO ANY PARTY THAT USES OR RELIES ON THIS DRAWING WITHOUT AECOM'S EXPRESS WRITTEN CONSENT. DO NOT SCALE THIS DOCUMENT. ALL MEASUREMENTS MUST BE OBTAINED FROM THE STATED DIMENSIONS.

AECOM Infrastructure & Environment UK Limited
7th Floor, Aurora Building
120 Bothwell Street
Glasgow
Tel: +44 141 248 0300
Fax: N/A



Drawing Number: 60601435-ACM-07-PL-DRG-ECV-000007	Rev: P02
---	----------

SAFETY, HEALTH AND ENVIRONMENTAL INFORMATION
NOTES BELOW ARE ADDITIONAL TO HAZARDS/RISKS NORMALLY ASSOCIATED WITH THIS TYPE OF WORK:

CIV001. RISK OF STRIKING BURIED SERVICES DURING EXCAVATION WORKS
CIV019. EXCAVATION IN TRACK SUPPORT ZONE

THESE NOTES ARE BASED ON THE USE OF EXPERIENCED AND COMPETENT CONTRACTORS CARRYING OUT THE WORK USING AN APPROVED SAFE METHOD OF WORKING.

User name: SURESH SURESH
Plot Date: 15/01/2021 11:05:00
A1: 594 x 841