

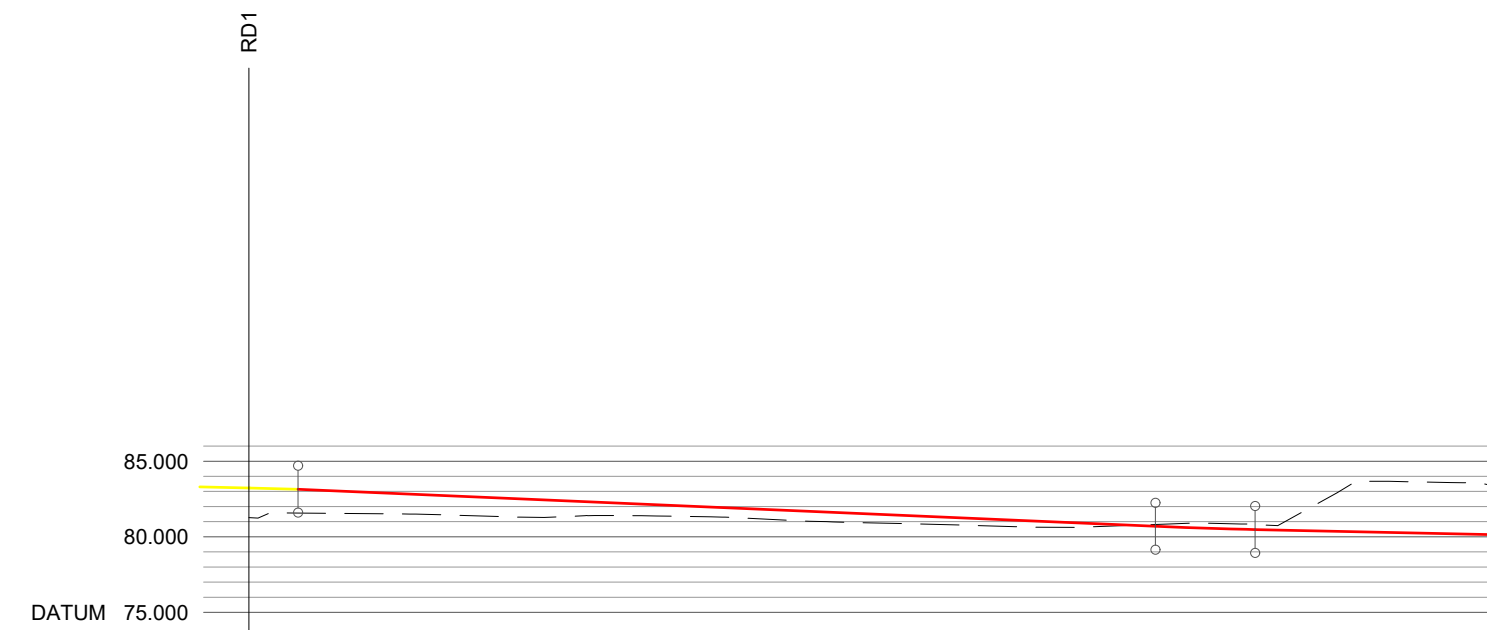
THIS IS THE DRAWING

REFERRED TO IN THE APPLICATION

SIGNED Lamila Zaborowska (AGENT)

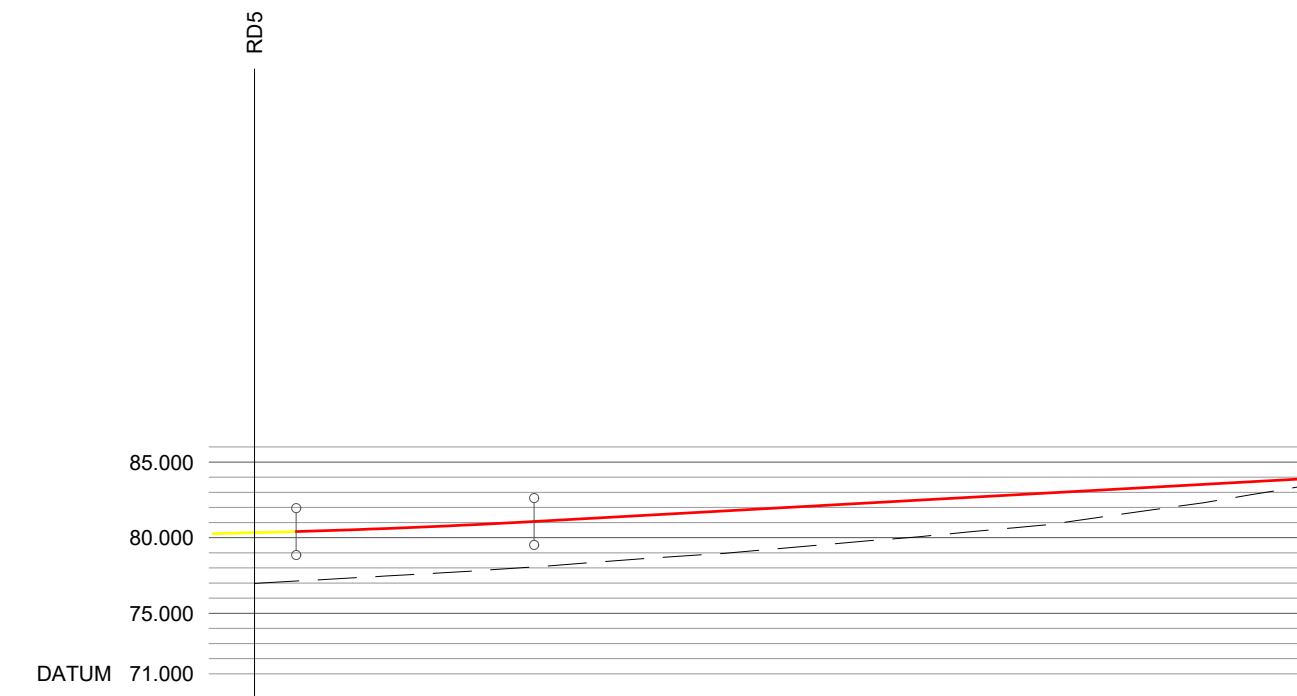
ON BEHALF OF Bellway Homes East Scotland

DATE 24.02.2021



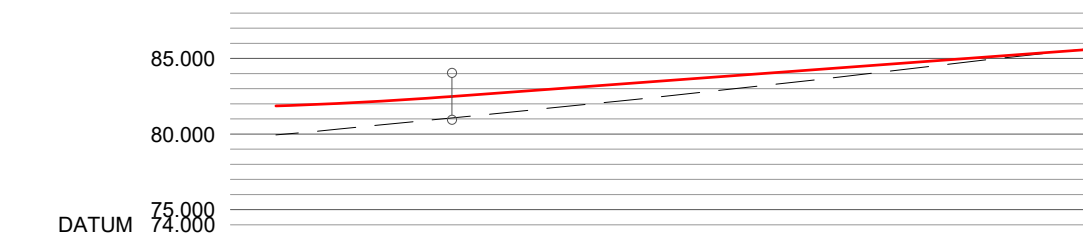
RD4

CHAINAGE	0.000	3.250	10.000	20.000	22.870	27.979	30.000	40.000	50.000	60.000	65.000	66.542	70.000	80.000	83.039
EXISTING GROUND LEVEL	81.265		81.511	81.301		81.328		80.950	80.690	80.818		81.822		83.579	83.214
ALIGNMENT LEVEL	83.144		82.852	82.420		81.988		81.556	81.123	80.684	80.518	80.481	80.408	80.196	80.131
VERTICAL ALIGNMENT	G= -4.322% 1: -23.1										KF= 3.0 L= 6.598		G= -2.122% 1: -47.1		
HORIZONTAL ALIGNMENT	R= 22.500														



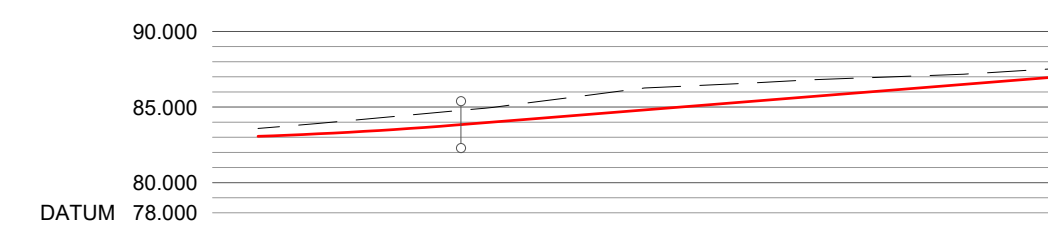
RD6

CHAINAGE	0.000	2.750	5.000	10.000	15.000	18.483	20.000	30.000	40.000	43.890	50.000	51.878	60.000	70.000	71.950
EXISTING GROUND LEVEL	76.975			77.538		78.175		78.896	79.742		80.633		81.928	83.515	83.770
ALIGNMENT LEVEL	80.402	80.472		80.658	80.886	81.070	81.154	81.709	82.265	82.820	82.820		83.376	83.932	84.016
VERTICAL ALIGNMENT	KF= 6.0 L= 15.743					G= 5.555% 1: 18.0									
HORIZONTAL ALIGNMENT	R= 30.000														



RD7

CHAINAGE	3.781	5.000	10.000	15.000	20.000	30.000	40.000	50.000	57.288
EXISTING GROUND LEVEL	79.941		80.535		81.522	82.549	83.642	84.820	85.616
ALIGNMENT LEVEL	81.854	81.859	82.136	82.457	82.826	83.565	84.303	85.042	85.579
VERTICAL ALIGNMENT	KF= 3.0 L= 14.659					G= 7.386% 1: 13.5			
HORIZONTAL ALIGNMENT									



RD8

CHAINAGE	4.212	5.000	10.000	15.000	17.633	20.000	30.000	40.000	50.000	57.697
EXISTING GROUND LEVEL	83.578		84.081		85.009		86.266	86.762	87.137	87.697
PROPOSED LEVELS	83.061	83.096	83.321	83.636	83.835	84.024	84.624	85.624	86.424	87.040
VERTICAL ALIGNMENT	KF= 3.0 L= 16.500					G= 8.000% 1: 12.5				
HORIZONTAL ALIGNMENT										

Note: Please do not scale from this drawing

P01	KZ-	For Client Issue	11.02.21
Revision	Date	Description	Initials

IronsideFarrar
EnvironmentalConsultants
111 McDonald Road, EDINBURGH, EH7 4NW
0131 550 6500 | mail@ironsidefarrar.com
EDINBURGH | GLASGOW | MANCHESTER

Project Name
Rothes Mill Residential

Client
Bellway Homes East Scotland

The
Proposed Roads Longitudinal Sections Sheet 2 of 2

N. Point Scale 1:500 Bar Scale 0 12.5 25m
Scale 1:500

Date 11.02.21 Paper Size A1 Quality Assurance
SOS 10/01/2016 SCS UKAS Certificate GB0254539
Copyright Acknowledgement
Drawn by KZ Checked by NK Ordnance Survey © Crown Copyright 2021
All rights reserved. Licence No. AL100017966

Status
FOR APPROVAL

Project No. 50785-41-002-P01 Class Drawing No. Revision