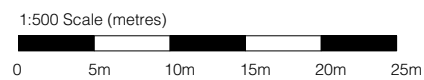


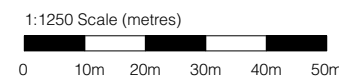
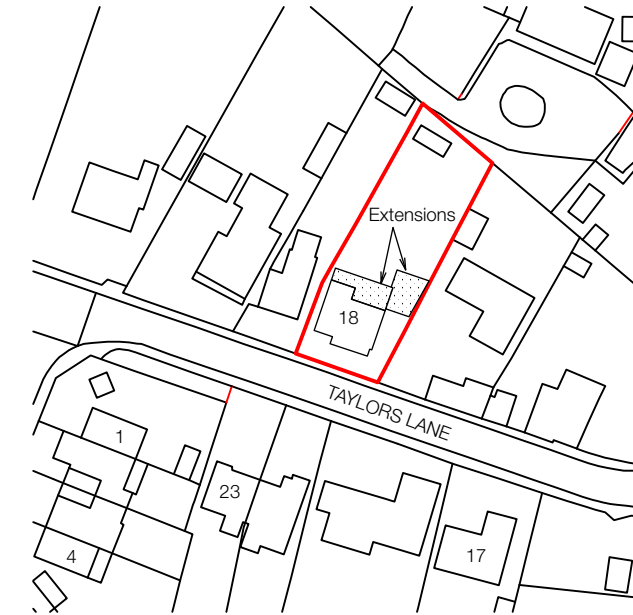
1 SITE PLAN
Scale 1:500



Crown copyright 2021. Supplied by copla ltd trading as UKPlanningMaps.com a licensed Ordnance Survey partner (100054135).



2 LOCATION PLAN
Scale 1:1250



Crown copyright 2021. Supplied by copla ltd trading as UKPlanningMaps.com a licensed Ordnance Survey partner (100054135).

PLANNING

Revision	Comment	Date
Client MR & MRS O'BRIEN		
Project 18 TAYLOR'S LANE LINDFORD, BORDON HAMPSHIRE GU35 0SW		
Title SITE & LOCATION PLAN		
Drawing Number SD20571-LP01	Revision	Status PLANNING
Scale AS SHOWN	Sheet Size A3	Drawn By DW
		Date JANUARY 2021
SURVEYCLOUD LTD		
10 Church Road Steep Hampshire GU32 2DW		Phone 07900 808 808 Office 01730 262 485 mail@surveycloud.co.uk www.surveycloud.co.uk