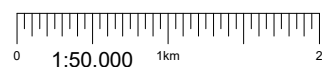


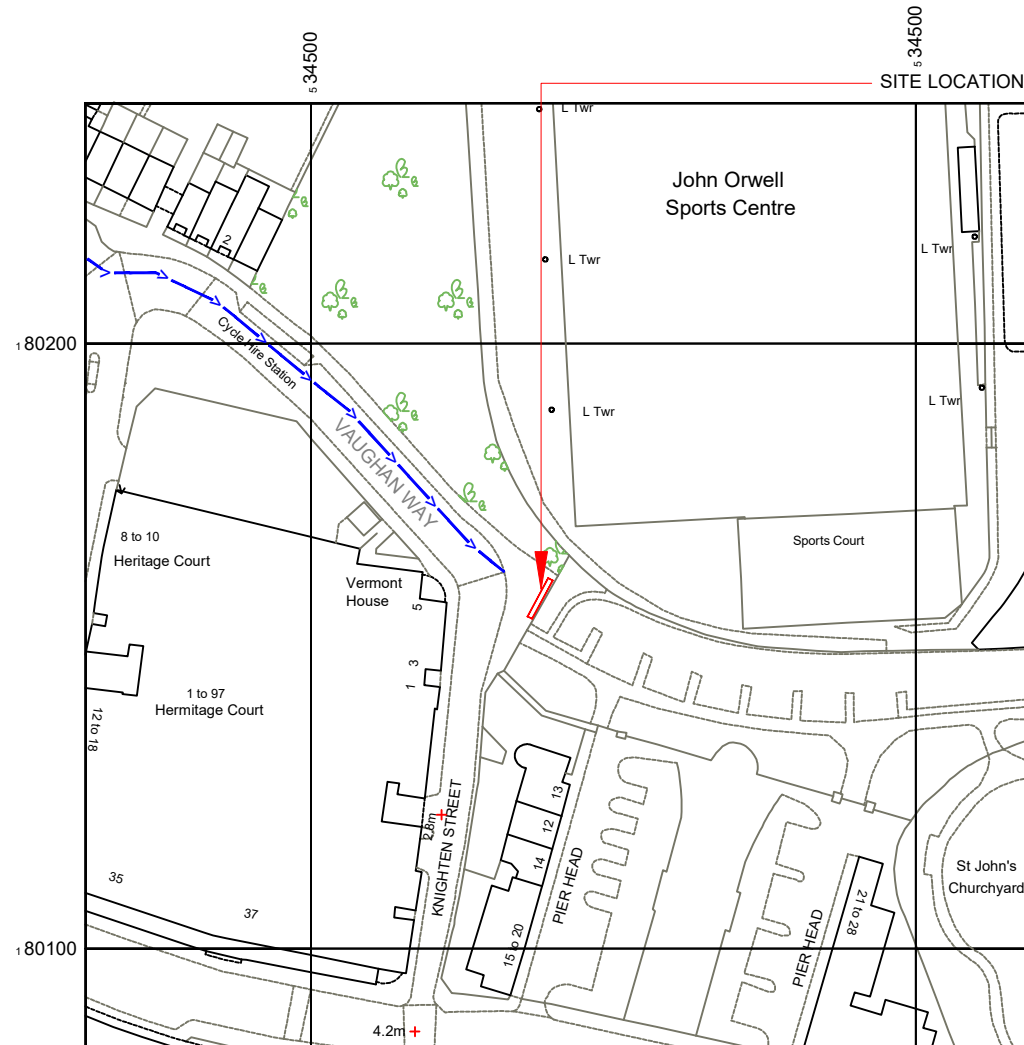


Reproduced by permission of Ordnance Survey on behalf of the Controller of Her Majesty's Stationery Office
All rights reserved. © Crown Copyright licence no. 100022432

SITE AREA PLAN



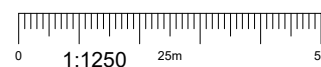
SITE PHOTOGRAPH



Reproduced by permission of Ordnance Survey on behalf of the Controller of Her Majesty's Stationery Office
All rights reserved. © Crown Copyright licence no. 100022432

NGR E: 534530 N: 180157

SITE LOCATION PLAN



GOOGLE MAPS QR CODE

GOOGLE MAPS - <https://goo.gl/maps/zZ2NyQqkFdXqFWab7>

STREETVIEW - <https://goo.gl/maps/tFcjqGDur4geqz9p7>

NOTES:

- ALL DIMENSIONS IN MM UNLESS OTHERWISE NOTED.

Access Route To Site:

REV	MODIFICATION	BY	CH	DATE
B	Demise Area Added	JDS	SB	02.01.21
A	Issued for Planning	JDS	SB	21.10.20



Hutchison 3G UK Limited
Star House, 20 Grenfell Road
Maidenhead, SL6 1EH
Tel: 01628 765 000
Fax: 01628 765 001

H3G Base Station Information line:
0845 6043000
Available 8am-8pm Monday to Friday

Design Consultant & Principal Contractor:

waldon WALDON TELECOM
PHOENIX HOUSE
PYRFORD ROAD
WEST BYFLEET
SURREY
KT14 6RA
TEL : 01932 411011
FAX : 01932 411012

Site Name: VAUGHAN WAY

3UK Cell ID: TOW2012

Address: VAUGHAN WAY
TOWER HAMLETS
LONDON
E1W 2PT

Title: 002 SITE LOCATION PLAN

Project: H3G UNILATERAL SW

Purpose of Issue: PLANNING

Site ID: -

Drawing No: TOW2012_PLANNING_REV_D Issue: D

100mm
50mm
10mm