

Site Details:

174466.82985245824,
41352.24433682538

Client Ref: A-Dhaan_0045290
Report Ref: GS-7598494
Grid Ref: 174503, 41353

Map Name: County Series

Map date: 1888

Scale: 1:10,560

Printed at: 1:10,560



Surveyed 1879
Revised N/A
Edition 1888
Copyright N/A
Levelled N/A

Surveyed 1879
Revised N/A
Edition 1888
Copyright N/A
Levelled N/A

Surveyed 1878
Revised N/A
Edition 1888
Copyright N/A
Levelled N/A

Surveyed 1878
Revised N/A
Edition 1888
Copyright N/A
Levelled N/A

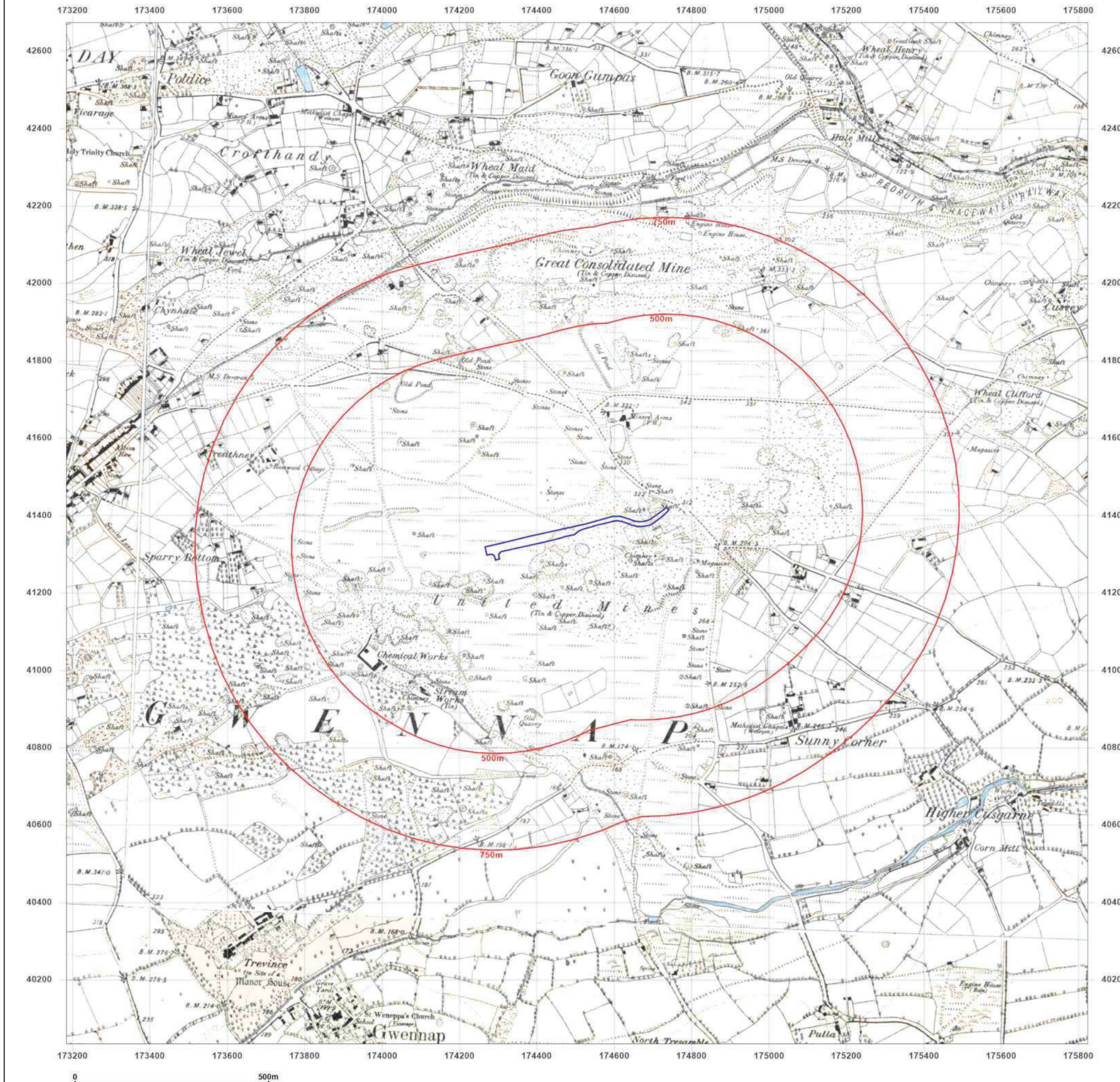


Produced by
Groundsure Insights
T: 08444 159000
E: info@groundsure.com
W: www.groundsure.com

© Crown copyright and database rights 2018 Ordnance Survey 100035207

Production date: 23 February 2021

Map legend available at:
www.groundsure.com/sites/default/files/groundsure_legend.pdf



Site Details:

174466.82985245824,
41352.24433682538

Client Ref: A-Dhaan_0045290
Report Ref: GS-7598494
Grid Ref: 174503, 41353

Map Name: County Series

Map date: 1906-1908

Scale: 1:10,560

Printed at: 1:10,560



Surveyed 1877
Revised 1906
Edition N/A
Copyright N/A
Levelled N/A

Surveyed 1878
Revised 1908
Edition N/A
Copyright N/A
Levelled N/A

Surveyed 1877
Revised 1908
Edition N/A
Copyright N/A
Levelled N/A

Surveyed 1878
Revised 1908
Edition N/A
Copyright N/A
Levelled N/A

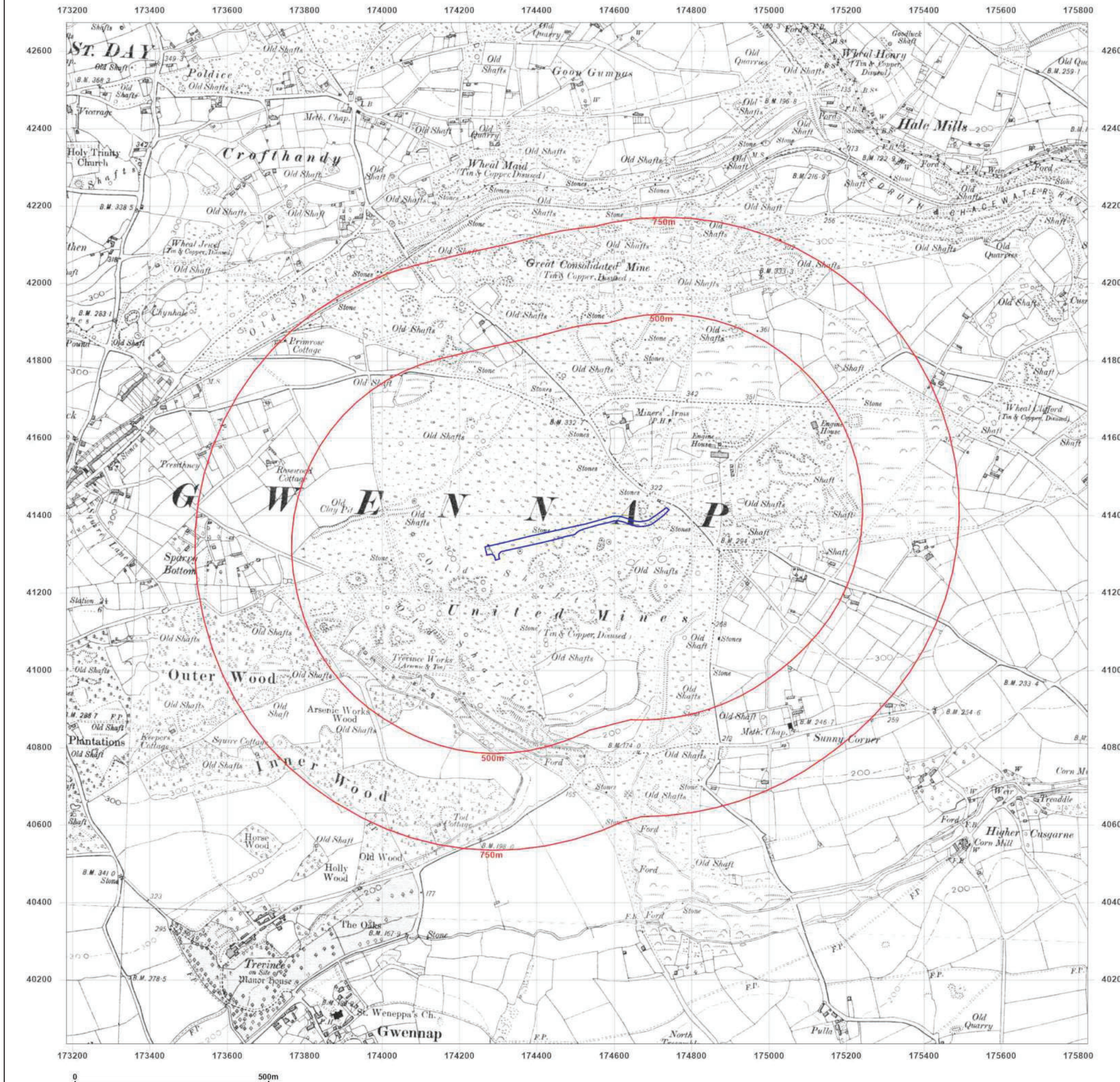


Produced by
Groundsure Insights
T: 08444 159000
E: info@groundsure.com
W: www.groundsure.com

© Crown copyright and database rights 2018 Ordnance Survey 100035207

Production date: 23 February 2021

Map legend available at:
www.groundsure.com/sites/default/files/groundsure_legend.pdf



Site Details:

174466.82985245824,
41352.24433682538

Client Ref: A-Dhaan_0045290
Report Ref: GS-7598494
Grid Ref: 174503, 41353

Map Name: Provisional

Map date: 1958

Scale: 1:10,560

Printed at: 1:10,560



Surveyed 1958
Revised 1958
Edition N/A
Copyright N/A
Levelled N/A

Surveyed 1958
Revised 1958
Edition N/A
Copyright N/A
Levelled N/A

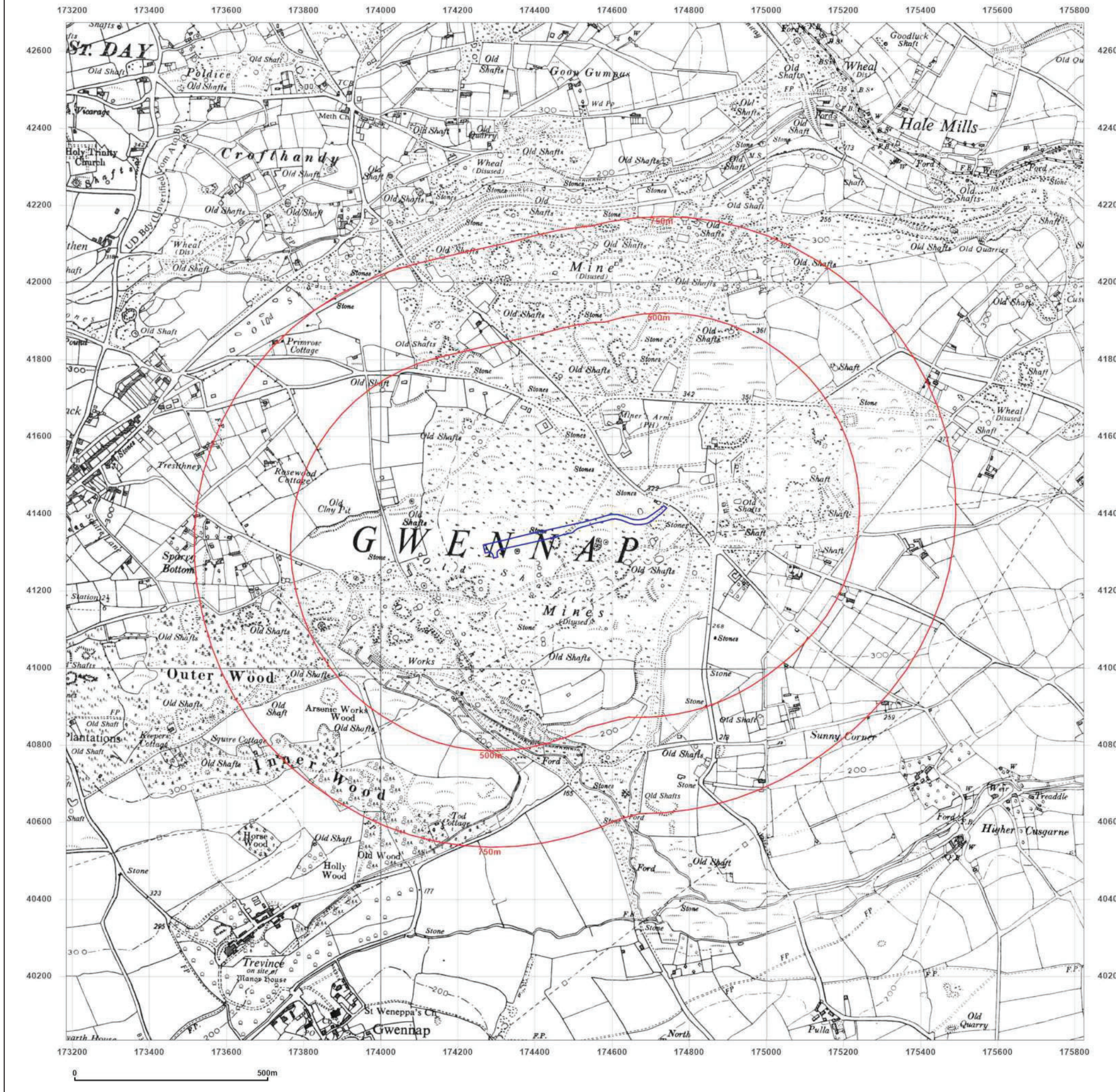


Produced by
Groundsure Insights
T: 08444 159000
E: info@groundsure.com
W: www.groundsure.com

© Crown copyright and database rights 2018 Ordnance Survey 100035207

Production date: 23 February 2021

Map legend available at:
www.groundsure.com/sites/default/files/groundsure_legend.pdf



Site Details:

174466.82985245824,
41352.24433682538

Client Ref: A-Dhaan_0045290
Report Ref: GS-7598494
Grid Ref: 174503, 41353

Map Name: National Grid

Map date: 1973-1974


Scale: 1:10,000

Printed at: 1:10,000



Surveyed 1973
Revised 1974
Edition N/A
Copyright 1974
Levelled N/A

Surveyed 1970
Revised 1973
Edition N/A
Copyright 1973
Levelled N/A

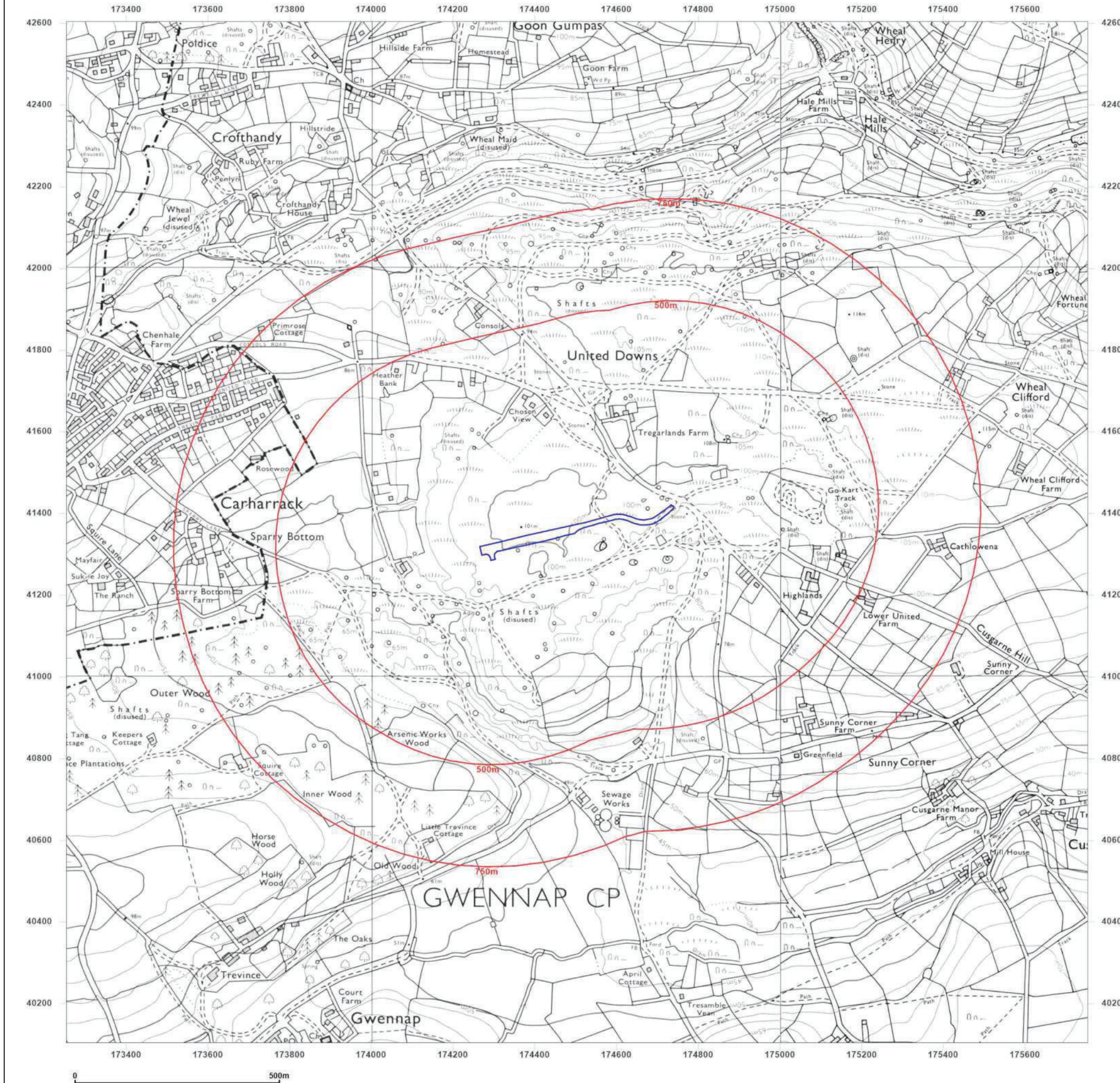


Produced by
Groundsure Insights
T: 08444 159000
E: info@groundsure.com
W: www.groundsure.com

© Crown copyright and database rights 2018 Ordnance Survey 100035207

Production date: 23 February 2021

Map legend available at:
www.groundsure.com/sites/default/files/groundsure_legend.pdf



Site Details:

174466.82985245824,
41352.24433682538

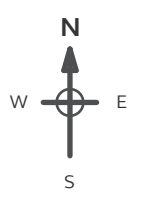
Client Ref: A-Dhaan_0045290
Report Ref: GS-7598494
Grid Ref: 174503, 41353

Map Name: National Grid


Map date: 1980

Scale: 1:10,000

Printed at: 1:10,000



Surveyed 1980
Revised 1980
Edition N/A
Copyright N/A
Levelled N/A

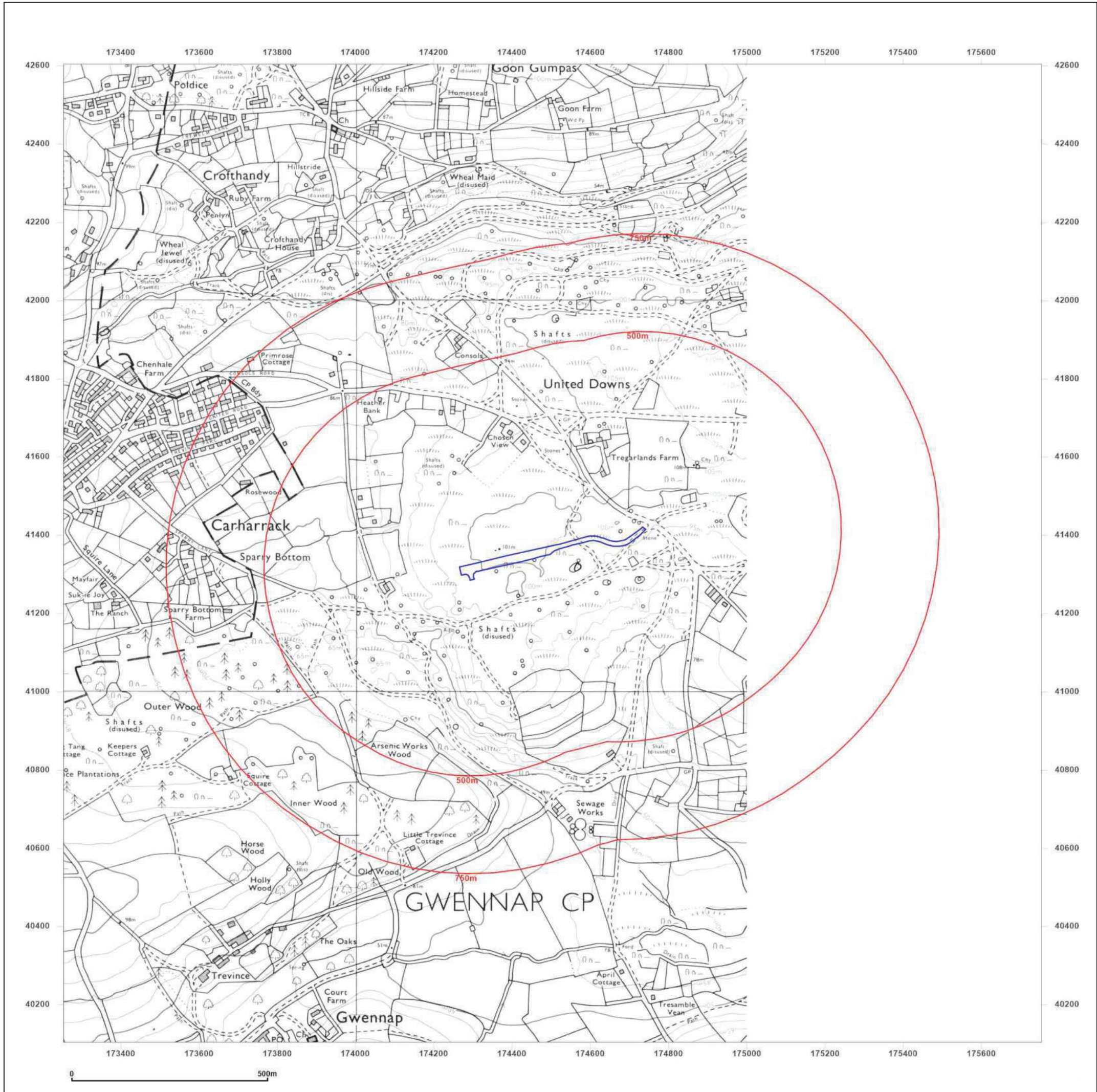


Produced by
Groundsure Insights
T: 08444 159000
E: info@groundsure.com
W: www.groundsure.com

© Crown copyright and database rights 2018 Ordnance Survey 100035207

Production date: 23 February 2021

Map legend available at:
www.groundsure.com/sites/default/files/groundsure_legend.pdf



Site Details:

174466.82985245824,
41352.24433682538

Client Ref: A-Dhaan_0045290
Report Ref: GS-7598494
Grid Ref: 174503, 41353

Map Name: National Grid

Map date: 1992

Scale: 1:10,000

Printed at: 1:10,000



Surveyed 1973
Revised 1992
Edition N/A
Copyright N/A
Levelled N/A

Surveyed 1991
Revised 1992
Edition N/A
Copyright N/A
Levelled N/A

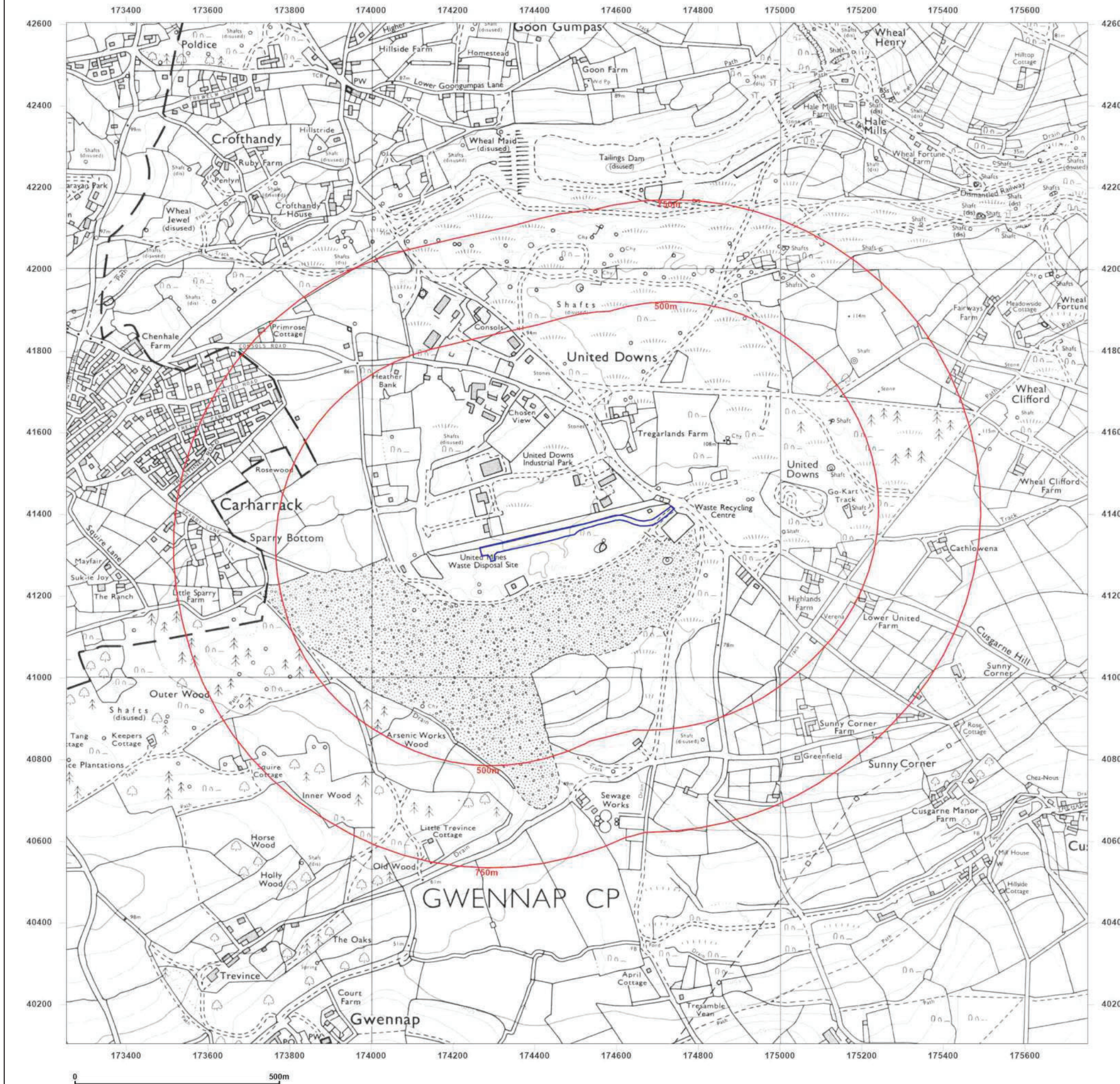


Produced by
Groundsure Insights
T: 08444 159000
E: info@groundsure.com
W: www.groundsure.com

© Crown copyright and database rights 2018 Ordnance Survey 100035207

Production date: 23 February 2021



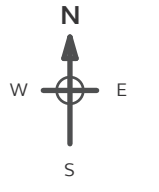
Map legend available at:
www.groundsure.com/sites/default/files/groundsure_legend.pdf



Site Details:
 174466.82985245824,
 41352.24433682538

Client Ref: A-Dhaan_0045290
Report Ref: GS-7598494
Grid Ref: 174503, 41353

Map Name: National Grid
Map date: 2001
Scale: 1:10,000
Printed at: 1:10,000

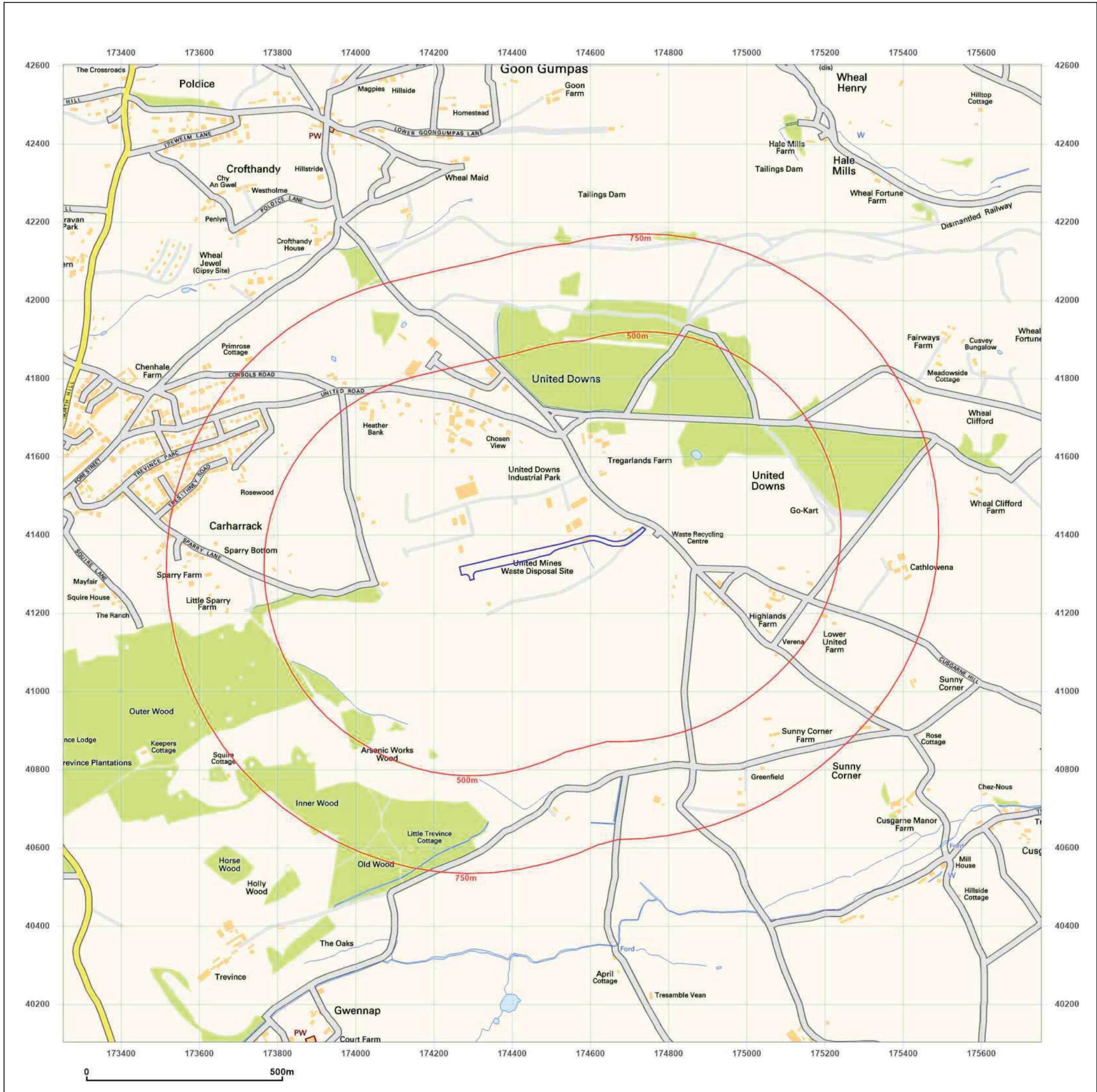


Produced by
 Groundsure Insights
 T: 08444 159000
 E: info@groundsure.com
 W: www.groundsure.com

© Crown copyright and database rights 2018 Ordnance Survey 100035207

Production date: 23 February 2021



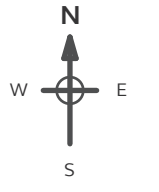
Map legend available at:
www.groundsure.com/sites/default/files/groundsure_legend.pdf



Site Details:
 174466.82985245824,
 41352.24433682538

Client Ref: A-Dhaan_0045290
Report Ref: GS-7598494
Grid Ref: 174503, 41353

Map Name: National Grid
Map date: 2010
Scale: 1:10,000
Printed at: 1:10,000

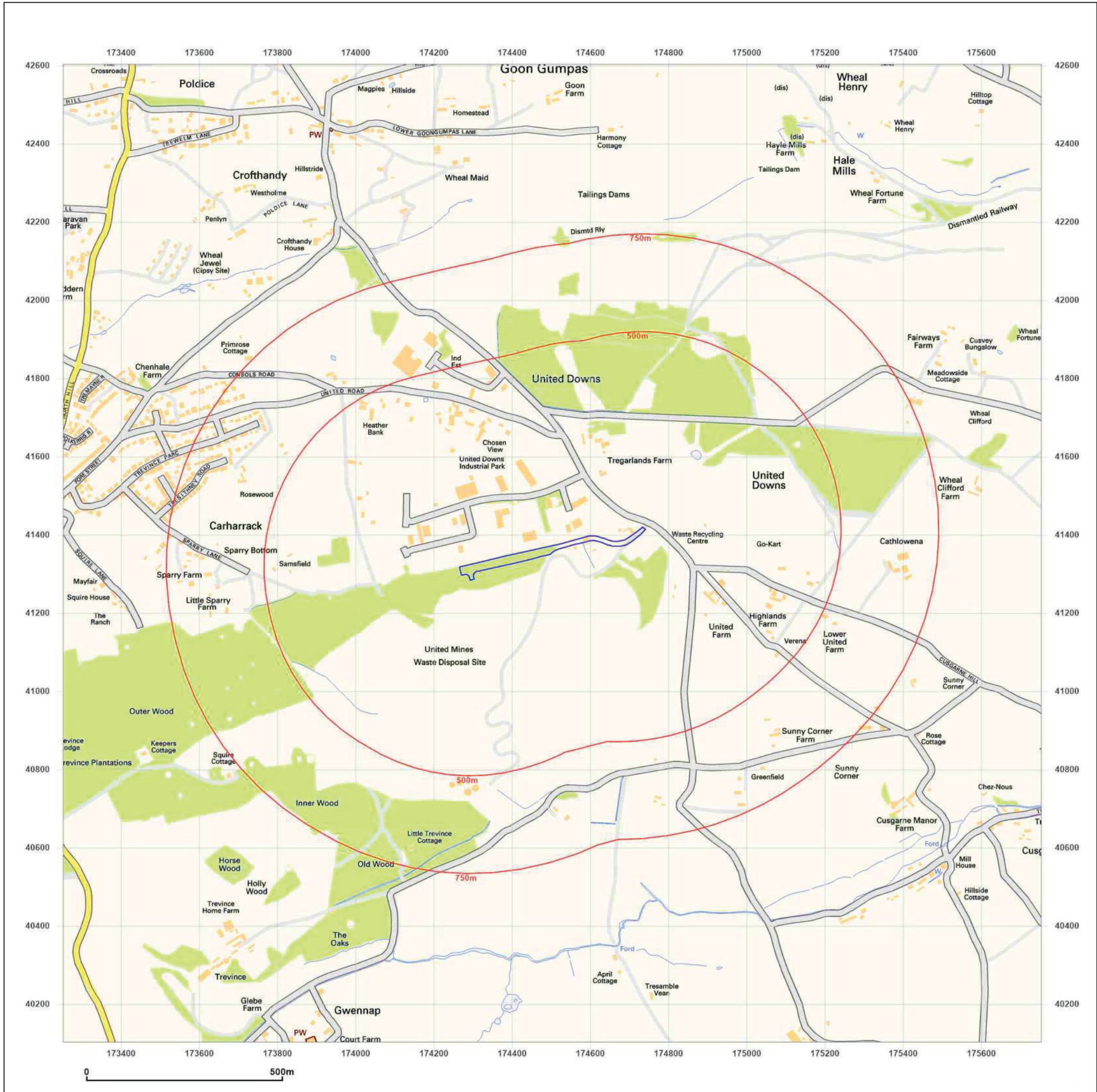


Produced by
 Groundsure Insights
 T: 08444 159000
 E: info@groundsure.com
 W: www.groundsure.com

© Crown copyright and database rights 2018 Ordnance Survey 100035207

Production date: 23 February 2021


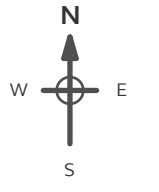
Map legend available at:
www.groundsure.com/sites/default/files/groundsure_legend.pdf



Site Details:
 174466.82985245824,
 41352.24433682538

Client Ref: A-Dhaan_0045290
Report Ref: GS-7598494
Grid Ref: 174503, 41353

Map Name: National Grid
Map date: 2021
Scale: 1:10,000
Printed at: 1:10,000



Powered by

 Produced by
 Groundsure Insights
 T: 08444 159000
 E: info@groundsure.com
 W: www.groundsure.com

© Crown copyright and database rights 2018 Ordnance Survey 100035207

Production date: 23 February 2021

Map legend available at:
www.groundsure.com/sites/default/files/groundsure_legend.pdf

