




Groundsure

INSIGHTS

1:2,500 Scale Grid Index



Site Details:

174466.82985245824,
41352.24433682538


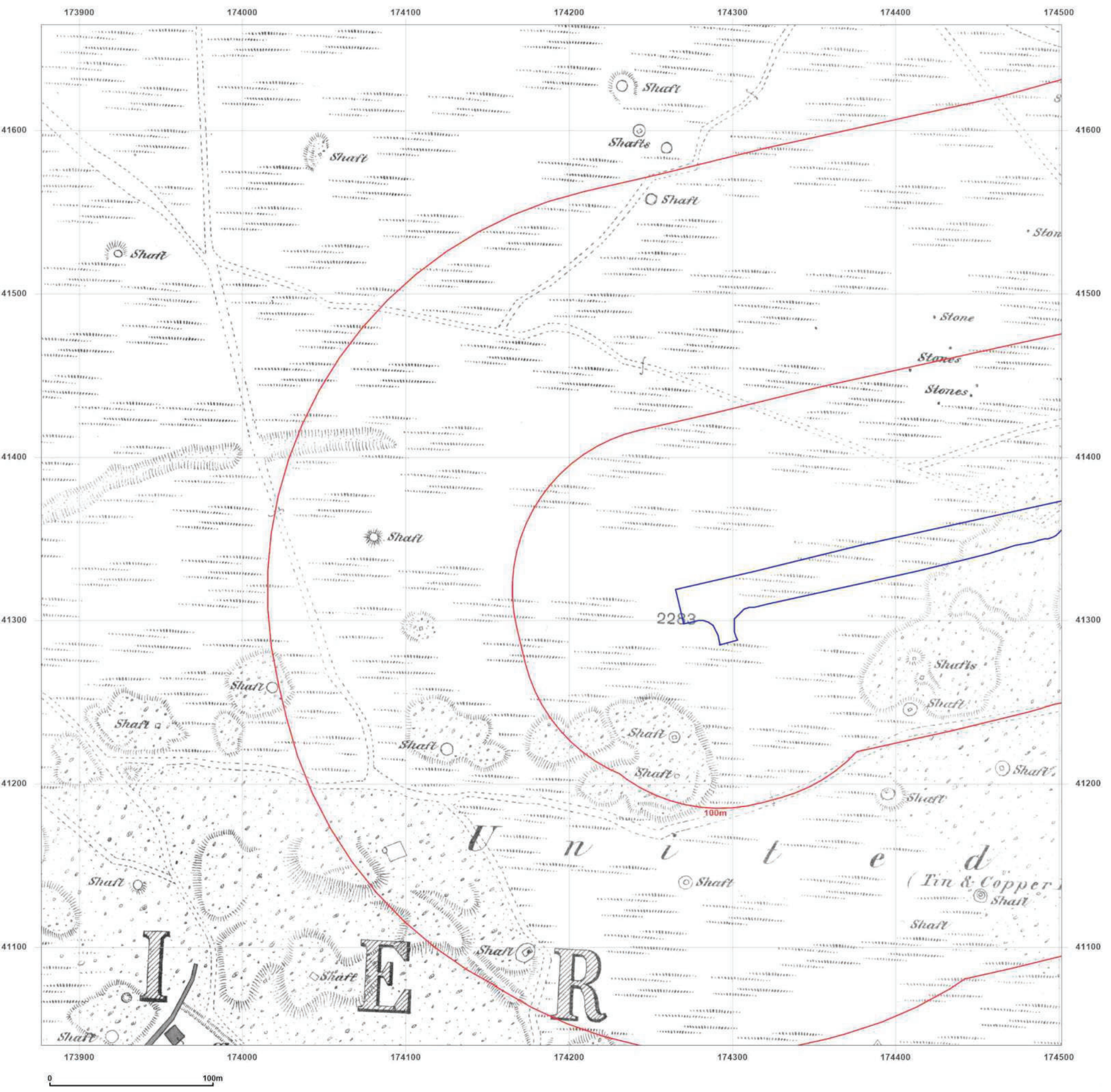
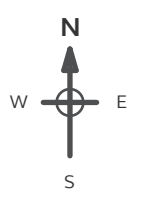
Client Ref: A-Dhaan_0045290
Report Ref: GS-7598494_LS_1_1
Grid Ref: 174189, 41352

Map Name: County Series

Map date: 1880

Scale: 1:2,500

Printed at: 1:2,500



Surveyed 1880
Revised 1880
Edition N/A
Copyright N/A
Levelled N/A



Produced by
Groundsure Insights
T: 08444 159000
E: info@groundsure.com
W: www.groundsure.com

© Crown copyright and database rights 2018 Ordnance Survey 100035207

Production date: 23 February 2021

Map legend available at:
www.groundsure.com/sites/default/files/groundsure_legend.pdf

Site Details:

174466.82985245824,
41352.24433682538

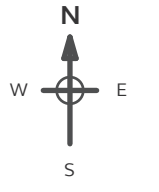
Client Ref: A-Dhaan_0045290
Report Ref: GS-7598494_LS_1_1
Grid Ref: 174189, 41352

Map Name: County Series


Map date: 1908

Scale: 1:2,500

Printed at: 1:2,500



Surveyed 1908
Revised 1908
Edition N/A
Copyright N/A
Levelled N/A

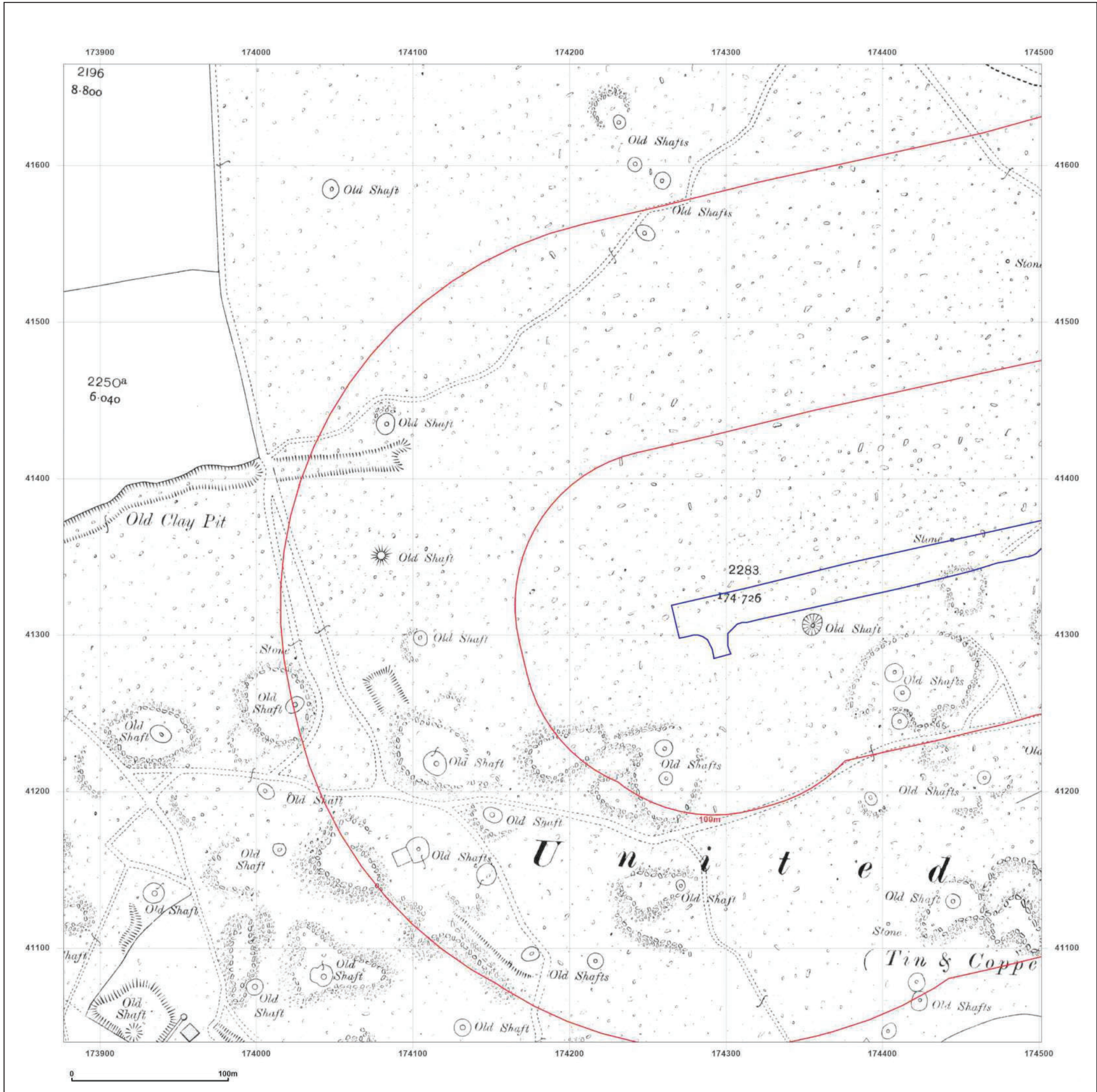


Produced by
Groundsure Insights
T: 08444 159000
E: info@groundsure.com
W: www.groundsure.com

© Crown copyright and database rights 2018 Ordnance Survey 100035207

Production date: 23 February 2021

Map legend available at:
www.groundsure.com/sites/default/files/groundsure_legend.pdf



Site Details:

174466.82985245824,
41352.24433682538

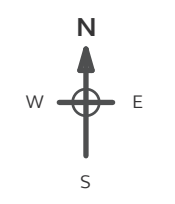
Client Ref: A-Dhaan_0045290
Report Ref: GS-7598494_LS_1_1
Grid Ref: 174189, 41352

Map Name: National Grid

Map date: 1969-1970

Scale: 1:2,500

Printed at: 1:2,500



Surveyed 1970
Revised 1970
Edition N/A
Copyright 1971
Levelled 1953

Surveyed N/A
Revised 1969
Edition N/A
Copyright 1970
Levelled 1953

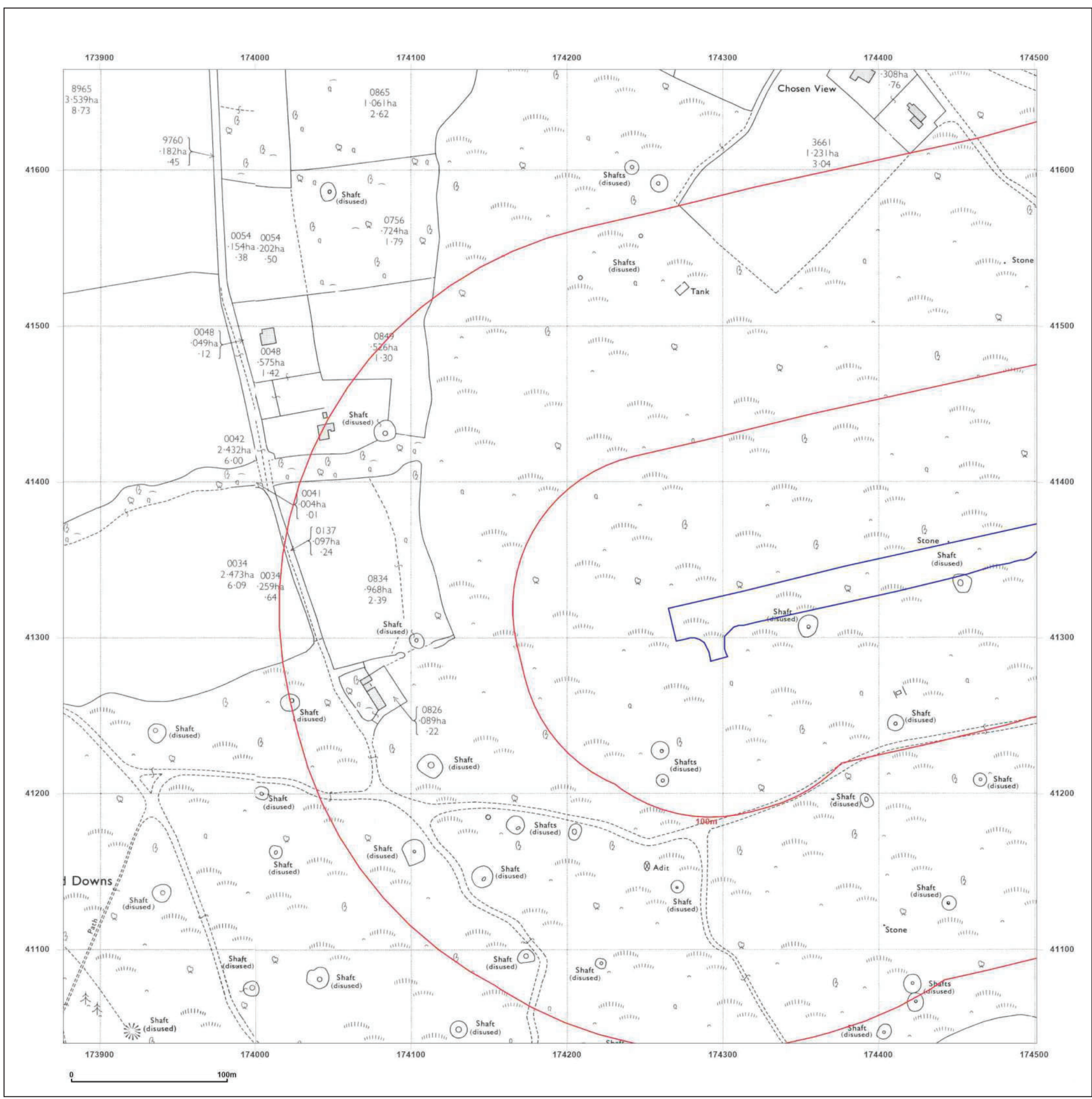


Produced by
Groundsure Insights
T: 08444 159000
E: info@groundsure.com
W: www.groundsure.com

© Crown copyright and database rights 2018 Ordnance Survey 100035207

Production date: 23 February 2021

Map legend available at:
www.groundsure.com/sites/default/files/groundsure_legend.pdf



Site Details:

174466.82985245824,
41352.24433682538

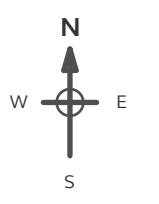
Client Ref: A-Dhaan_0045290
Report Ref: GS-7598494_LS_1_1
Grid Ref: 174189, 41352

Map Name: National Grid

Map date: 1970-1971

Scale: 1:2,500

Printed at: 1:2,500



Surveyed N/A	Surveyed N/A
Revised N/A	Revised N/A
Edition N/A	Edition N/A
Copyright N/A	Copyright N/A
Levelled N/A	Levelled N/A

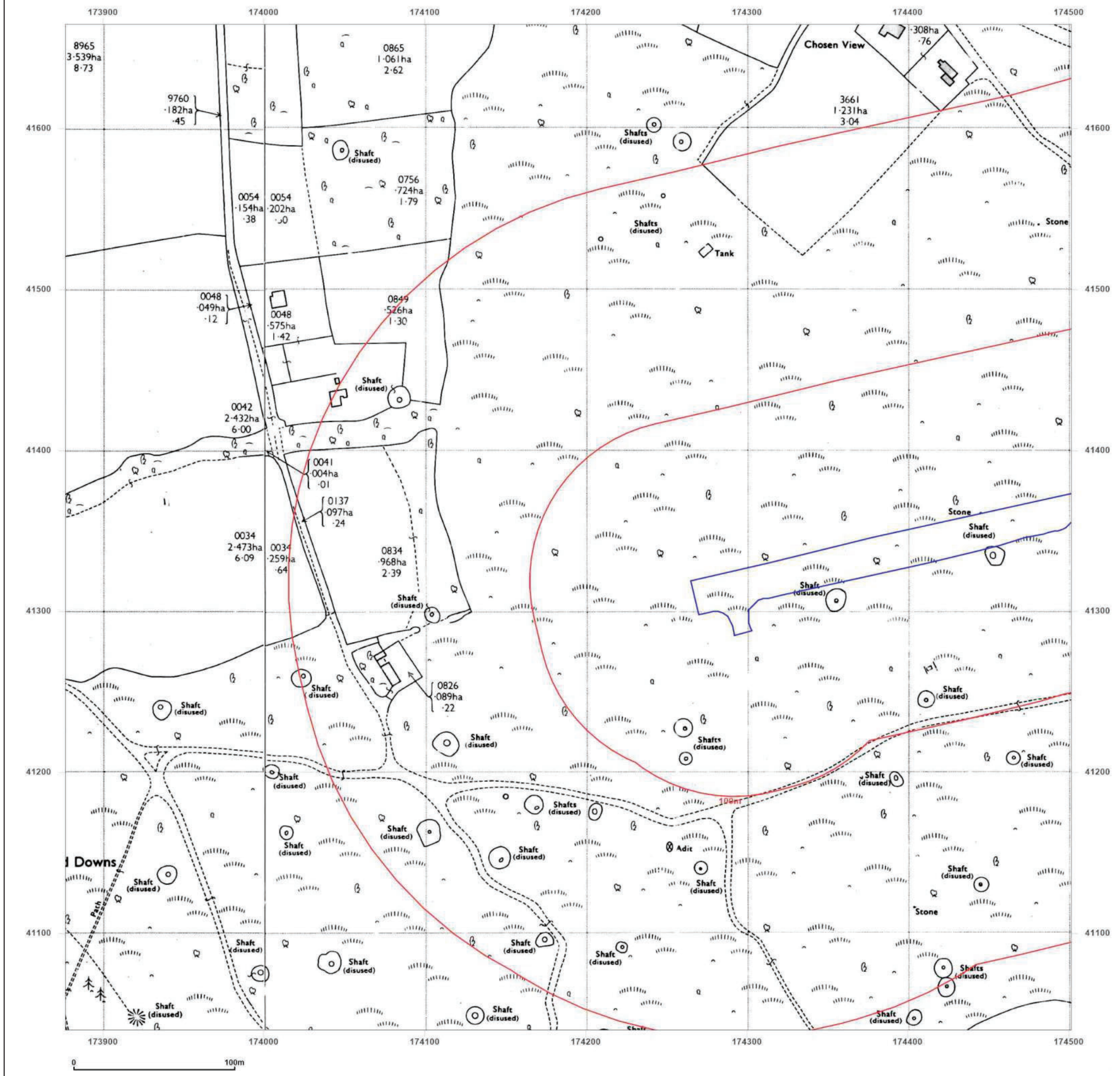


Produced by
Groundsure Insights
T: 08444 159000
E: info@groundsure.com
W: www.groundsure.com

© Crown copyright and database rights 2018 Ordnance Survey 100035207

Production date: 23 February 2021

Map legend available at:
www.groundsure.com/sites/default/files/groundsure_legend.pdf



Site Details:

174466.82985245824,
41352.24433682538

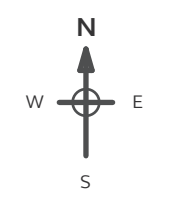
Client Ref: A-Dhaan_0045290
Report Ref: GS-7598494_LS_1_1
Grid Ref: 174189, 41352

Map Name: National Grid


Map date: 1994

Scale: 1:2,500

Printed at: 1:2,500



Surveyed N/A	Surveyed N/A
Revised N/A	Revised N/A
Edition N/A	Edition N/A
Copyright 1994	Copyright 1994
Levelled N/A	Levelled N/A



Produced by
Groundsure Insights
T: 08444 159000
E: info@groundsure.com
W: www.groundsure.com

© Crown copyright and database rights 2018 Ordnance Survey 100035207

Production date: 23 February 2021

Map legend available at:
www.groundsure.com/sites/default/files/groundsure_legend.pdf



Site Details:

174466.82985245824,
41352.24433682538

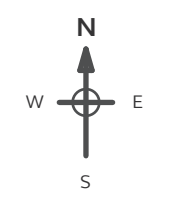
Client Ref: A-Dhaan_0045290
Report Ref: GS-7598494_LS_2_1
Grid Ref: 174814, 41352

Map Name: County Series


Map date: 1880

Scale: 1:2,500

Printed at: 1:2,500



Surveyed 1880
Revised 1880
Edition N/A
Copyright N/A
Levelled N/A

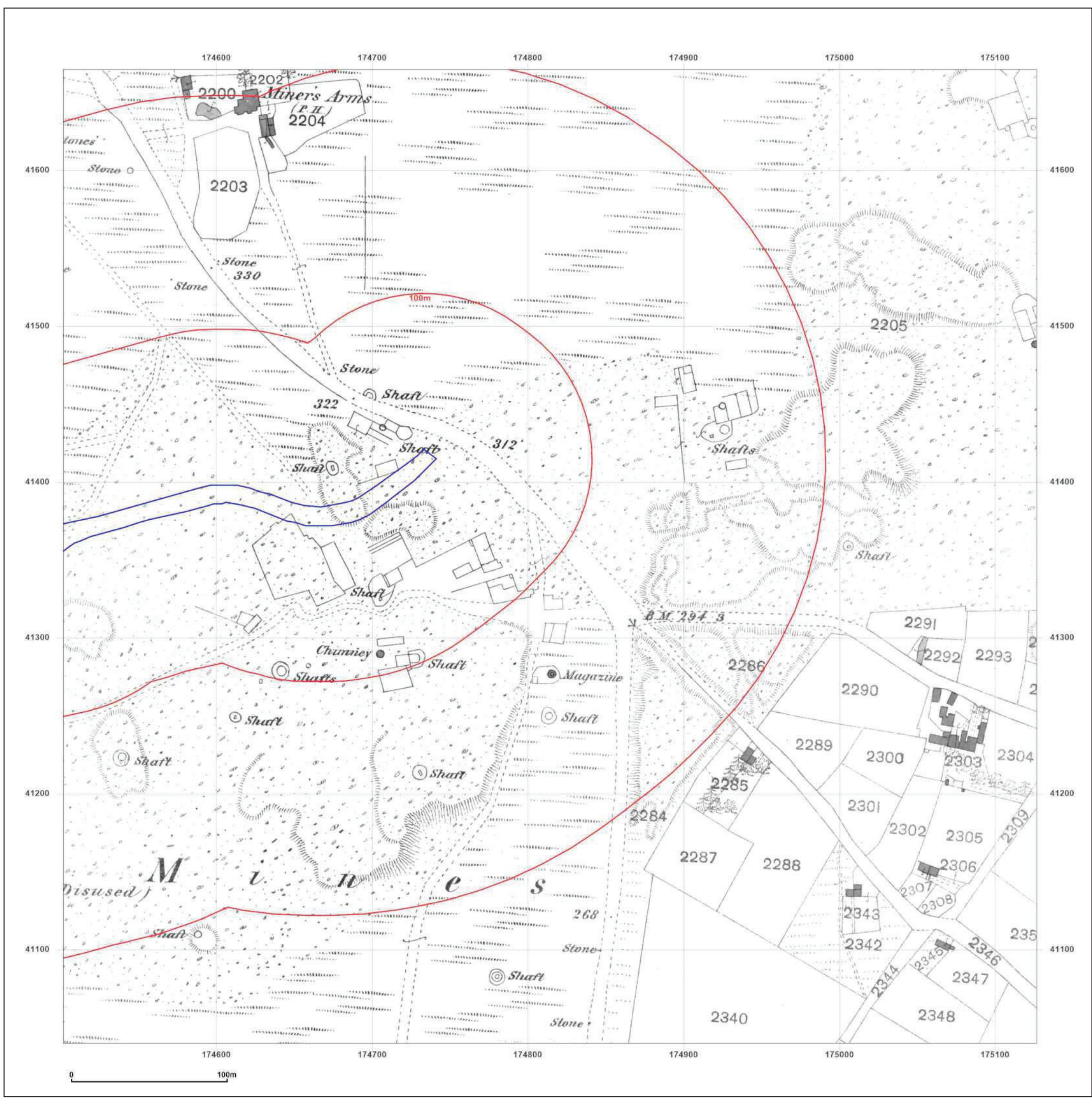


Produced by
Groundsure Insights
T: 08444 159000
E: info@groundsure.com
W: www.groundsure.com

© Crown copyright and database rights 2018 Ordnance Survey 100035207

Production date: 23 February 2021

Map legend available at:
www.groundsure.com/sites/default/files/groundsure_legend.pdf



Site Details:

174466.82985245824,
41352.24433682538

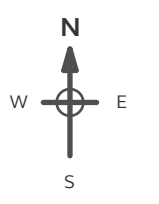
Client Ref: A-Dhaan_0045290
Report Ref: GS-7598494_LS_2_1
Grid Ref: 174814, 41352

Map Name: County Series


Map date: 1908

Scale: 1:2,500

Printed at: 1:2,500



Surveyed 1908
Revised 1908
Edition N/A
Copyright N/A
Levelled N/A

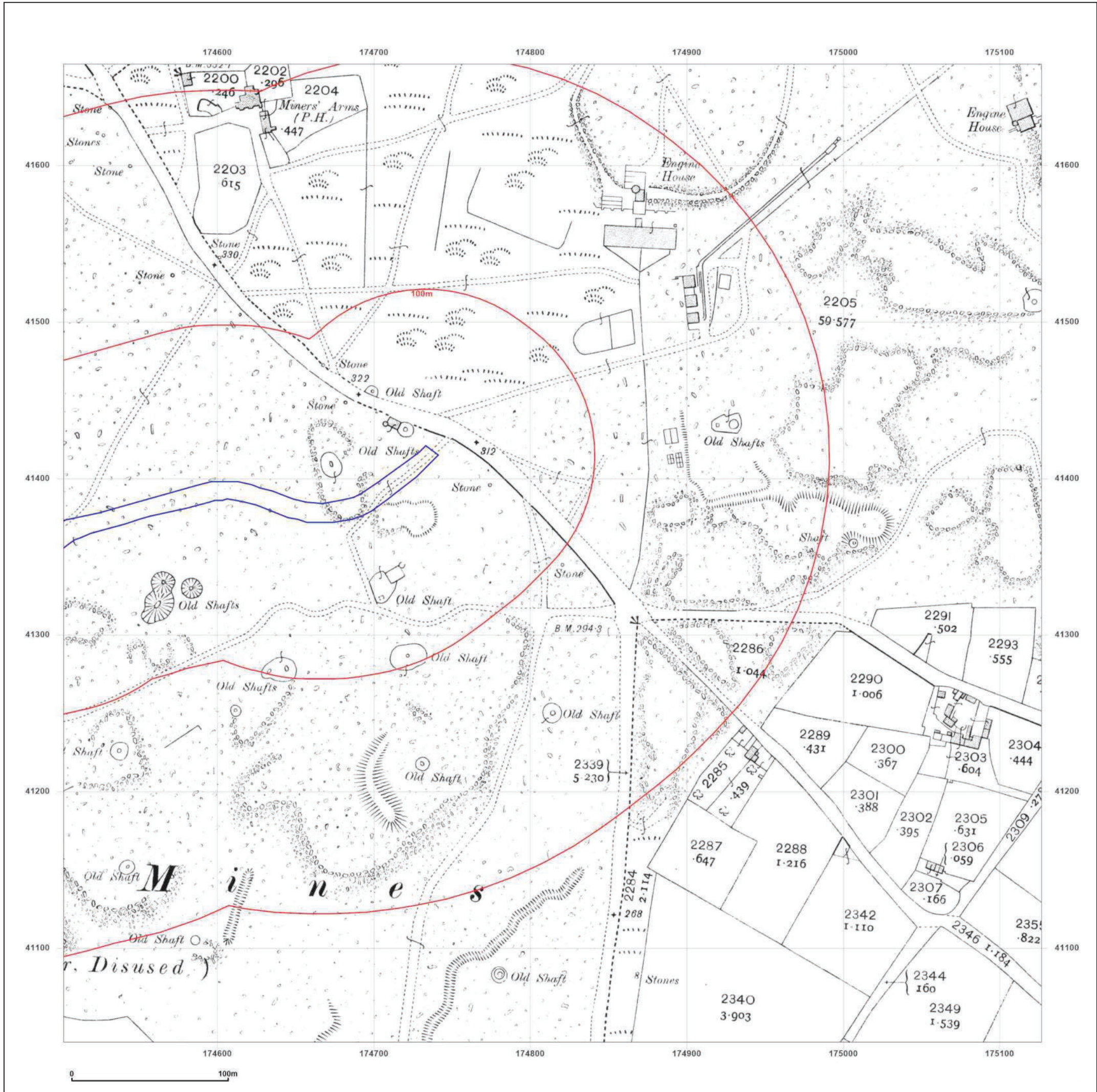


Produced by
Groundsure Insights
T: 08444 159000
E: info@groundsure.com
W: www.groundsure.com

© Crown copyright and database rights 2018 Ordnance Survey 100035207

Production date: 23 February 2021

Map legend available at:
www.groundsure.com/sites/default/files/groundsure_legend.pdf



Site Details:

174466.82985245824,
41352.24433682538

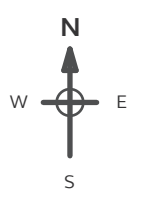
Client Ref: A-Dhaan_0045290
Report Ref: GS-7598494_LS_2_1
Grid Ref: 174814, 41352

Map Name: National Grid

Map date: 1969

Scale: 1:2,500

Printed at: 1:2,500



Surveyed N/A
Revised 1969
Edition N/A
Copyright 1970
Levelled 1953

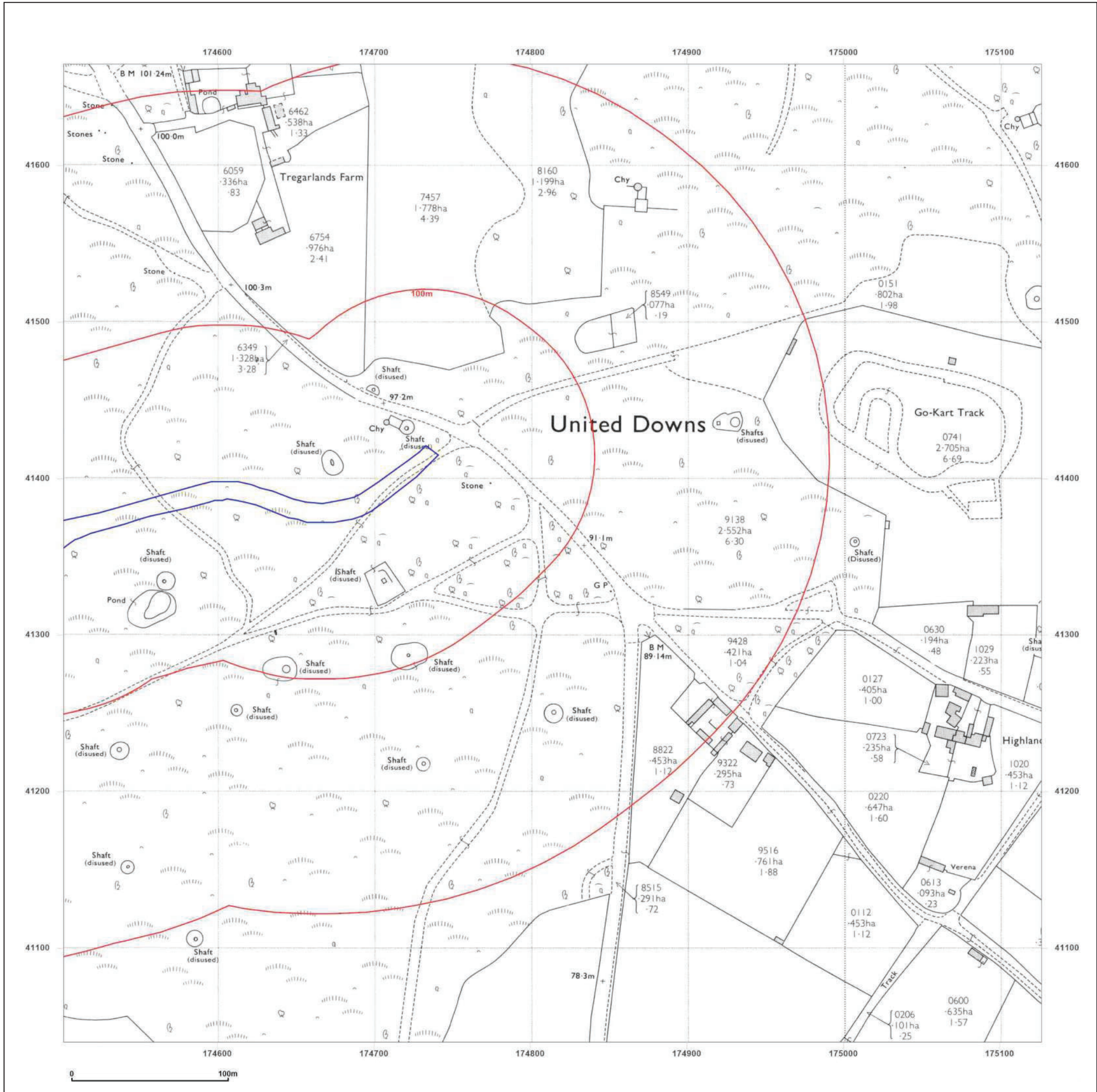


Produced by
Groundsure Insights
T: 08444 159000
E: info@groundsure.com
W: www.groundsure.com

© Crown copyright and database rights 2018 Ordnance Survey 100035207

Production date: 23 February 2021

Map legend available at:
www.groundsure.com/sites/default/files/groundsure_legend.pdf



Site Details:

174466.82985245824,
41352.24433682538

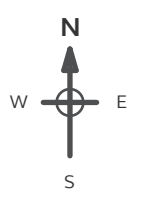
Client Ref: A-Dhaan_0045290
Report Ref: GS-7598494_LS_2_1
Grid Ref: 174814, 41352

Map Name: National Grid


Map date: 1970

Scale: 1:2,500

Printed at: 1:2,500



Surveyed N/A
Revised N/A
Edition N/A
Copyright N/A
Levelled N/A

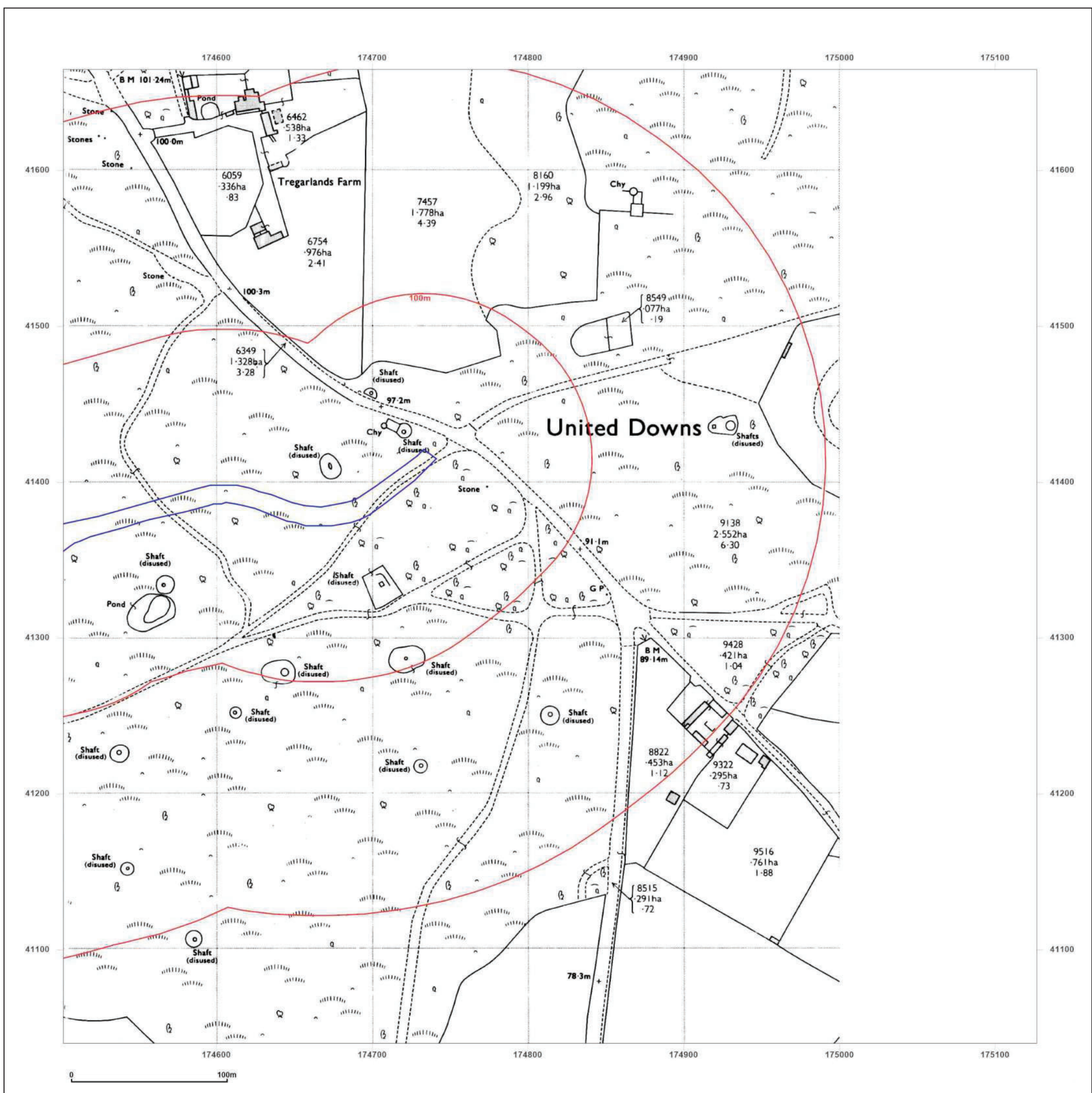


Produced by
Groundsure Insights
T: 08444 159000
E: info@groundsure.com
W: www.groundsure.com

© Crown copyright and database rights 2018 Ordnance Survey 100035207

Production date: 23 February 2021

Map legend available at:
www.groundsure.com/sites/default/files/groundsure_legend.pdf



Site Details:

174466.82985245824,
41352.24433682538

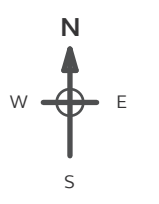
Client Ref: A-Dhaan_0045290
Report Ref: GS-7598494_LS_2_1
Grid Ref: 174814, 41352

Map Name: National Grid

Map date: 1994

Scale: 1:2,500

Printed at: 1:2,500



Surveyed N/A
Revised N/A
Edition N/A
Copyright 1994
Levelled N/A

Surveyed N/A
Revised N/A
Edition N/A
Copyright 1994
Levelled N/A



Produced by
Groundsure Insights
T: 08444 159000
E: info@groundsure.com
W: www.groundsure.com

© Crown copyright and database rights 2018 Ordnance Survey 100035207

Production date: 23 February 2021

Map legend available at:
www.groundsure.com/sites/default/files/groundsure_legend.pdf

