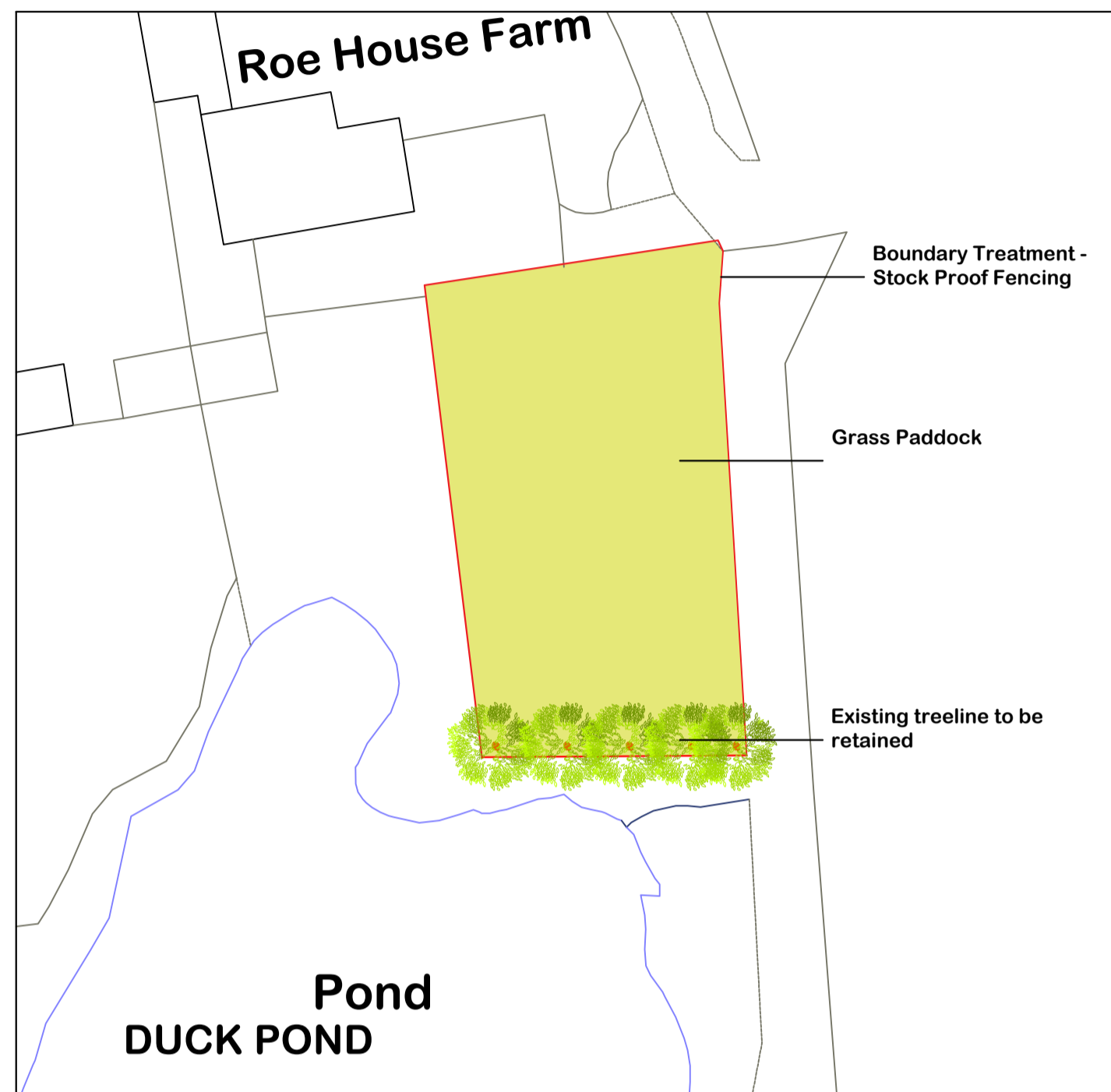
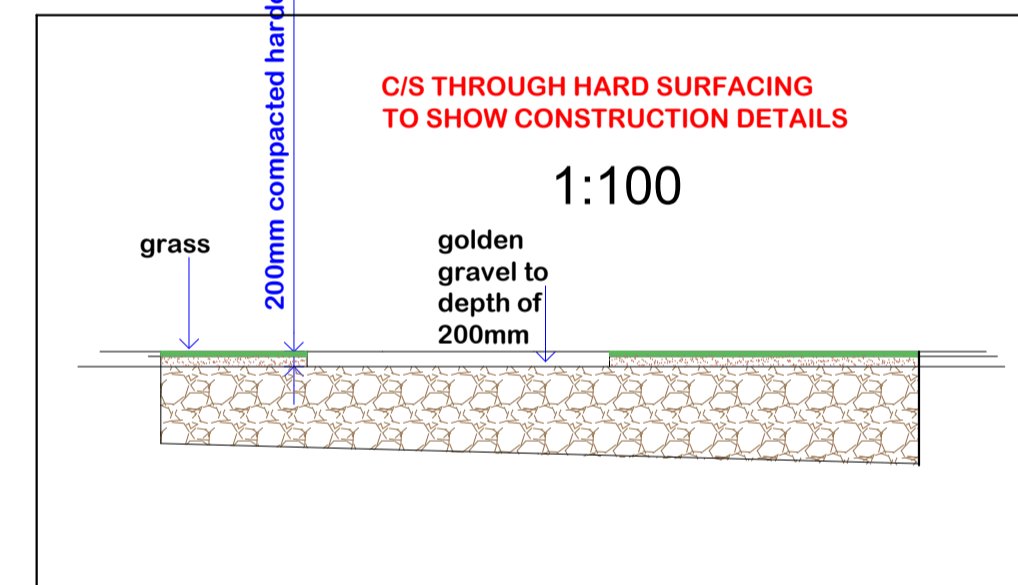
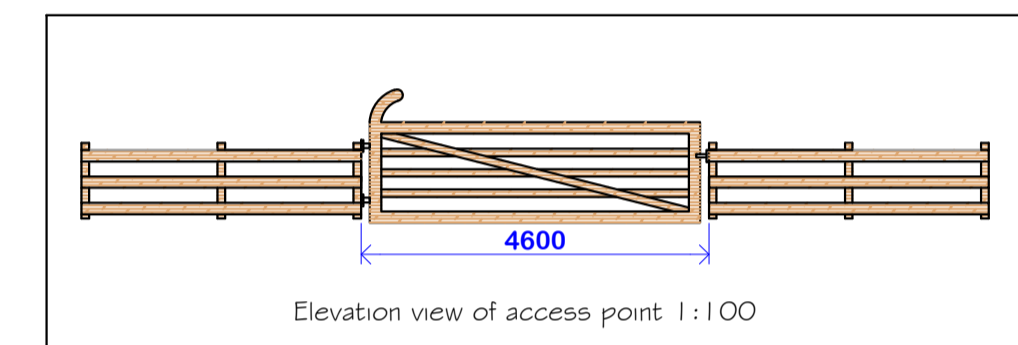
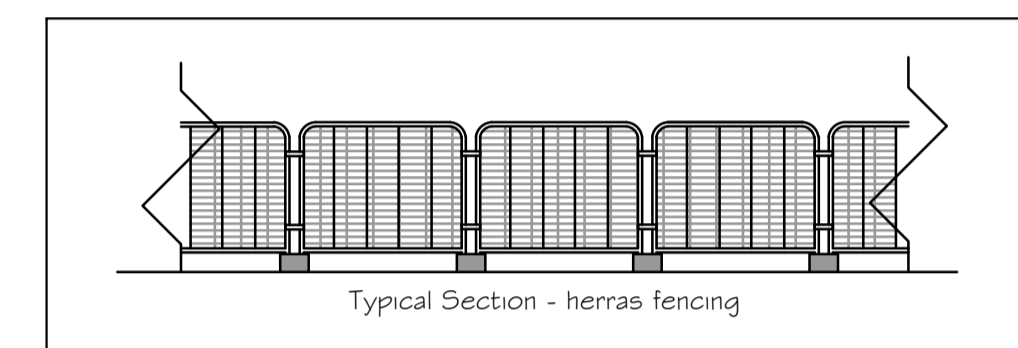
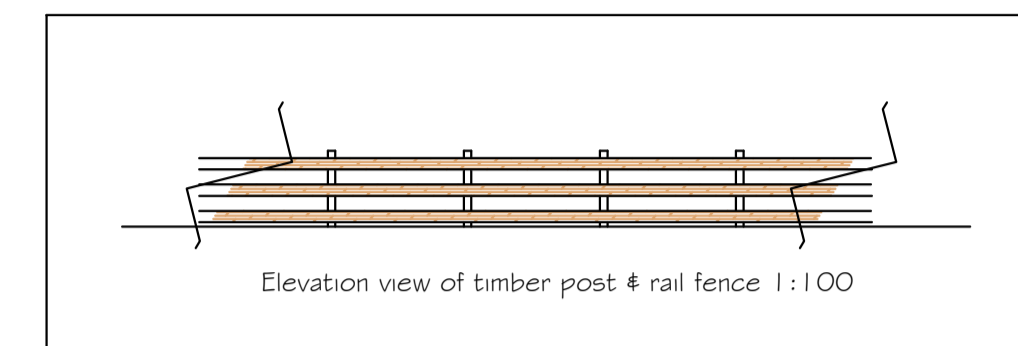
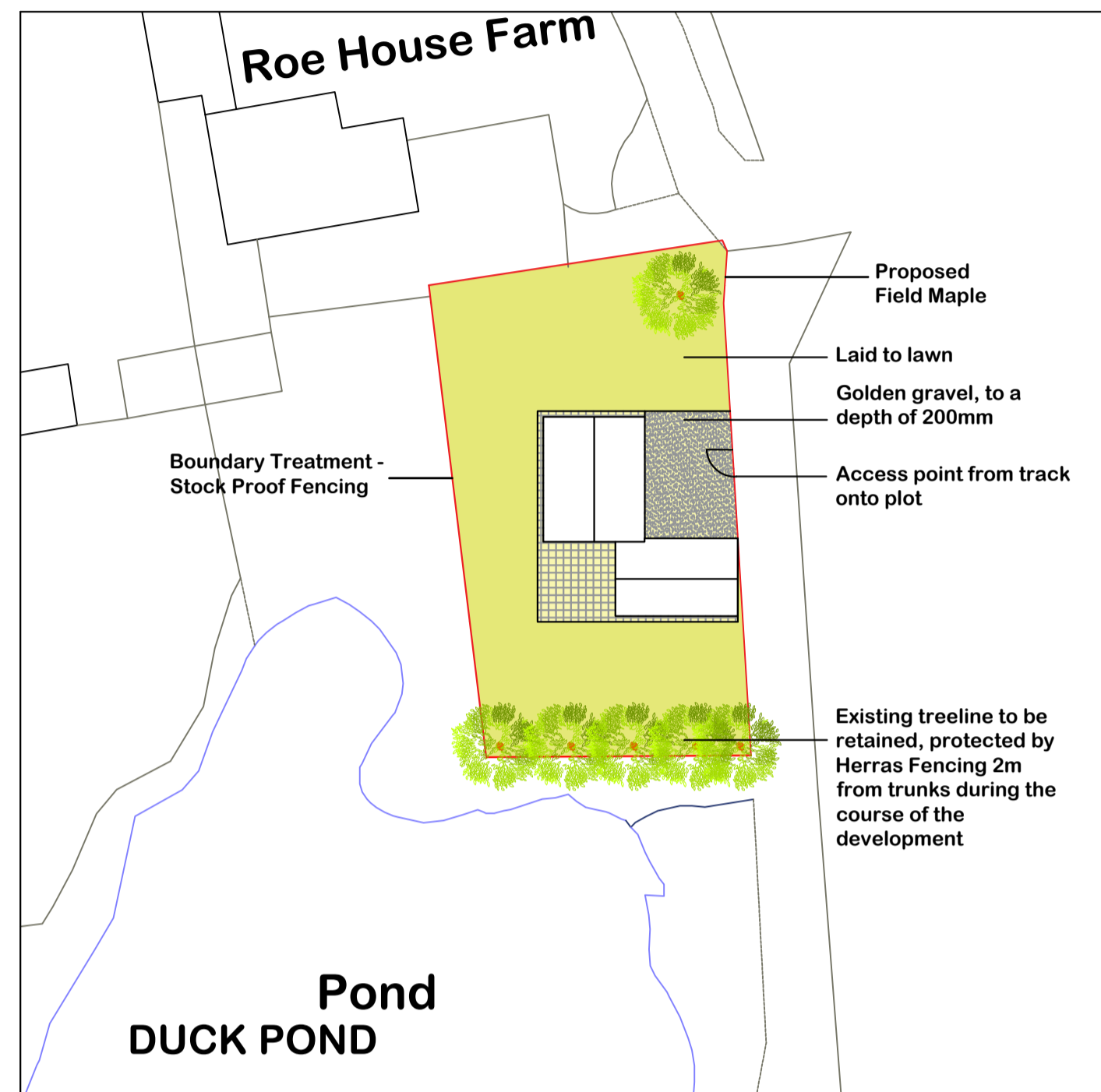


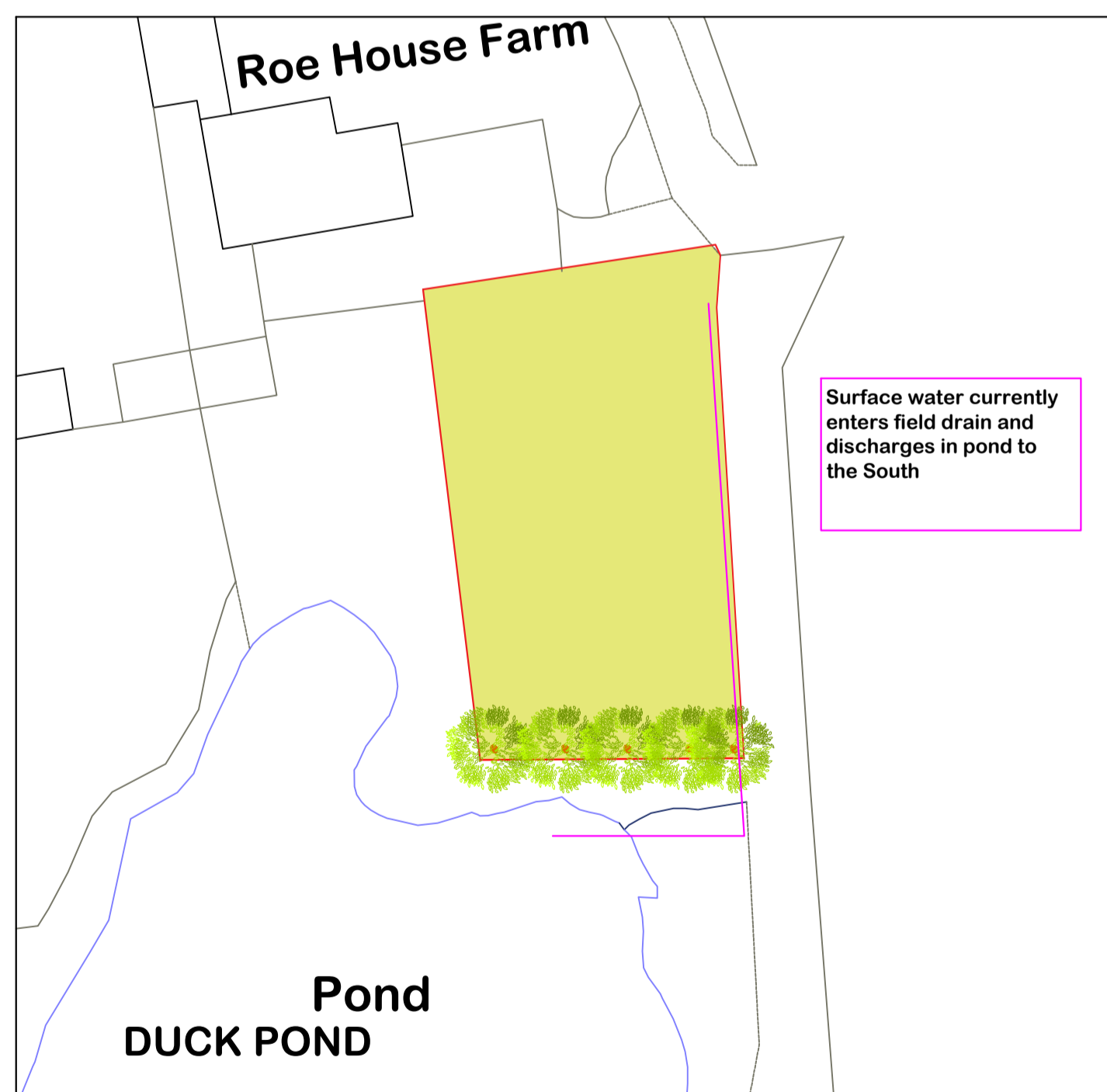
Existing Landscaping and Boundary Treatment Scheme.
Scale 1:500



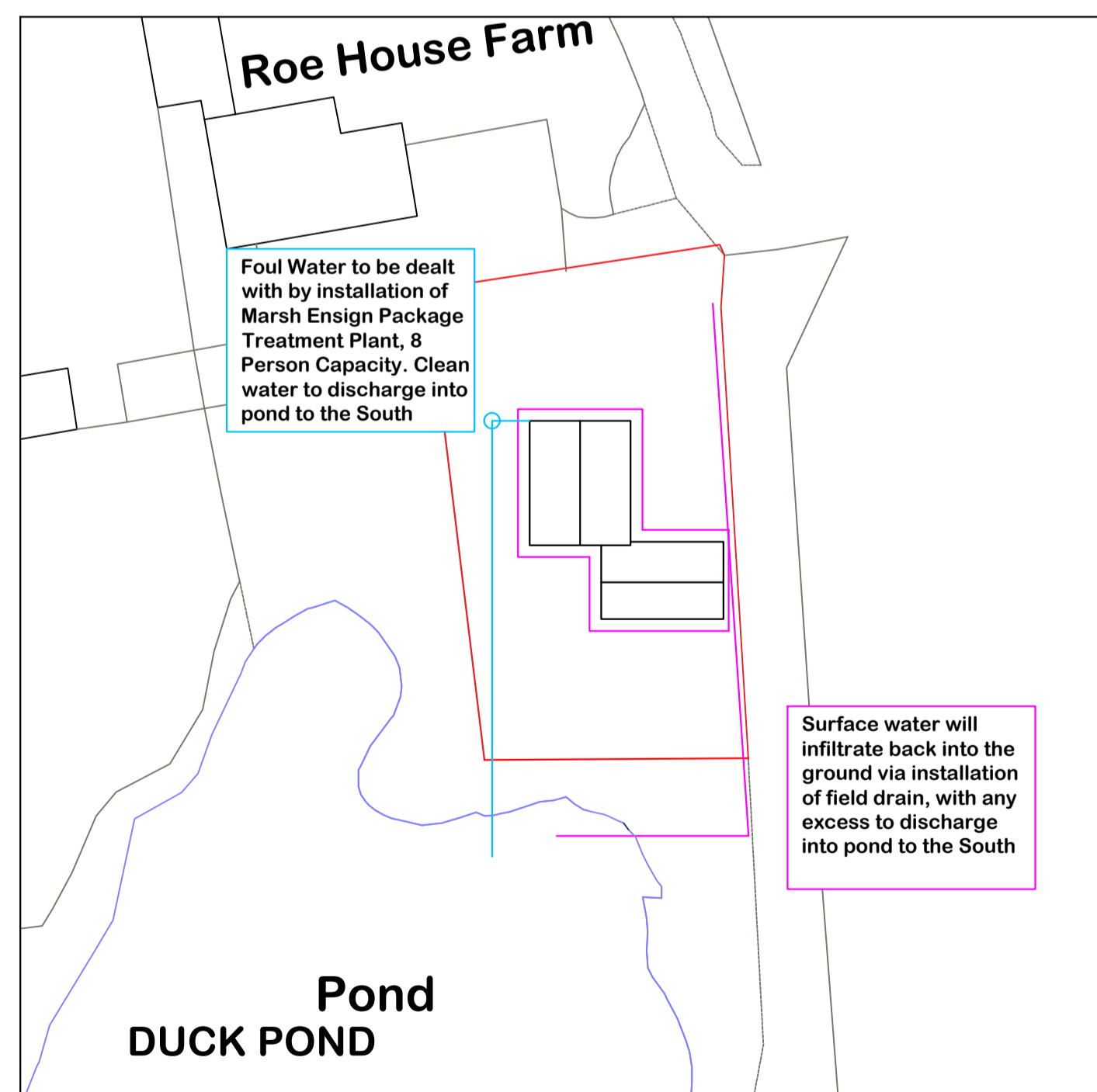
Proposed Landscaping and Boundary Treatment Scheme.
Scale 1:500



Existing Surface Water Drainage Scheme.
Scale 1:500



Proposed Surface Water Drainage Scheme.
Scale 1:500



DRAWN BY: 5 Bobbin Mill Cottages, Stubbins Lane, Cloughmoe Brook, Preston, PR3 0PL Telephone 01995 640135 Mobile 07813 296 287 e-mail: me@mplanning.org	CLIENT: GRAHAM ROBSON PROJECT: FULL PLANNING APPLICATION FOR 1 NO AGRICULTURAL WORKER DWELLING	DATE: 01/03/2021 DWG NO. JT/GR/2902 SCALE: 1:500 A1
	LOCATION: ROE FARM, CATTERSALL, PRESTON, LANCASHIRE, PR3 0FA	
THESE DRAWINGS ARE FOR THE PURPOSE OF GAINING LOCAL AUTHORITY PLANNING APPROVAL ONLY. ALL MEASUREMENTS SHOULD BE CHECKED ON SITE BY TRADESMEN PRIOR TO COMMENCEMENT OF ANY WORK.		