

#### Site Details:

THE COUNTLESS OF CHESTER  
HOSPITAL, LIVERPOOL ROAD,  
UPTON, CHESTER, CH2 1UL

**Client Ref:** 1620038656  
**Report Ref:** GS-7436402  
**Grid Ref:** 340107, 368262

**Map Name:** County Series


**Map date:** 1869

**Scale:** 1:10,560

**Printed at:** 1:10,560



Surveyed 1869  
Revised 1869  
Edition N/A  
Copyright N/A  
Levelled N/A

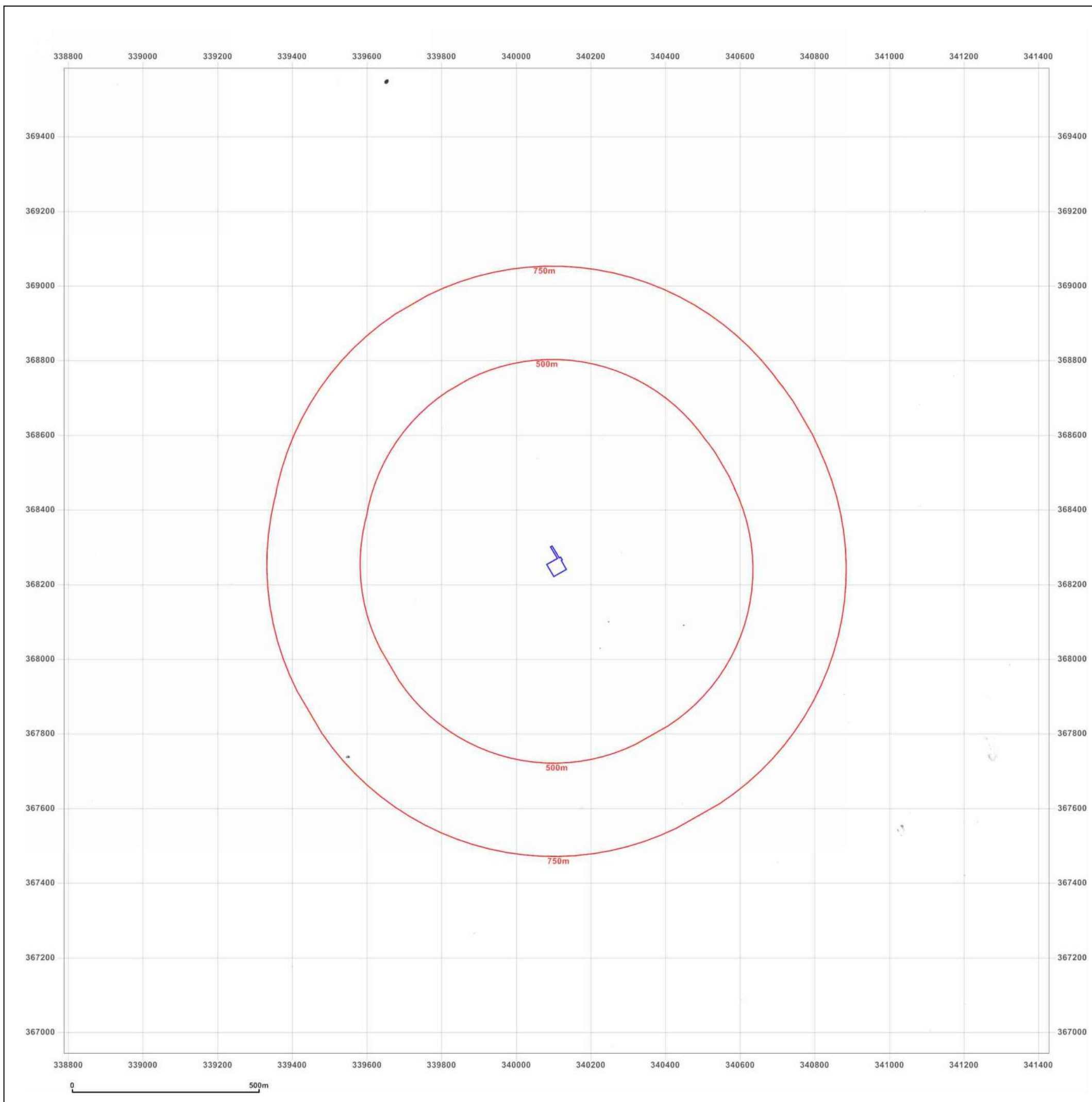


Produced by  
Groundsure Insights  
T: 08444 159000  
E: [info@groundsure.com](mailto:info@groundsure.com)  
W: [www.groundsure.com](http://www.groundsure.com)

© Crown copyright and database rights 2018 Ordnance Survey 100035207

Production date: 15 January 2021

Map legend available at:  
[www.groundsure.com/sites/default/files/groundsure\\_legend.pdf](http://www.groundsure.com/sites/default/files/groundsure_legend.pdf)





#### Site Details:

THE COUNTRESS OF CHESTER  
HOSPITAL, LIVERPOOL ROAD,  
UPTON, CHESTER, CH2 1UL

**Client Ref:** 1620038656  
**Report Ref:** GS-7436402  
**Grid Ref:** 340107, 368262

**Map Name:** County Series

**Map date:** 1898

**Scale:** 1:10,560

**Printed at:** 1:10,560



Surveyed 1869  
Revised 1898  
Edition N/A  
Copyright N/A  
Levelled N/A

Surveyed 1873  
Revised 1898  
Edition N/A  
Copyright N/A  
Levelled N/A

Surveyed 1873  
Revised 1898  
Edition N/A  
Copyright N/A  
Levelled N/A

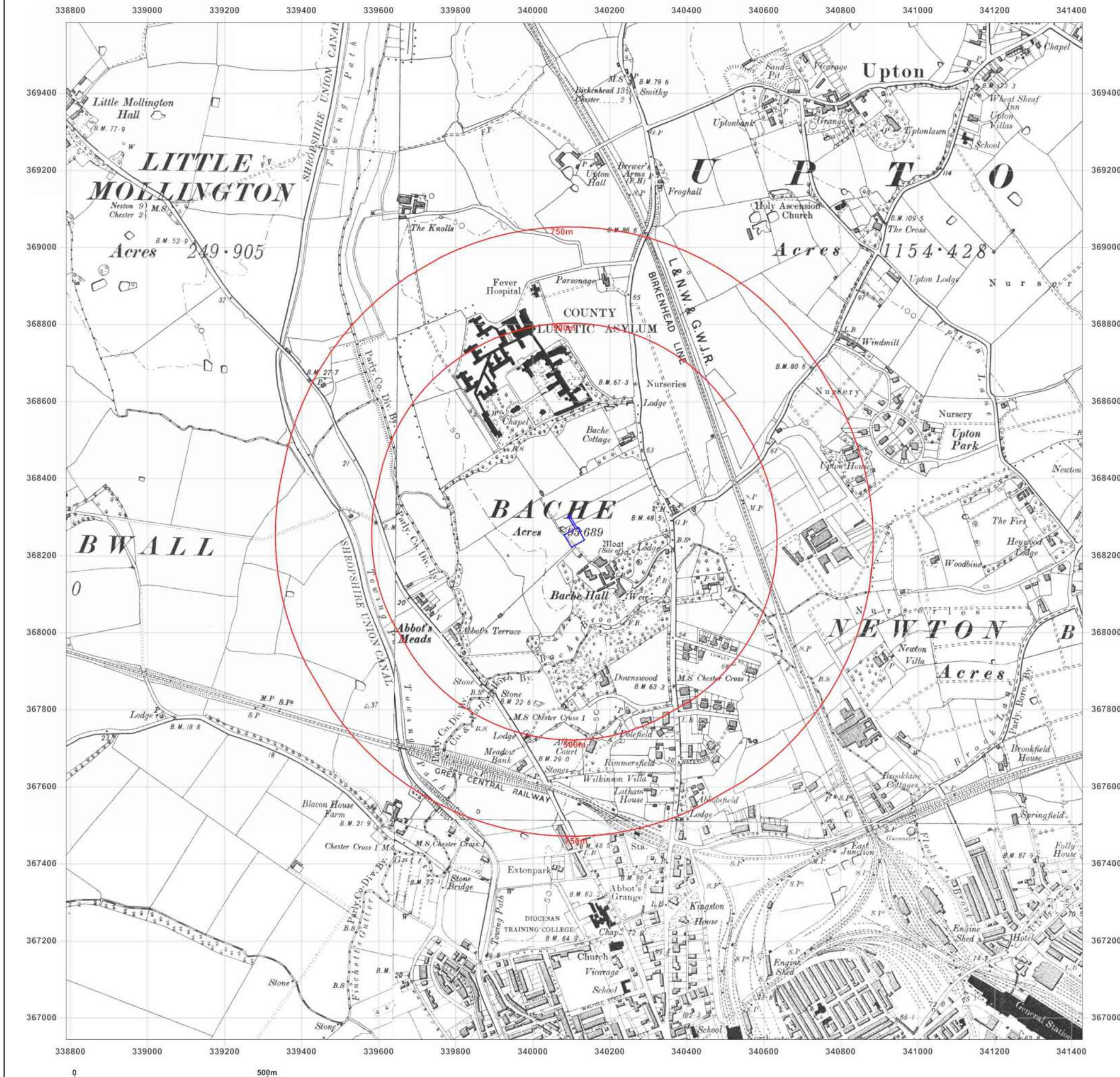


Produced by  
Groundsure Insights  
T: 08444 159000  
E: [info@groundsure.com](mailto:info@groundsure.com)  
W: [www.groundsure.com](http://www.groundsure.com)

© Crown copyright and database rights 2018 Ordnance Survey 100035207

Production date: 15 January 2021

Map legend available at:  
[www.groundsure.com/sites/default/files/groundsure\\_legend.pdf](http://www.groundsure.com/sites/default/files/groundsure_legend.pdf)





#### Site Details:

THE COUNTRESS OF CHESTER  
HOSPITAL, LIVERPOOL ROAD,  
UPTON, CHESTER, CH2 1UL

**Client Ref:** 1620038656  
**Report Ref:** GS-7436402  
**Grid Ref:** 340107, 368262

**Map Name:** County Series

**Map date:** 1898

**Scale:** 1:10,560

**Printed at:** 1:10,560



Surveyed 1872  
Revised 1898  
Edition N/A  
Copyright N/A  
Levelled N/A

Surveyed 1873  
Revised 1898  
Edition N/A  
Copyright N/A  
Levelled N/A

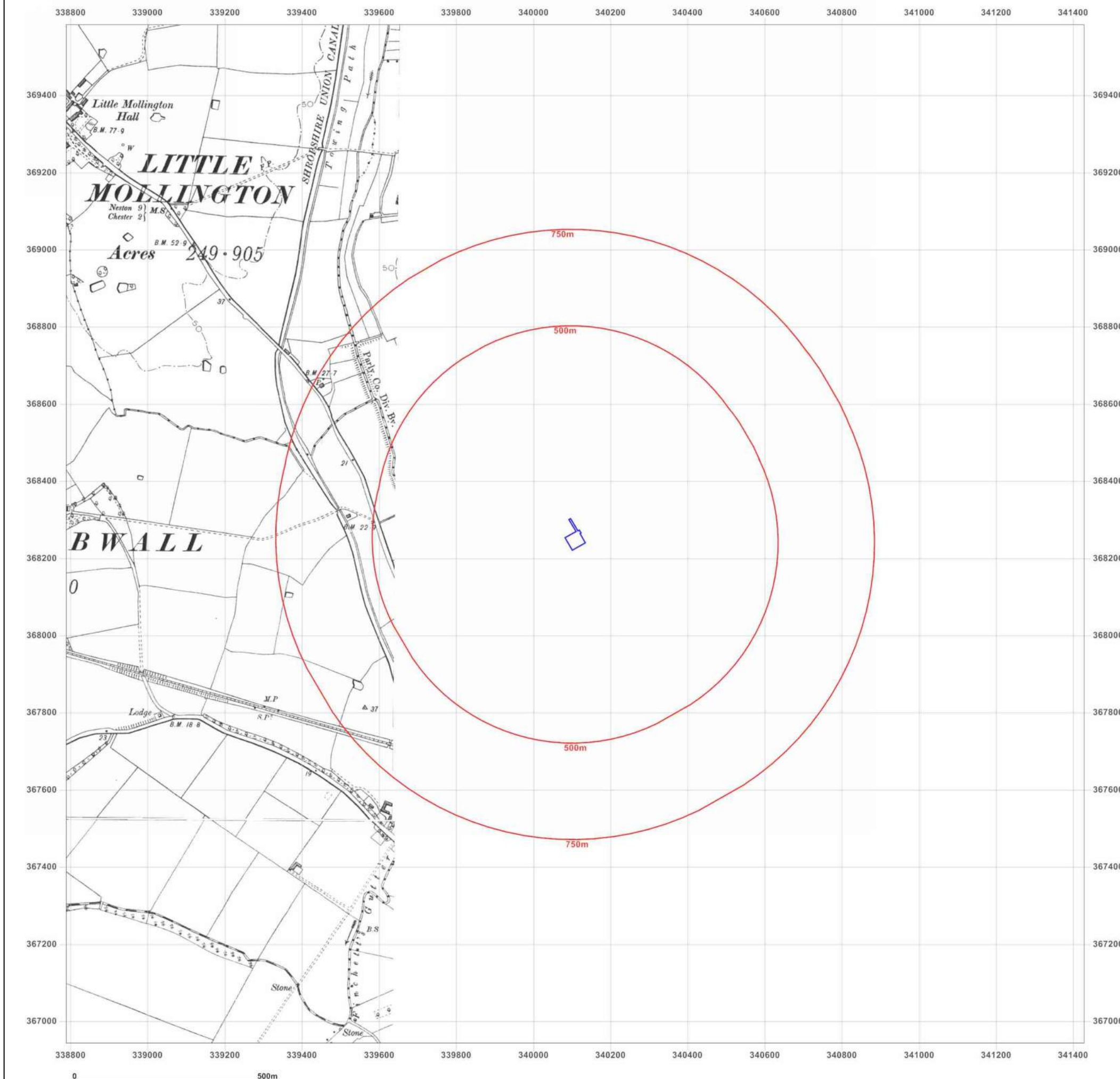


Produced by  
Groundsure Insights  
T: 08444 159000  
E: [info@groundsure.com](mailto:info@groundsure.com)  
W: [www.groundsure.com](http://www.groundsure.com)

© Crown copyright and database rights 2018 Ordnance Survey 100035207

Production date: 15 January 2021

Map legend available at:  
[www.groundsure.com/sites/default/files/groundsure\\_legend.pdf](http://www.groundsure.com/sites/default/files/groundsure_legend.pdf)





**Site Details:**

THE COUNTRESS OF CHESTER  
HOSPITAL, LIVERPOOL ROAD,  
UPTON, CHESTER, CH2 1UL

**Client Ref:** 1620038656  
**Report Ref:** GS-7436402  
**Grid Ref:** 340107, 368262

**Map Name:** County Series

**Map date:** 1908

**Scale:** 1:10,560

**Printed at:** 1:10,560



Surveyed 1873  
Revised 1908  
Edition N/A  
Copyright N/A  
Levelled N/A

Surveyed 1873  
Revised 1908  
Edition N/A  
Copyright N/A  
Levelled N/A



Produced by  
Groundsure Insights  
T: 08444 159000  
E: [info@groundsure.com](mailto:info@groundsure.com)  
W: [www.groundsure.com](http://www.groundsure.com)

© Crown copyright and database rights 2018 Ordnance Survey 100035207

Production date: 15 January 2021

Map legend available at:  
[www.groundsure.com/sites/default/files/groundsure\\_legend.pdf](http://www.groundsure.com/sites/default/files/groundsure_legend.pdf)





#### Site Details:

THE COUNTESS OF CHESTER  
HOSPITAL, LIVERPOOL ROAD,  
UPTON, CHESTER, CH2 1UL

**Client Ref:** 1620038656  
**Report Ref:** GS-7436402  
**Grid Ref:** 340107, 368262

**Map Name:** County Series

**Map date:** 1908

**Scale:** 1:10,560

**Printed at:** 1:10,560



Surveyed 1873  
Revised 1908  
Edition N/A  
Copyright N/A  
Levelled N/A

Surveyed 1873  
Revised 1908  
Edition N/A  
Copyright N/A  
Levelled N/A

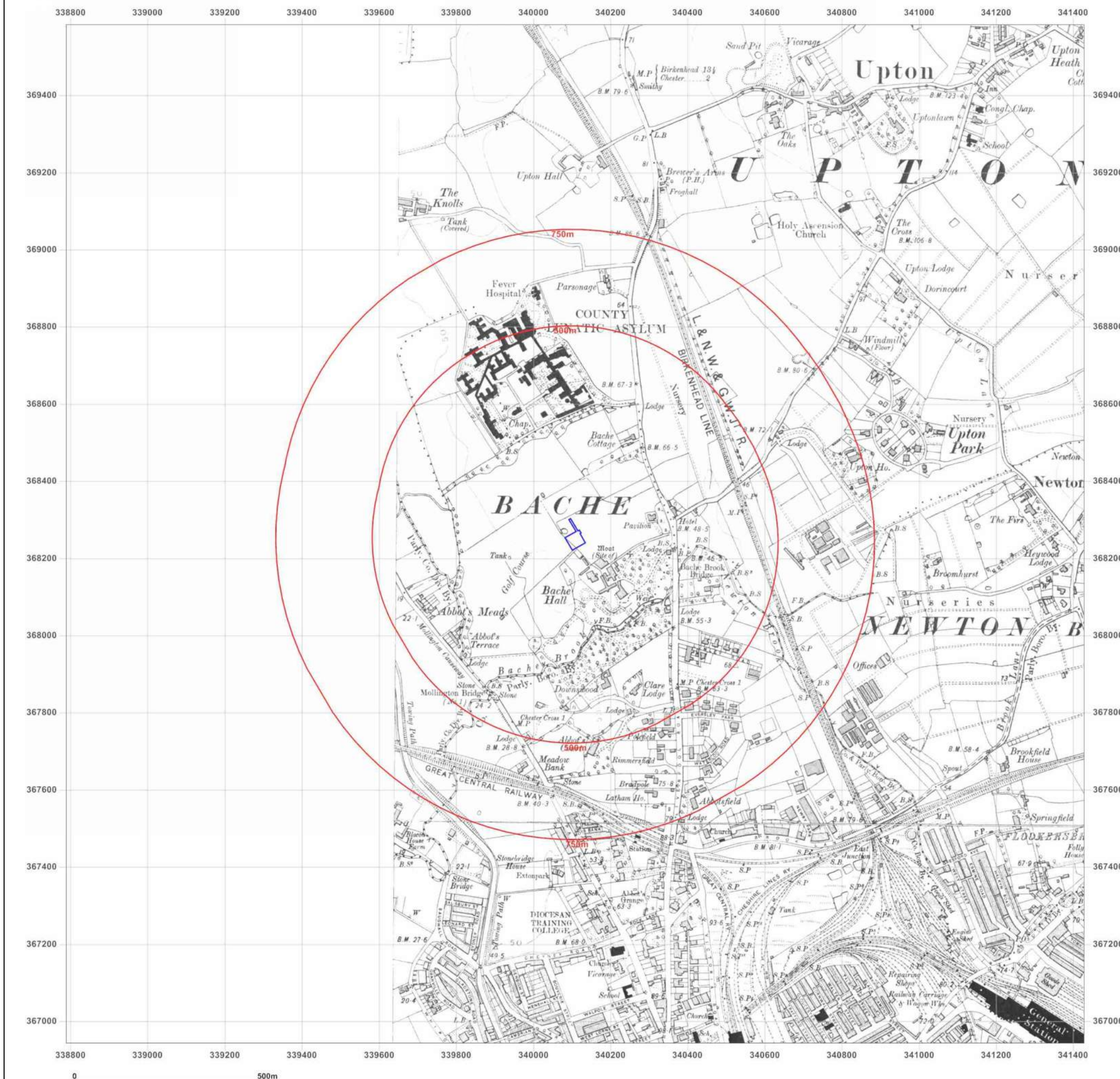


Produced by  
Groundsure Insights  
T: 08444 159000  
E: [info@groundsure.com](mailto:info@groundsure.com)  
W: [www.groundsure.com](http://www.groundsure.com)

© Crown copyright and database rights 2018 Ordnance Survey 100035207

Production date: 15 January 2021

Map legend available at:  
[www.groundsure.com/sites/default/files/groundsure\\_legend.pdf](http://www.groundsure.com/sites/default/files/groundsure_legend.pdf)





#### Site Details:

THE COUNTRESS OF CHESTER  
HOSPITAL, LIVERPOOL ROAD,  
UPTON, CHESTER, CH2 1UL

**Client Ref:** 1620038656  
**Report Ref:** GS-7436402  
**Grid Ref:** 340107, 368262

**Map Name:** County Series

**Map date:** 1908-1913

**Scale:** 1:10,560

**Printed at:** 1:10,560



Surveyed 1872  
Revised 1913  
Edition 1913  
Copyright N/A  
Levelled N/A

Surveyed 1873  
Revised 1908  
Edition N/A  
Copyright N/A  
Levelled N/A

Surveyed 1872  
Revised 1913  
Edition 1913  
Copyright N/A  
Levelled N/A

Surveyed 1873  
Revised 1908  
Edition N/A  
Copyright N/A  
Levelled N/A

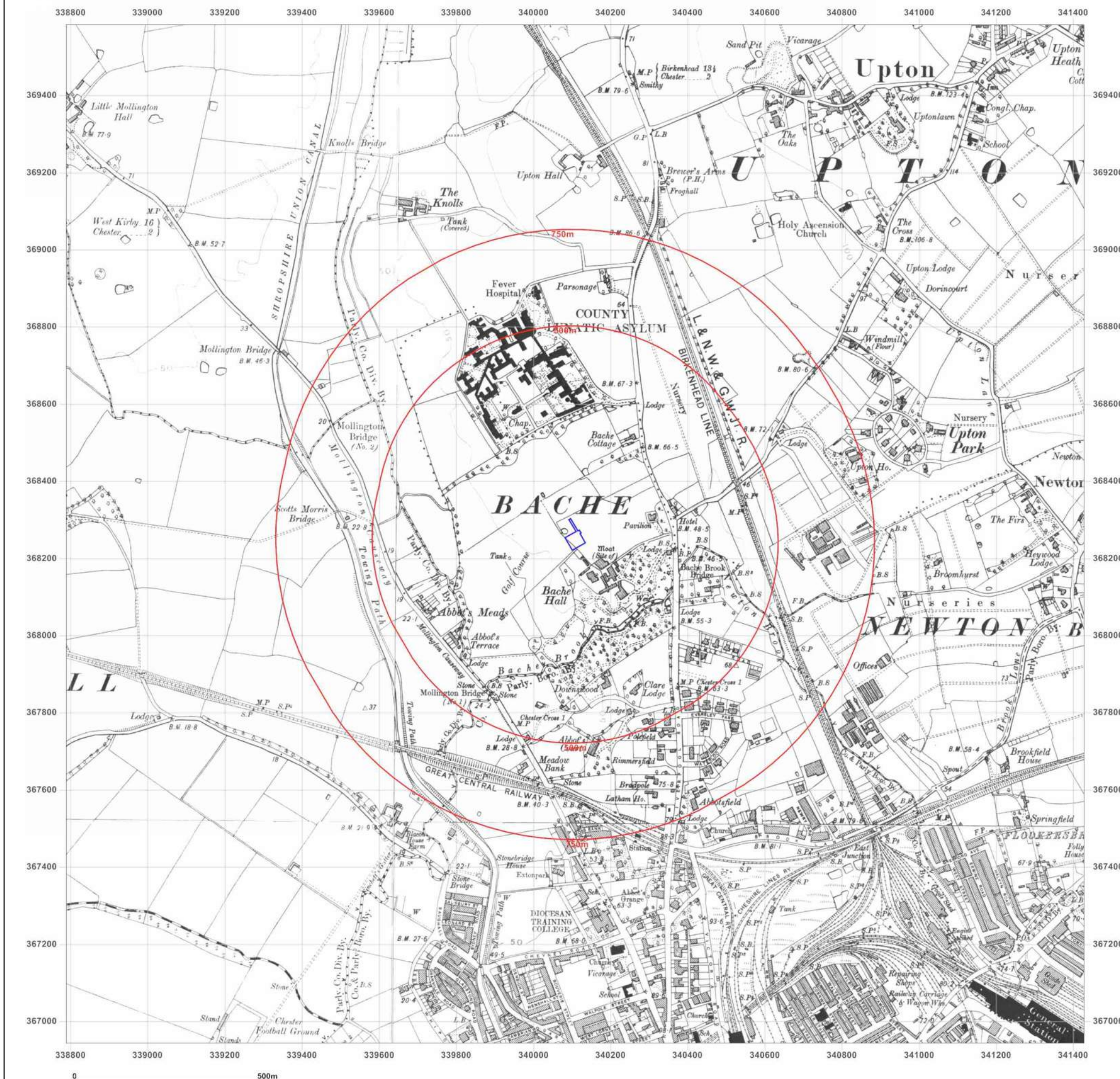


Produced by  
Groundsure Insights  
T: 08444 159000  
E: [info@groundsure.com](mailto:info@groundsure.com)  
W: [www.groundsure.com](http://www.groundsure.com)

© Crown copyright and database rights 2018 Ordnance Survey 100035207

Production date: 15 January 2021

Map legend available at:  
[www.groundsure.com/sites/default/files/groundsure\\_legend.pdf](http://www.groundsure.com/sites/default/files/groundsure_legend.pdf)





#### Site Details:

THE COUNTESS OF CHESTER  
HOSPITAL, LIVERPOOL ROAD,  
UPTON, CHESTER, CH2 1UL

**Client Ref:** 1620038656  
**Report Ref:** GS-7436402  
**Grid Ref:** 340107, 368262

**Map Name:** County Series

**Map date:** 1914

**Scale:** 1:10,560

**Printed at:** 1:10,560



Surveyed 1869  
Revised 1914  
Edition N/A  
Copyright N/A  
Levelled N/A

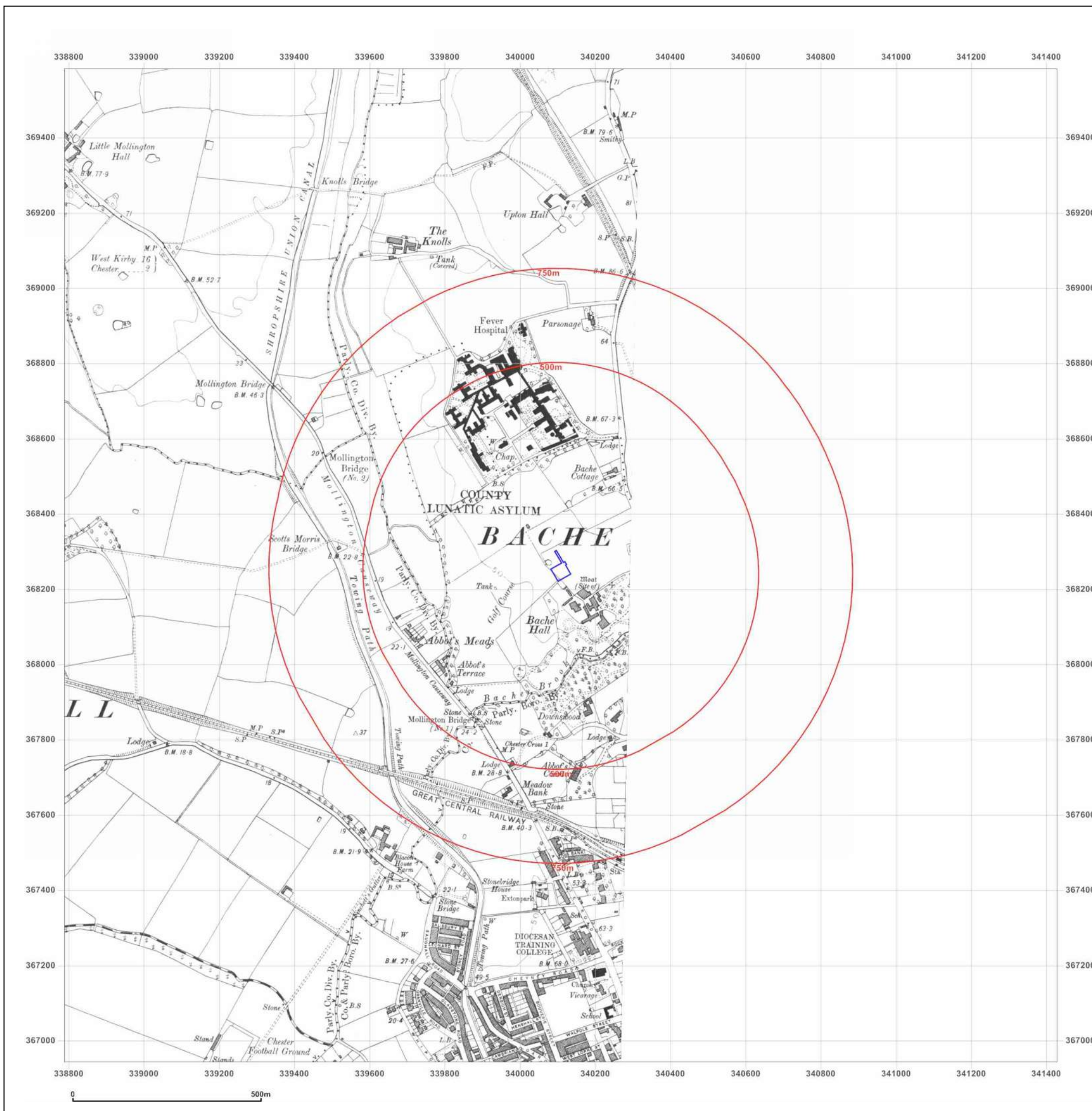


Produced by  
Groundsure Insights  
T: 08444 159000  
E: [info@groundsure.com](mailto:info@groundsure.com)  
W: [www.groundsure.com](http://www.groundsure.com)

© Crown copyright and database rights 2018 Ordnance Survey 100035207

Production date: 15 January 2021

Map legend available at:  
[www.groundsure.com/sites/default/files/groundsure\\_legend.pdf](http://www.groundsure.com/sites/default/files/groundsure_legend.pdf)





#### Site Details:

THE COUNTRESS OF CHESTER  
HOSPITAL, LIVERPOOL ROAD,  
UPTON, CHESTER, CH2 1UL

**Client Ref:** 1620038656  
**Report Ref:** GS-7436402  
**Grid Ref:** 340107, 368262

**Map Name:** County Series

**Map date:** 1937-1938

**Scale:** 1:10,560

**Printed at:** 1:10,560



Surveyed 1872  
Revised 1938  
Edition N/A  
Copyright N/A  
Levelled N/A

Surveyed 1873  
Revised 1937  
Edition N/A  
Copyright N/A  
Levelled N/A

Surveyed 1872  
Revised 1938  
Edition N/A  
Copyright N/A  
Levelled N/A

Surveyed 1873  
Revised 1938  
Edition 1938  
Copyright N/A  
Levelled N/A

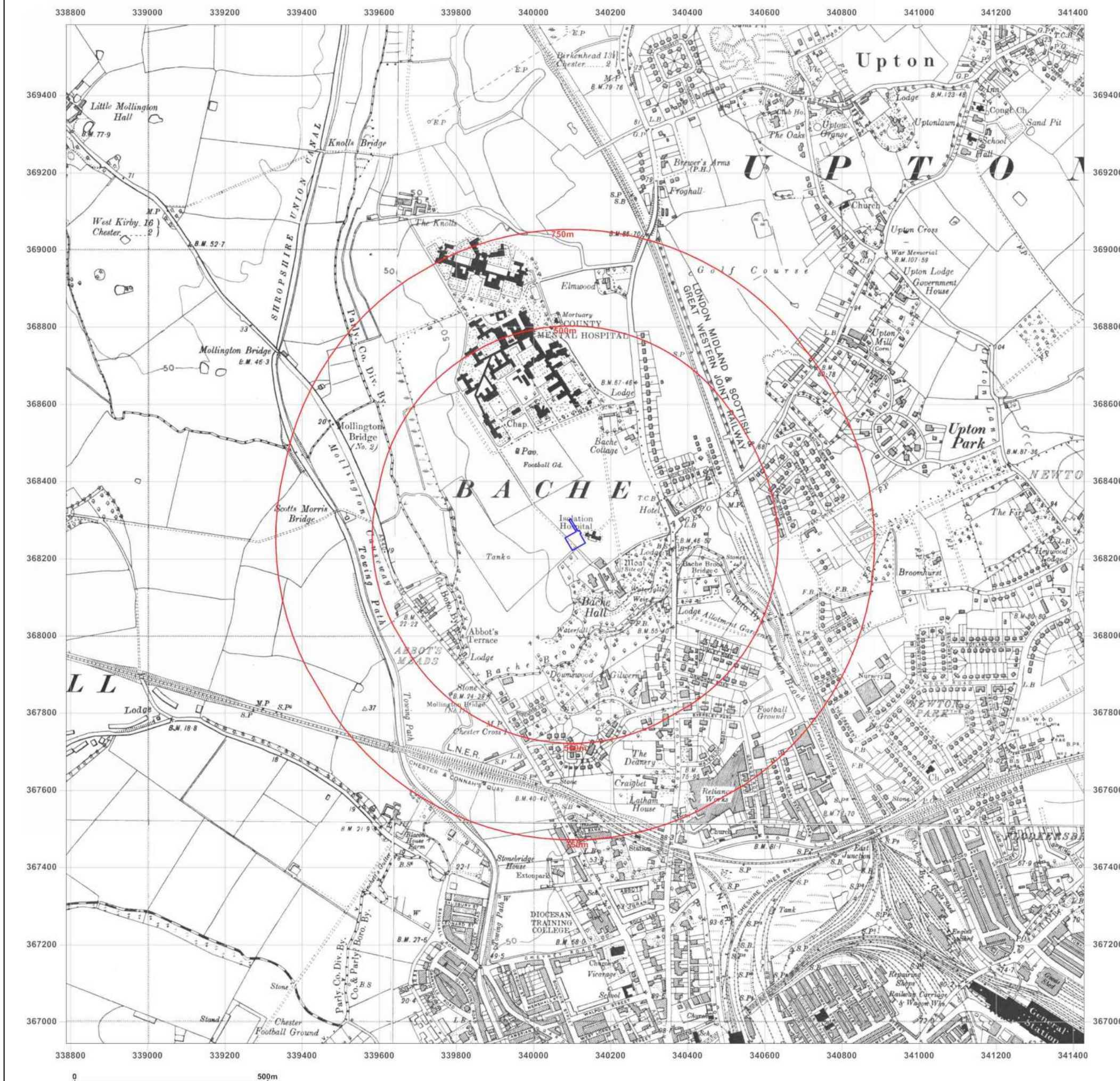


Produced by  
Groundsure Insights  
T: 08444 159000  
E: [info@groundsure.com](mailto:info@groundsure.com)  
W: [www.groundsure.com](http://www.groundsure.com)

© Crown copyright and database rights 2018 Ordnance Survey 100035207

Production date: 15 January 2021

Map legend available at:  
[www.groundsure.com/sites/default/files/groundsure\\_legend.pdf](http://www.groundsure.com/sites/default/files/groundsure_legend.pdf)





#### Site Details:

THE COUNTESS OF CHESTER  
HOSPITAL, LIVERPOOL ROAD,  
UPTON, CHESTER, CH2 1UL

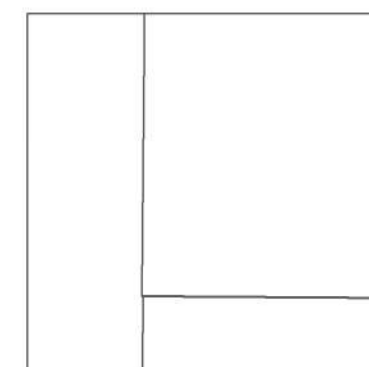
**Client Ref:** 1620038656  
**Report Ref:** GS-7436402  
**Grid Ref:** 340107, 368262

**Map Name:** County Series

**Map date:** 1938

**Scale:** 1:10,560

**Printed at:** 1:10,560



Surveyed 1873  
Revised 1938  
Edition 1938  
Copyright N/A  
Levelled N/A

Surveyed 1873  
Revised 1938  
Edition N/A  
Copyright N/A  
Levelled N/A



Produced by  
Groundsure Insights  
T: 08444 159000  
E: [info@groundsure.com](mailto:info@groundsure.com)  
W: [www.groundsure.com](http://www.groundsure.com)

© Crown copyright and database rights 2018 Ordnance Survey 100035207

Production date: 15 January 2021

Map legend available at:  
[www.groundsure.com/sites/default/files/groundsure\\_legend.pdf](http://www.groundsure.com/sites/default/files/groundsure_legend.pdf)





#### Site Details:

THE COUNTESS OF CHESTER  
HOSPITAL, LIVERPOOL ROAD,  
UPTON, CHESTER, CH2 1UL

**Client Ref:** 1620038656  
**Report Ref:** GS-7436402  
**Grid Ref:** 340107, 368262

**Map Name:** County Series

**Map date:** 1938

**Scale:** 1:10,560

**Printed at:** 1:10,560



Surveyed 1873  
Revised 1938  
Edition N/A  
Copyright N/A  
Levelled N/A

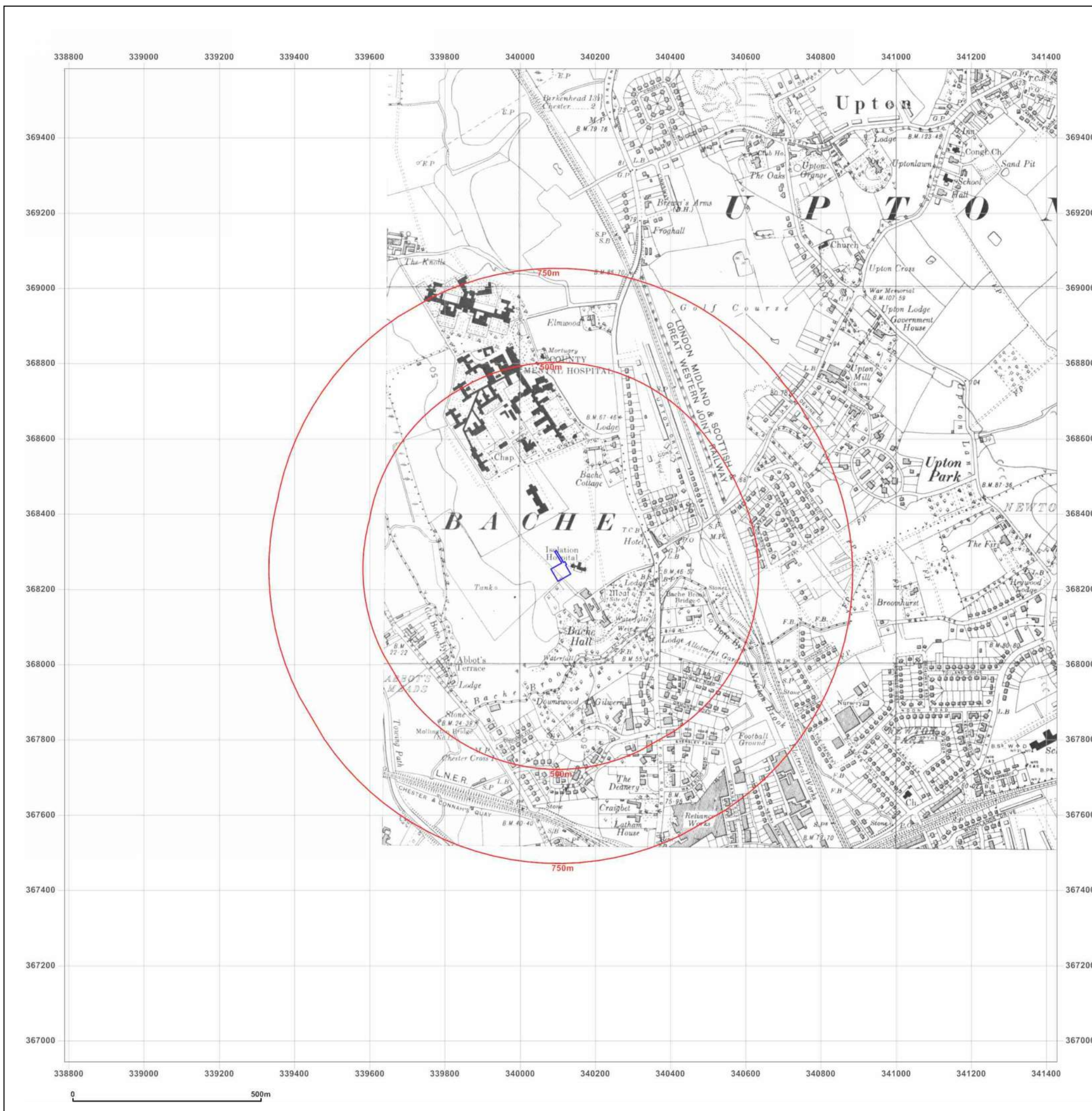


Produced by  
Groundsure Insights  
T: 08444 159000  
E: [info@groundsure.com](mailto:info@groundsure.com)  
W: [www.groundsure.com](http://www.groundsure.com)

© Crown copyright and database rights 2018 Ordnance Survey 100035207

Production date: 15 January 2021

Map legend available at:  
[www.groundsure.com/sites/default/files/groundsure\\_legend.pdf](http://www.groundsure.com/sites/default/files/groundsure_legend.pdf)





**Site Details:**

THE COUNTESS OF CHESTER  
HOSPITAL, LIVERPOOL ROAD,  
UPTON, CHESTER, CH2 1UL

**Client Ref:** 1620038656  
**Report Ref:** GS-7436402  
**Grid Ref:** 340107, 368262

**Map Name:** Provisional

**Map date:** 1954

**Scale:** 1:10,560

**Printed at:** 1:10,560



Surveyed 1948  
Revised 1948  
Edition N/A  
Copyright 1954  
Levelled N/A

Surveyed N/A  
Revised 1953  
Edition N/A  
Copyright 1954  
Levelled N/A

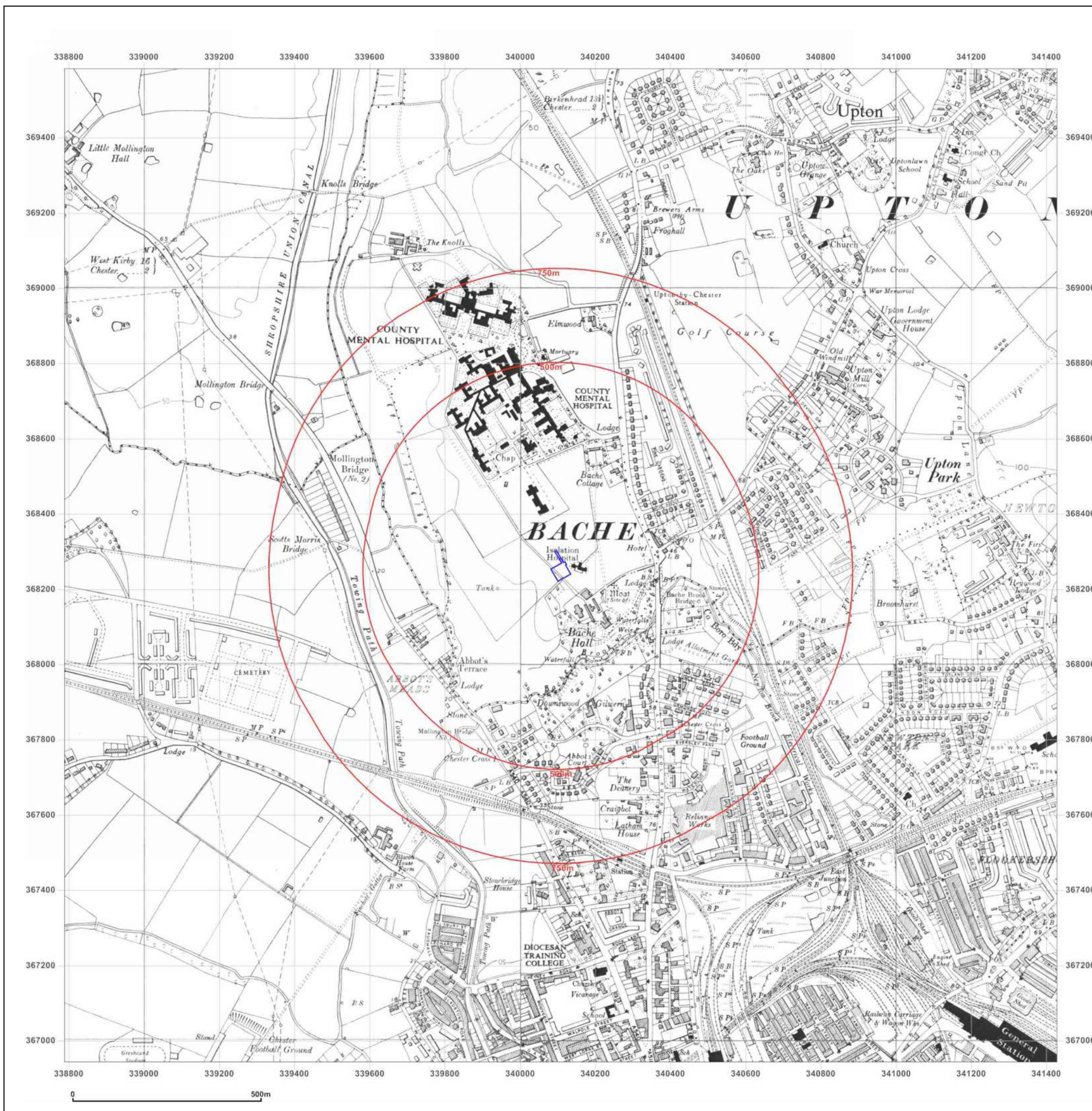


Produced by  
Groundsure Insights  
T: 08444 159000  
E: [info@groundsure.com](mailto:info@groundsure.com)  
W: [www.groundsure.com](http://www.groundsure.com)

© Crown copyright and database rights 2018 Ordnance Survey 100035207

Production date: 15 January 2021

Map legend available at:  
[www.groundsure.com/sites/default/files/groundsure\\_legend.pdf](http://www.groundsure.com/sites/default/files/groundsure_legend.pdf)





#### Site Details:

THE COUNTRESS OF CHESTER  
HOSPITAL, LIVERPOOL ROAD,  
UPTON, CHESTER, CH2 1UL

**Client Ref:** 1620038656  
**Report Ref:** GS-7436402  
**Grid Ref:** 340107, 368262

**Map Name:** Provisional

**Map date:** 1968

**Scale:** 1:10,560

**Printed at:** 1:10,560



Surveyed 1968  
Revised 1968  
Edition N/A  
Copyright N/A  
Levelled N/A

Surveyed 1968  
Revised 1968  
Edition N/A  
Copyright N/A  
Levelled N/A

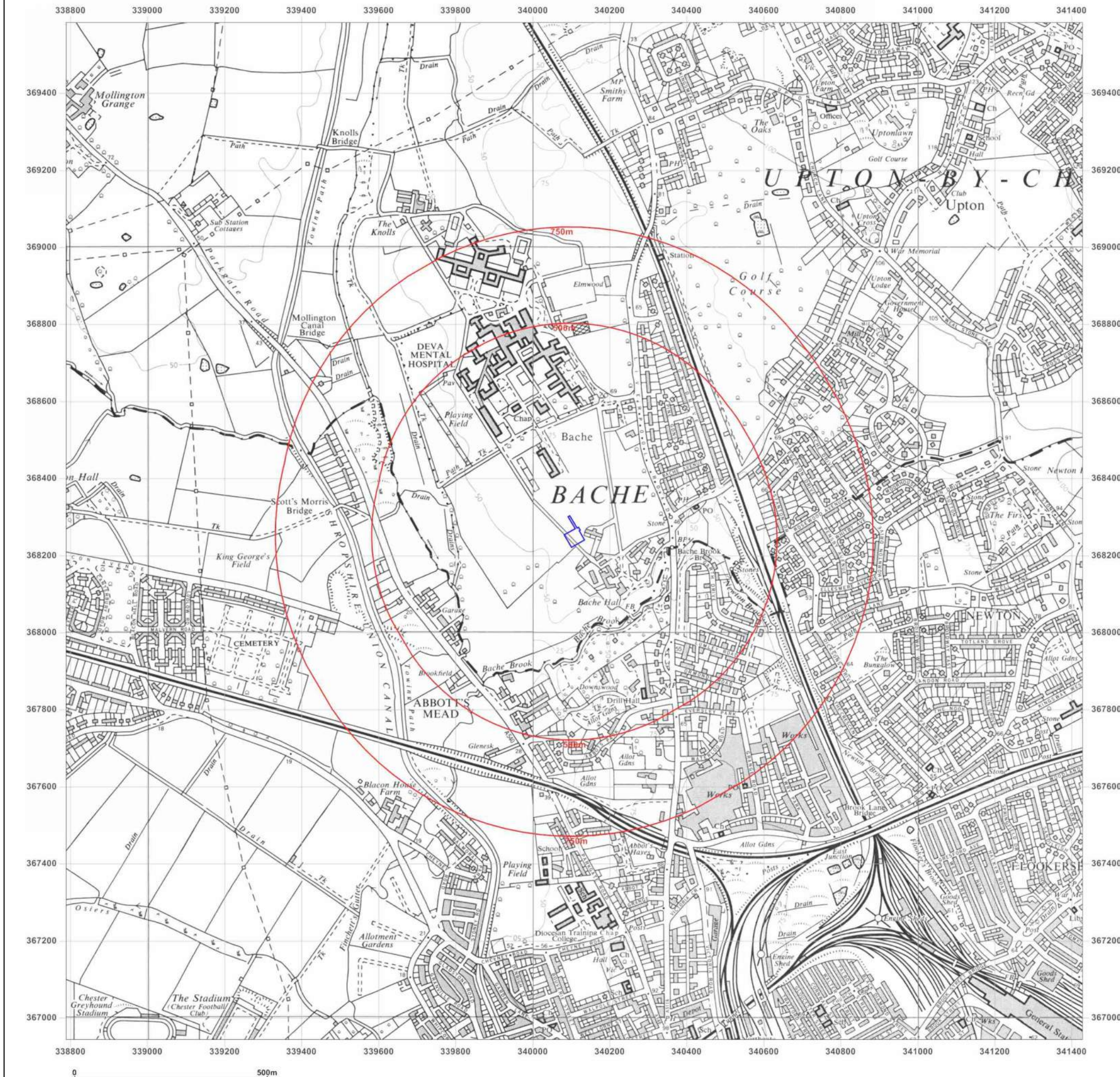


Produced by  
Groundsure Insights  
T: 08444 159000  
E: [info@groundsure.com](mailto:info@groundsure.com)  
W: [www.groundsure.com](http://www.groundsure.com)

© Crown copyright and database rights 2018 Ordnance Survey 100035207

Production date: 15 January 2021

Map legend available at:  
[www.groundsure.com/sites/default/files/groundsure\\_legend.pdf](http://www.groundsure.com/sites/default/files/groundsure_legend.pdf)





#### Site Details:

THE COUNTLESS OF CHESTER  
HOSPITAL, LIVERPOOL ROAD,  
UPTON, CHESTER, CH2 1UL

**Client Ref:** 1620038656  
**Report Ref:** GS-7436402  
**Grid Ref:** 340107, 368262

**Map Name:** National Grid

**Map date:** 1975-1980

**Scale:** 1:10,000

**Printed at:** 1:10,000



Surveyed 1974  
Revised 1975  
Edition N/A  
Copyright 1975  
Levelled 1969

Surveyed 1977  
Revised 1980  
Edition N/A  
Copyright N/A  
Levelled N/A

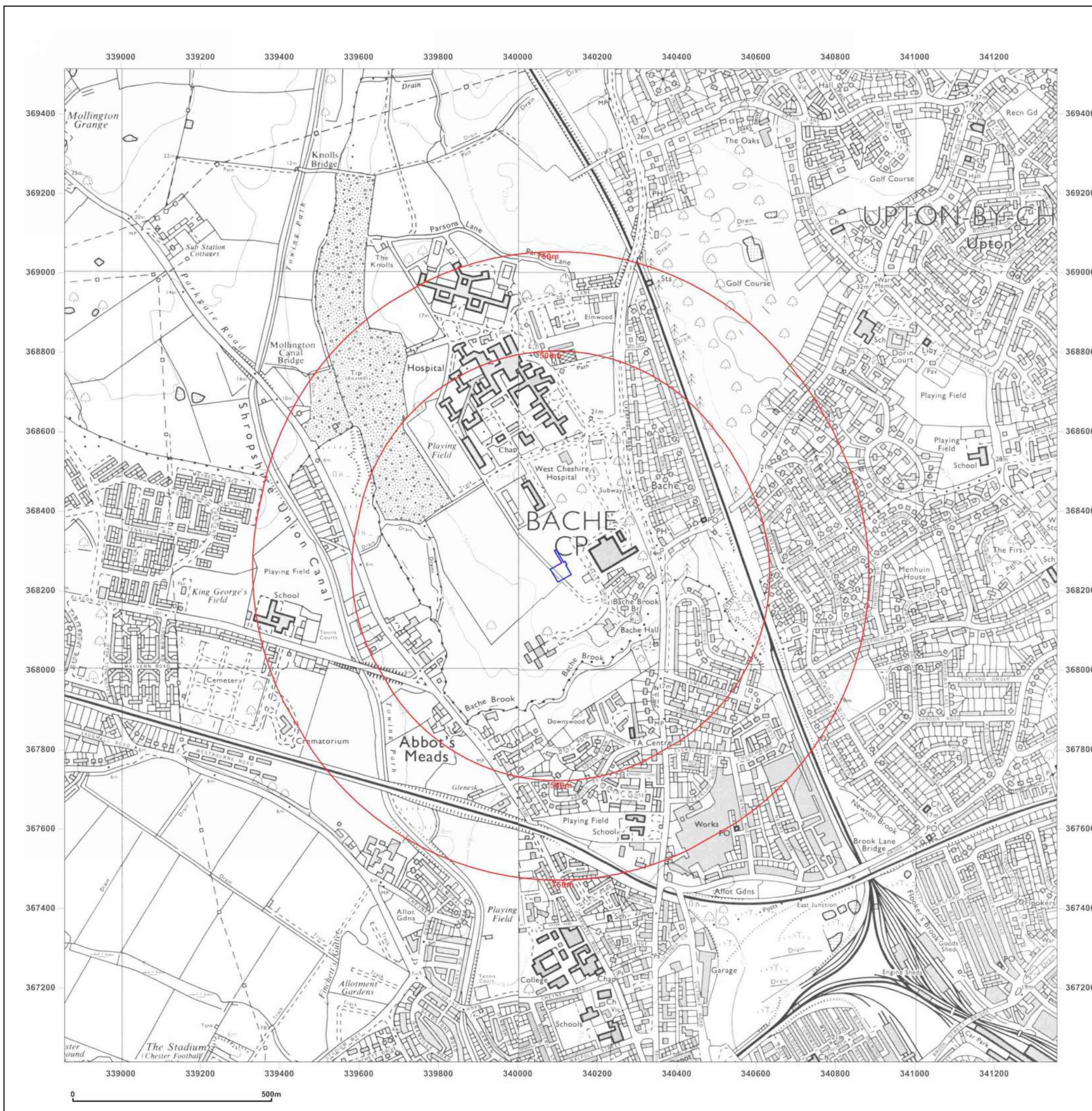


Produced by  
Groundsure Insights  
T: 08444 159000  
E: [info@groundsure.com](mailto:info@groundsure.com)  
W: [www.groundsure.com](http://www.groundsure.com)

© Crown copyright and database rights 2018 Ordnance Survey 100035207

Production date: 15 January 2021

Map legend available at:  
[www.groundsure.com/sites/default/files/groundsure\\_legend.pdf](http://www.groundsure.com/sites/default/files/groundsure_legend.pdf)





#### Site Details:

THE COUNTRESS OF CHESTER  
HOSPITAL, LIVERPOOL ROAD,  
UPTON, CHESTER, CH2 1UL

**Client Ref:** 1620038656  
**Report Ref:** GS-7436402  
**Grid Ref:** 340107, 368262

**Map Name:** National Grid

**Map date:** 1988-1989

**Scale:** 1:10,000

**Printed at:** 1:10,000



Surveyed 1974  
Revised 1989  
Edition N/A  
Copyright N/A  
Levelled N/A

Surveyed 1977  
Revised 1988  
Edition N/A  
Copyright N/A  
Levelled N/A

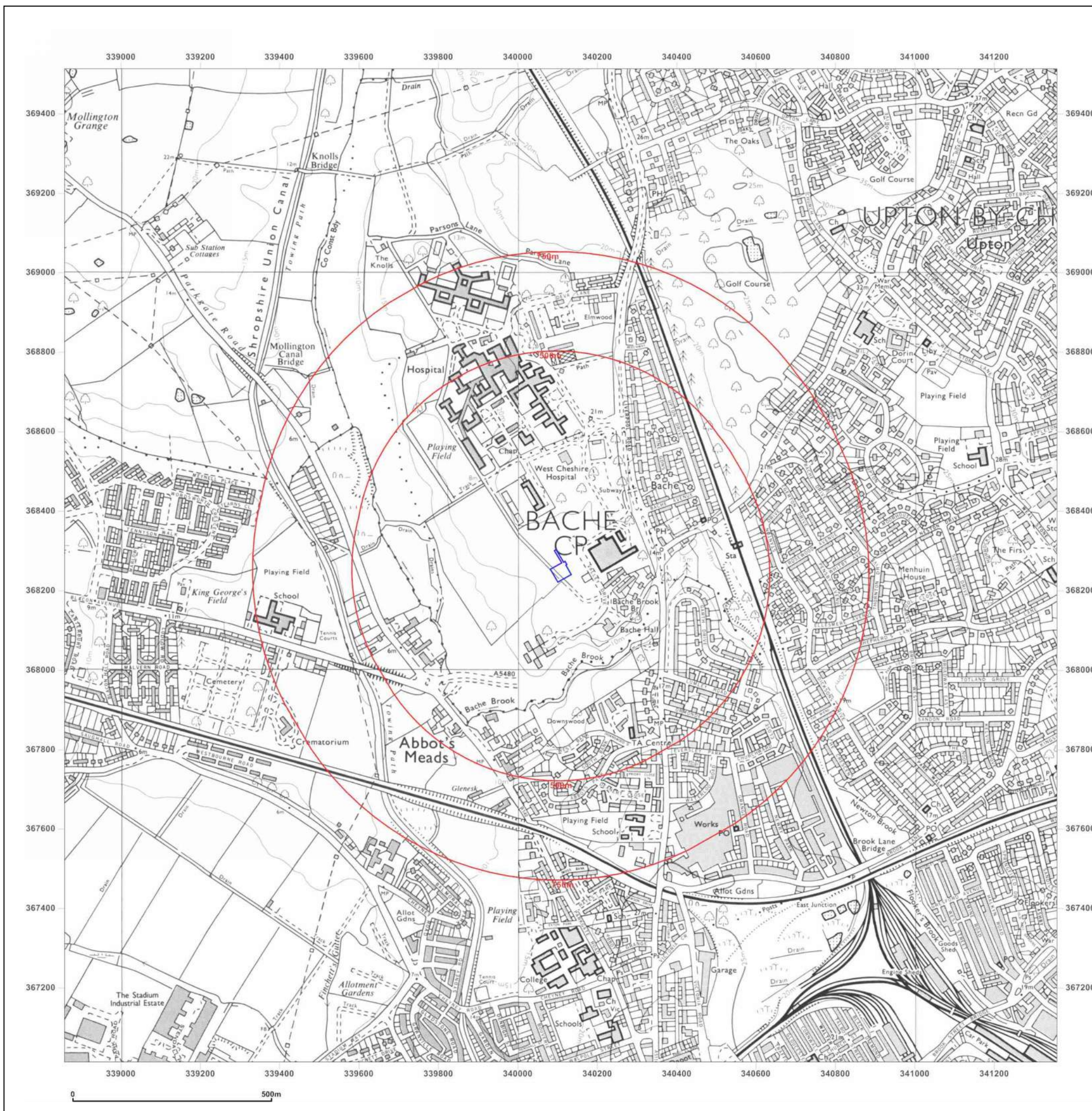


Produced by  
Groundsure Insights  
T: 08444 159000  
E: [info@groundsure.com](mailto:info@groundsure.com)  
W: [www.groundsure.com](http://www.groundsure.com)

© Crown copyright and database rights 2018 Ordnance Survey 100035207

Production date: 15 January 2021

Map legend available at:  
[www.groundsure.com/sites/default/files/groundsure\\_legend.pdf](http://www.groundsure.com/sites/default/files/groundsure_legend.pdf)





#### Site Details:

THE COUNTS OF CHESTER  
HOSPITAL, LIVERPOOL ROAD,  
UPTON, CHESTER, CH2 1UL

**Client Ref:** 1620038656  
**Report Ref:** GS-7436402  
**Grid Ref:** 340107, 368262

**Map Name:** National Grid

**Map date:** 2001

**Scale:** 1:10,000

**Printed at:** 1:10,000



2001

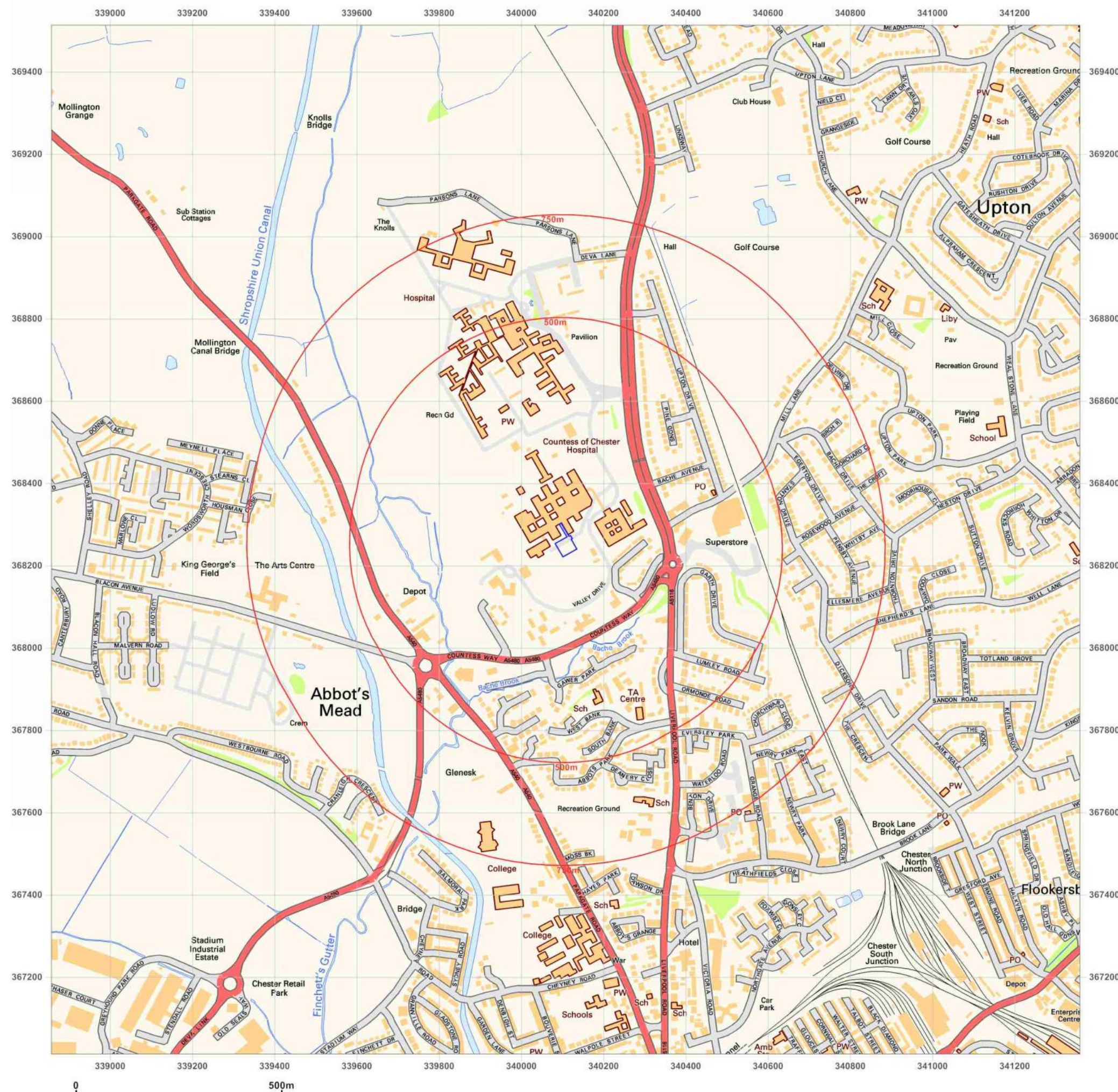


Produced by  
Groundsure Insights  
T: 08444 159000  
E: [info@groundsure.com](mailto:info@groundsure.com)  
W: [www.groundsure.com](http://www.groundsure.com)

© Crown copyright and database rights 2018 Ordnance Survey 100035207

Production date: 15 January 2021

Map legend available at:  
[www.groundsure.com/sites/default/files/groundsure\\_legend.pdf](http://www.groundsure.com/sites/default/files/groundsure_legend.pdf)





#### Site Details:

THE COUNTS OF CHESTER  
HOSPITAL, LIVERPOOL ROAD,  
UPTON, CHESTER, CH2 1UL

**Client Ref:** 1620038656  
**Report Ref:** GS-7436402  
**Grid Ref:** 340107, 368262

**Map Name:** National Grid

**Map date:** 2010

**Scale:** 1:10,000

**Printed at:** 1:10,000



2010

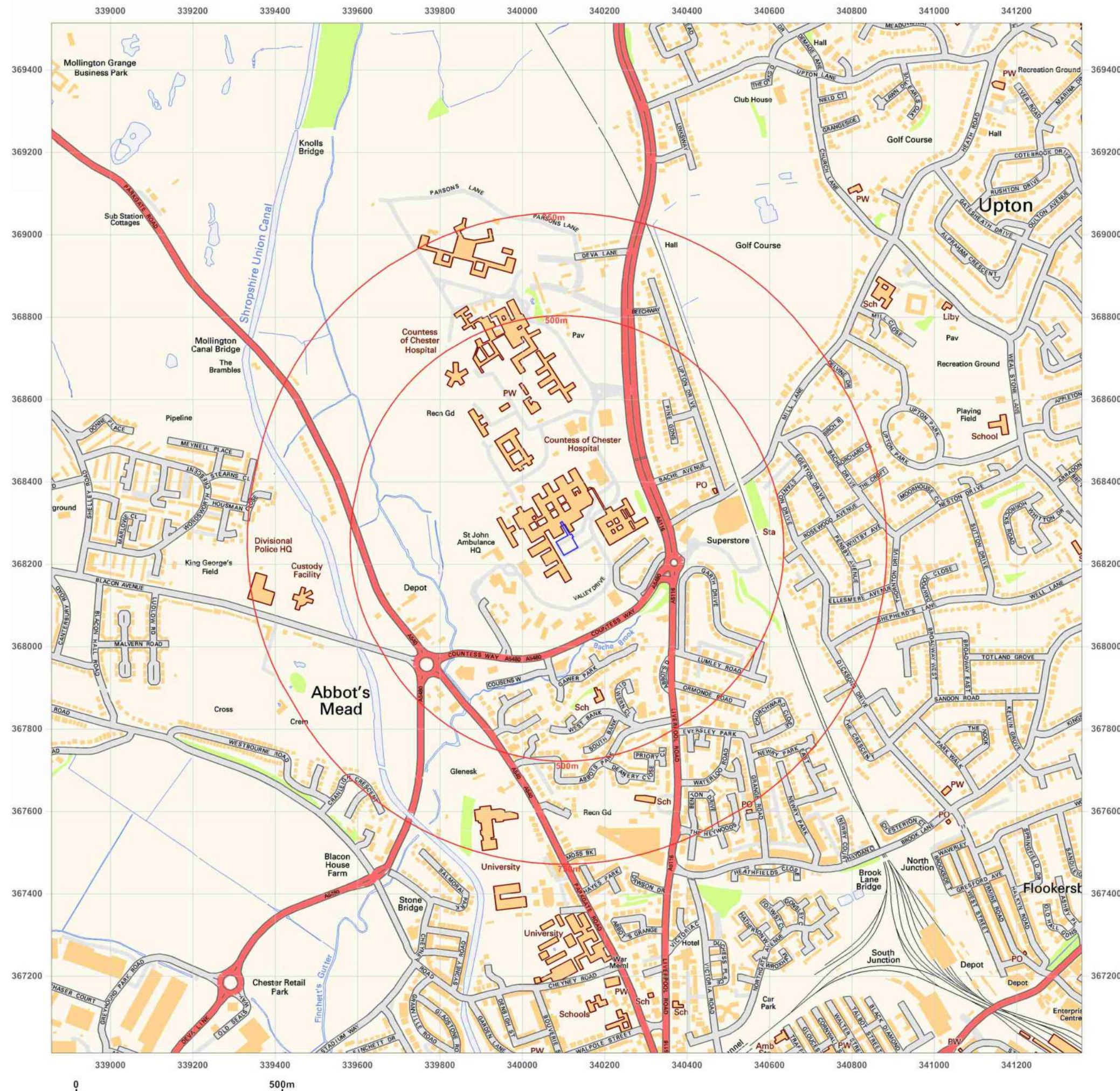


Produced by  
Groundsure Insights  
T: 08444 159000  
E: [info@groundsure.com](mailto:info@groundsure.com)  
W: [www.groundsure.com](http://www.groundsure.com)

© Crown copyright and database rights 2018 Ordnance Survey 100035207

Production date: 15 January 2021

Map legend available at:  
[www.groundsure.com/sites/default/files/groundsure\\_legend.pdf](http://www.groundsure.com/sites/default/files/groundsure_legend.pdf)





#### Site Details:

THE COUNTESS OF CHESTER  
HOSPITAL, LIVERPOOL ROAD,  
UPTON, CHESTER, CH2 1UL

**Client Ref:** 1620038656  
**Report Ref:** GS-7436402  
**Grid Ref:** 340107, 368262

**Map Name:** National Grid

**Map date:** 2021

**Scale:** 1:10,000

**Printed at:** 1:10,000



2021



Produced by  
Groundsure Insights  
T: 08444 159000  
E: [info@groundsure.com](mailto:info@groundsure.com)  
W: [www.groundsure.com](http://www.groundsure.com)

© Crown copyright and database rights 2018 Ordnance Survey 100035207

Production date: 15 January 2021

Map legend available at:  
[www.groundsure.com/sites/default/files/groundsure\\_legend.pdf](http://www.groundsure.com/sites/default/files/groundsure_legend.pdf)

