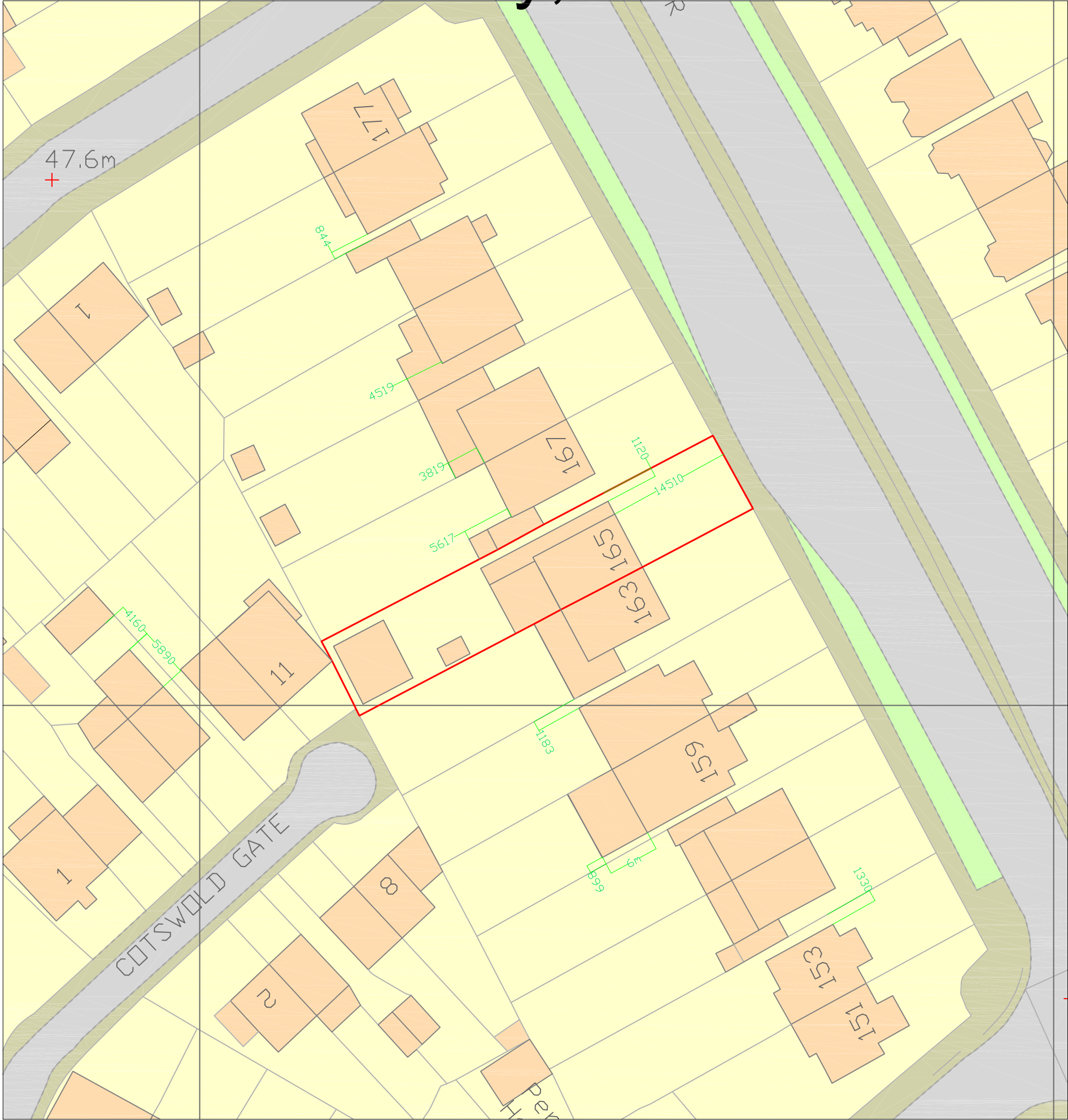



165 Hendon Way, NW2 2NB

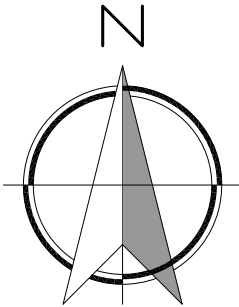


BLOCK PLAN
Scale: 1:500

GENERAL NOTE
1. THIS DRAWING IS THE COPYRIGHT OF RD ARCHITECTURE LTD. AND MUST NOT BE USED IN ANY WAY PRIOR TO WRITTEN CONSENT BY RD ARCHITECTURE LTD. 2. WORK TO REQUIRED DIMENSIONS ONLY. 3. CONTRACTORS ARE TO CHECK ALL LEVELS AND DIMENSIONS AT TENDER STAGE AND BEFORE WORKS COMMENCE ON SITE. ANY DISCREPANCIES ARE TO BE MADE KNOWN TO RD ARCHITECTURE LTD. 4. ANY WORK COMMENCED BEFORE PLANNING, BUILDING REGULATION, PARTY WALL OR SERVICES APPROVAL IS AT THE CLIENTS AND / OR CONTRACTORS OWN RISK.



ORIENTATION



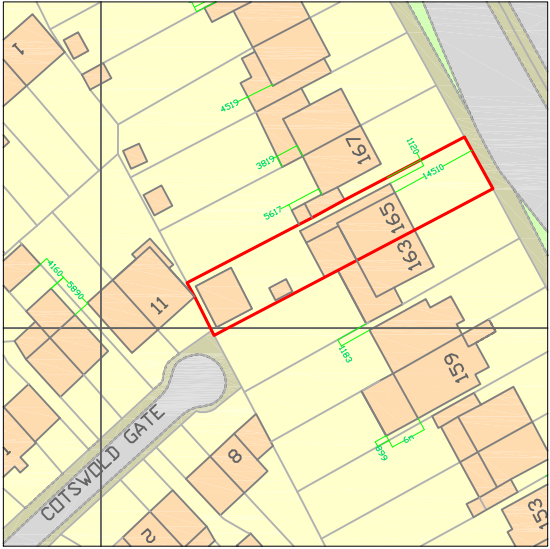
LEGEND



ALL MAPS SHOWN ARE PURCHASED
ORDNANCE SURVEY MAPS FROM
STREETWISE.NET. CROWN COPYRIGHT
PROTECTED.

ORDNANCE SURVEY MAPS ARE KNOWN TO BE
INCORRECT.

FOR ACCURATE MEASUREMENTS REFER TO
BLOCK / ROOF PLANS PROVIDED.



SITE LOCATION PLAN
Scale: 1:1250



SITE PLAN
Scale: 1:2500

REV.	DATE	DESCRIPTION
P6	2021.03.03	updated.
P5	2020.12.17	map updated.
STATUS		
FOR PLANNING APPROVAL		

SITE ADDRESS
**165 HENDON WAY,
LONDON, NW2 2NB**

CLIENT
MR KAMALI

PROJECT
CONVERSION FROM HOUSE TO 4 FLATS

DRAWING TITLE
PROPOSED
SITE PLAN, SITE LOCATION PLAN + BLOCK PLAN

SCALE
AS SHOWN ON A3 PAGE

PROJECT NO. 17218 - DRG NO. **205** - REV. **P6**