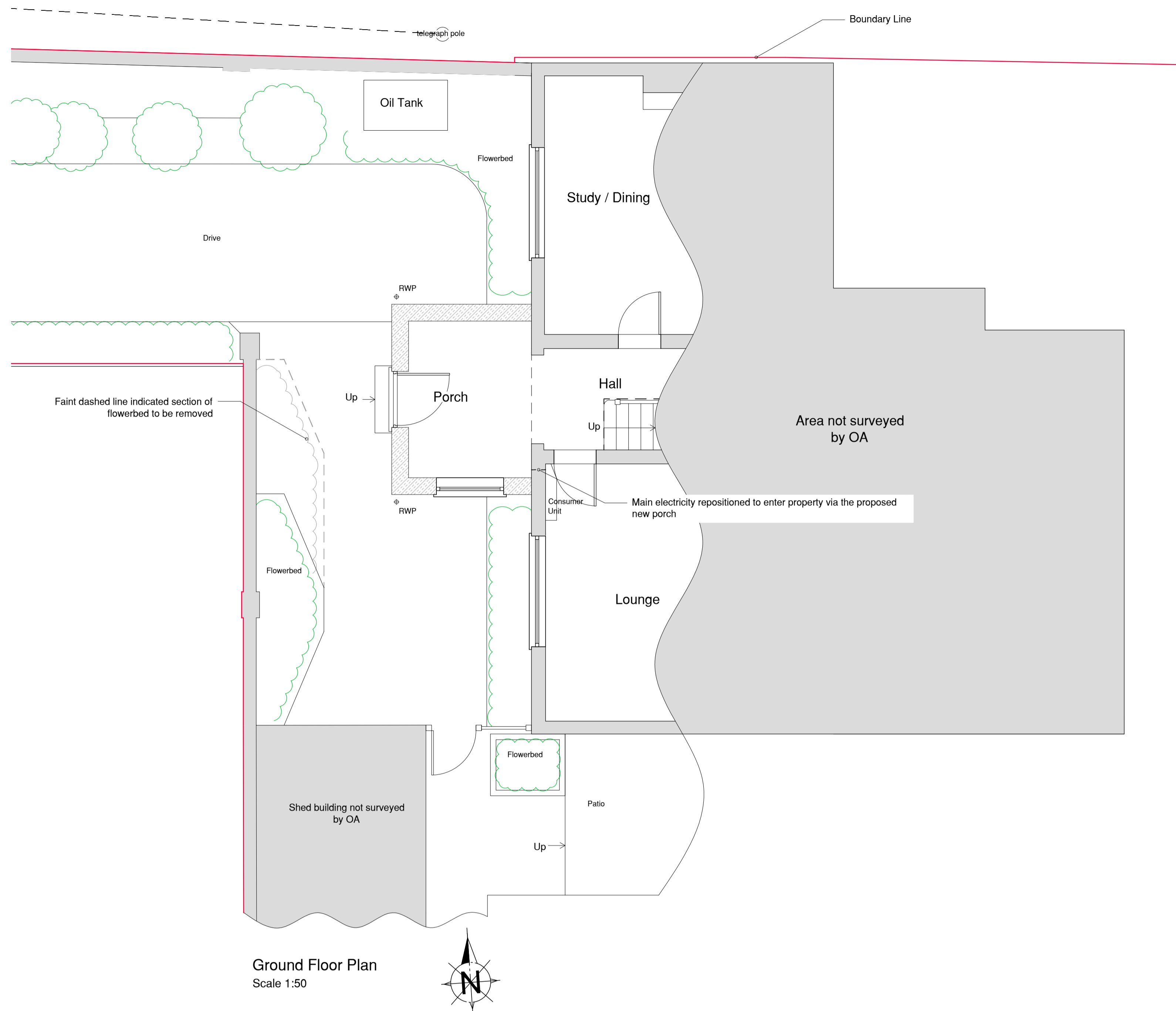
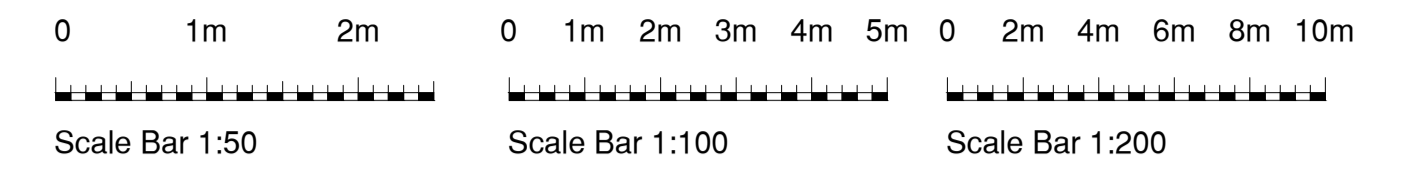
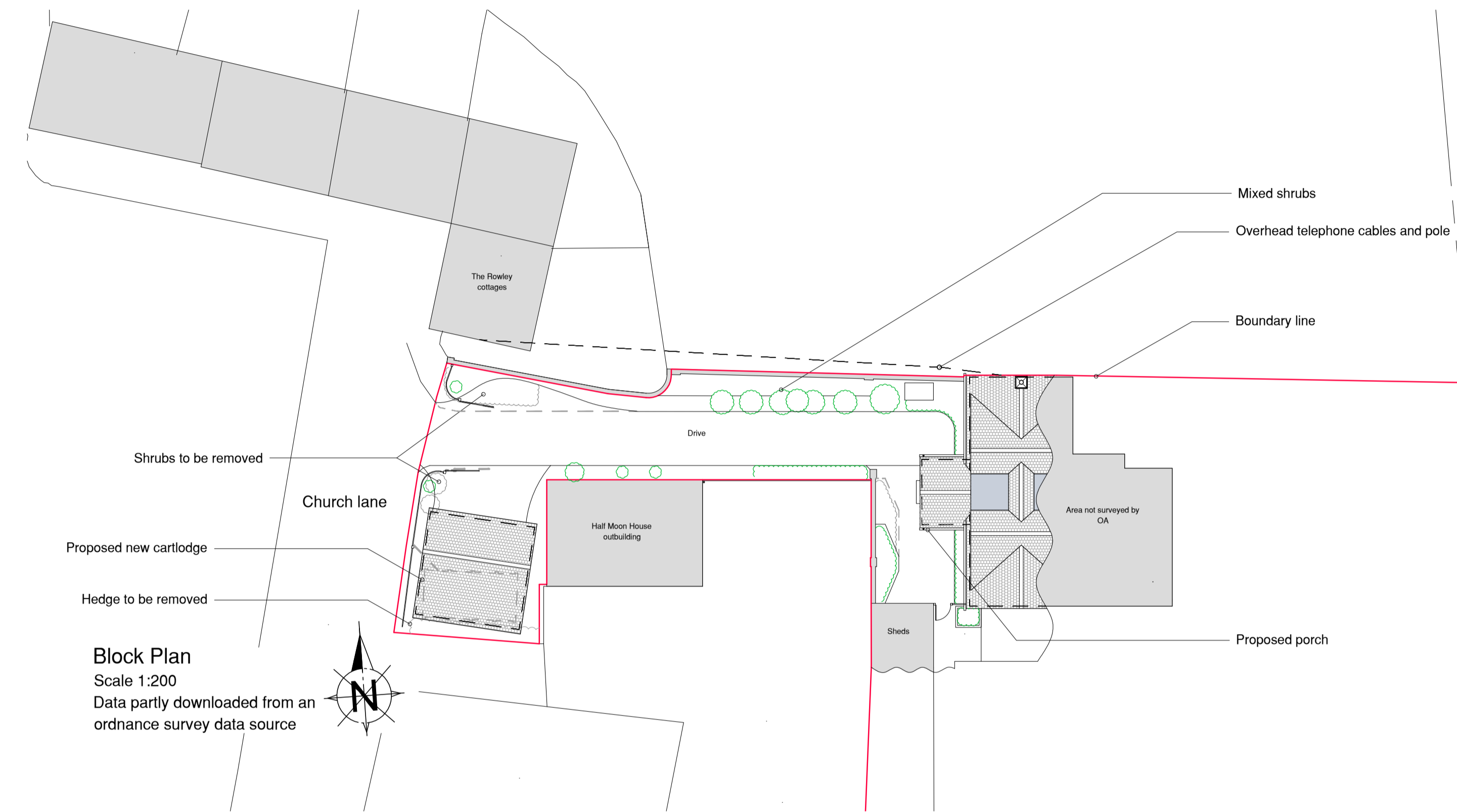


Scale Bar Legend



Ground Floor Plan
Scale 1:50



Block Plan
Scale 1:200
Data partly downloaded from an
ordnance survey data source

Rev:	Date:	Details:
A:	17.02.2021	Updated to client comments
B:	03.03.2021	Updated to client feedback
C:		
D:		
E:		
F:		

Site Address:
The Coach House, Church Lane, Stoke by Nayland, Colchester, CO6 4QJ

Project:
Proposed single storey front porch extension, demolition of existing garage and proposed new replacement cartlodge

Client:
Mr and Mrs Boggis

Drawing Status:
Planning

Drawn by:
DC

Drawing Content:
Ground Floor, Block Plan and Elevations

Scal es:
See drawings @ A1

Drawing No:
1270-01-03B

Date Created:
February 2021



Side (North) Elevation
Scale 1:100

Front (West) Elevation
Scale 1:100

Side (South) Elevation
Scale 1:100