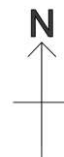

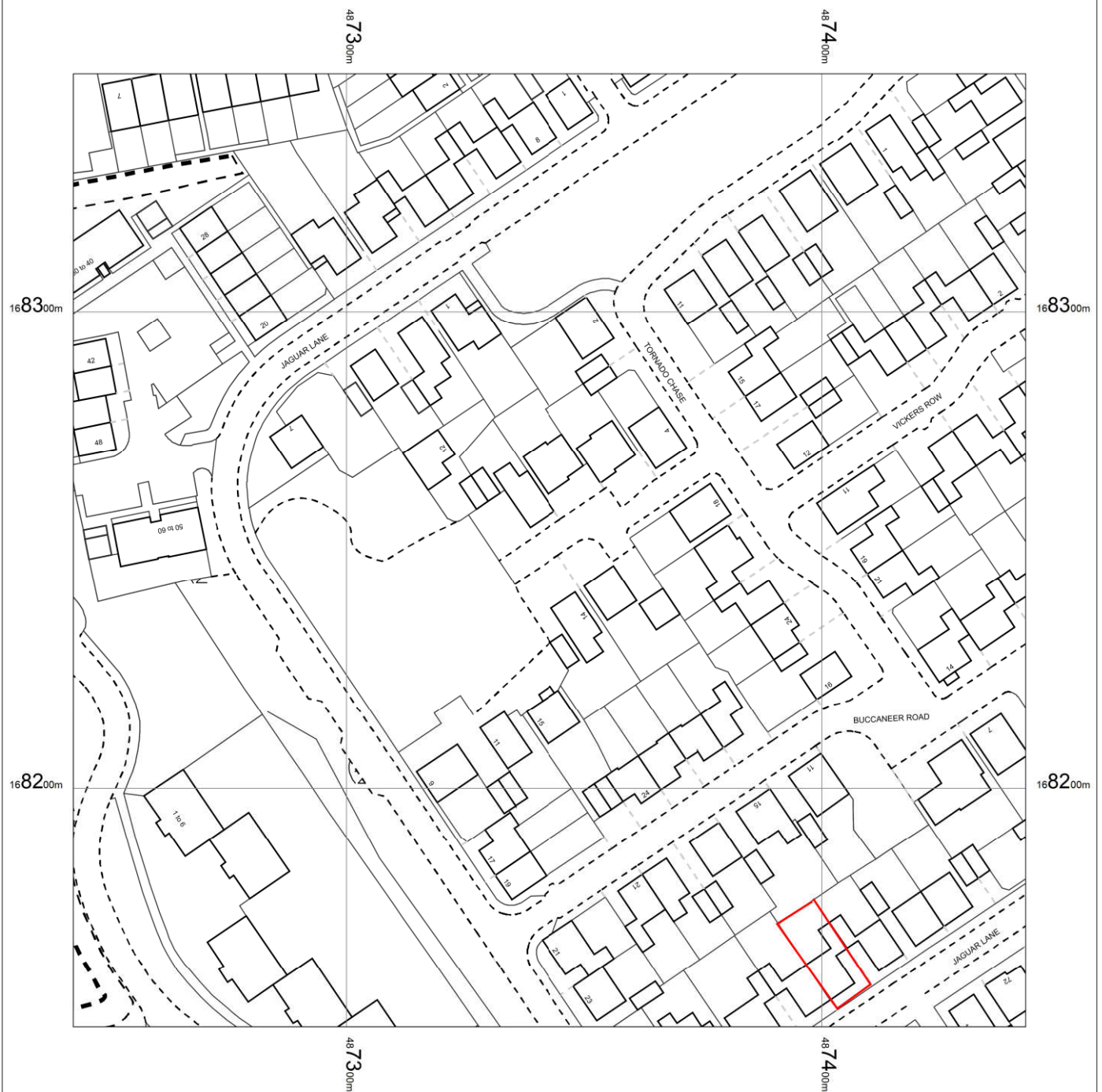


21/00170/FUL
17.02.2021

OS MasterMap 1250/2500/10000 scale
12 June 2015, ID: BW1-00437450
www.blackwellmapping.co.uk

1:1250 scale print at A4, Centre: 487343 E, 168250 N

©Crown Copyright Ordnance Survey. Licence no.
100041040

Mapping
sourced from



BLACKWELL'S
www.blackwellmapping.co.uk

TEL: 0117 926 2322
maps.bristol@blackwell.co.uk