



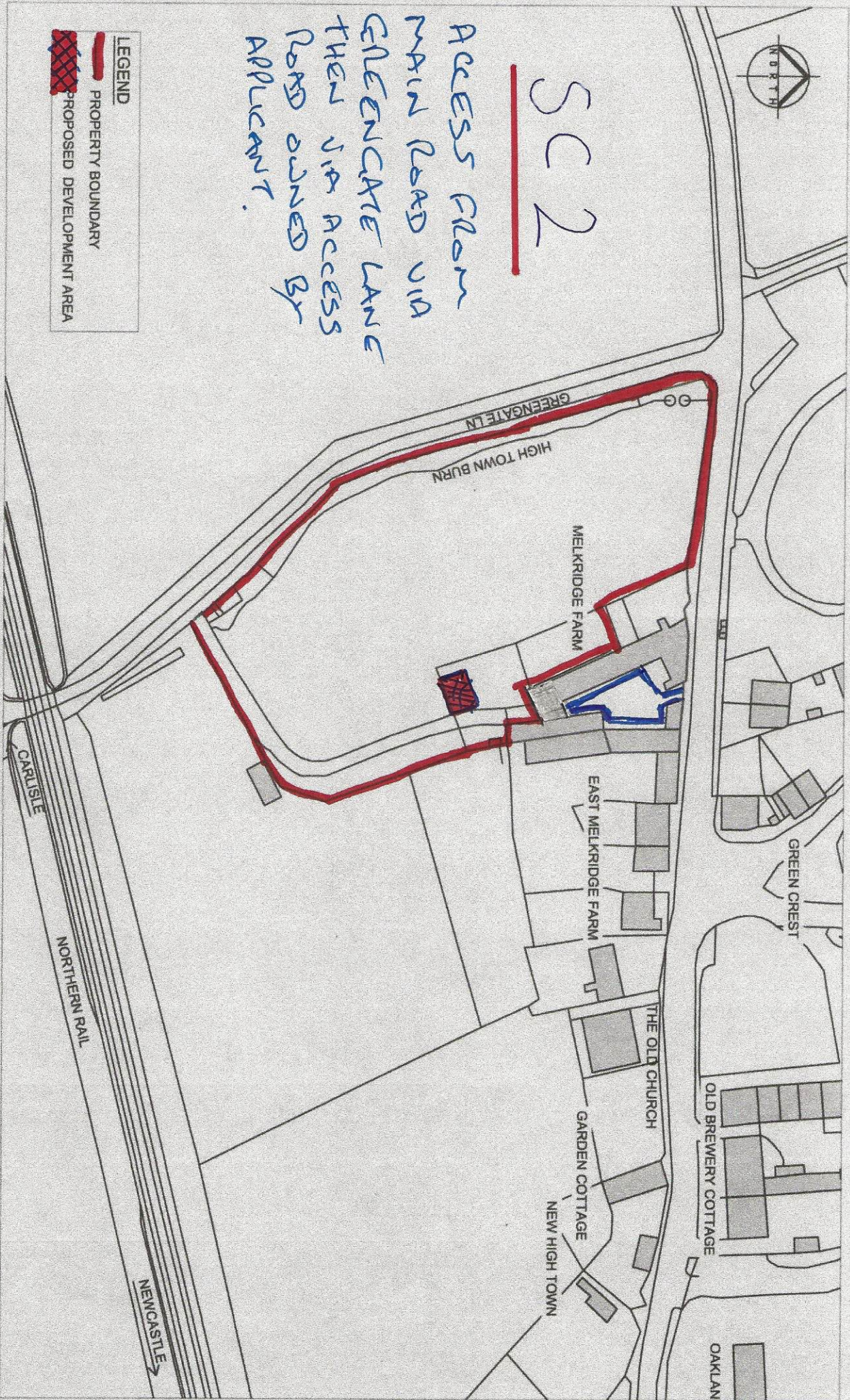


SC 2

ACCESS FROM
MAIN ROAD VIA
GREENGATE LANE
THEN VIA ACCESS
ROAD OWNED BY
APPLICANT.

LEGEND

-  PROPERTY BOUNDARY
-  PROPOSED DEVELOPMENT AREA



LOCATION PLAN SHOWING SURROUNDING PROPERTIES AND SITE BOUNDARY

SCALE 1:1250 @ A4

MELK/03
MELKRIDGE FARM