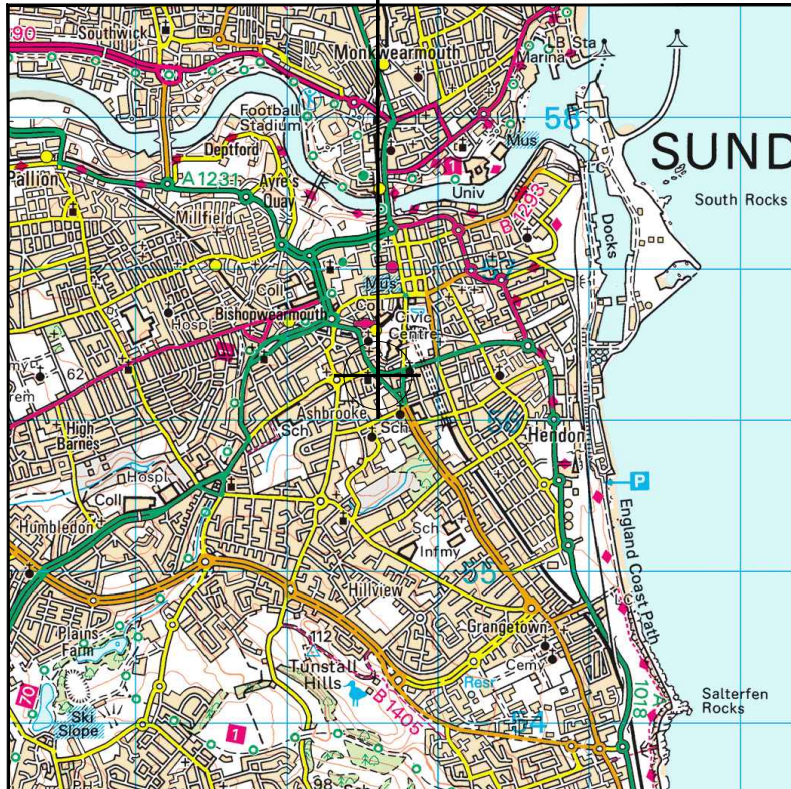
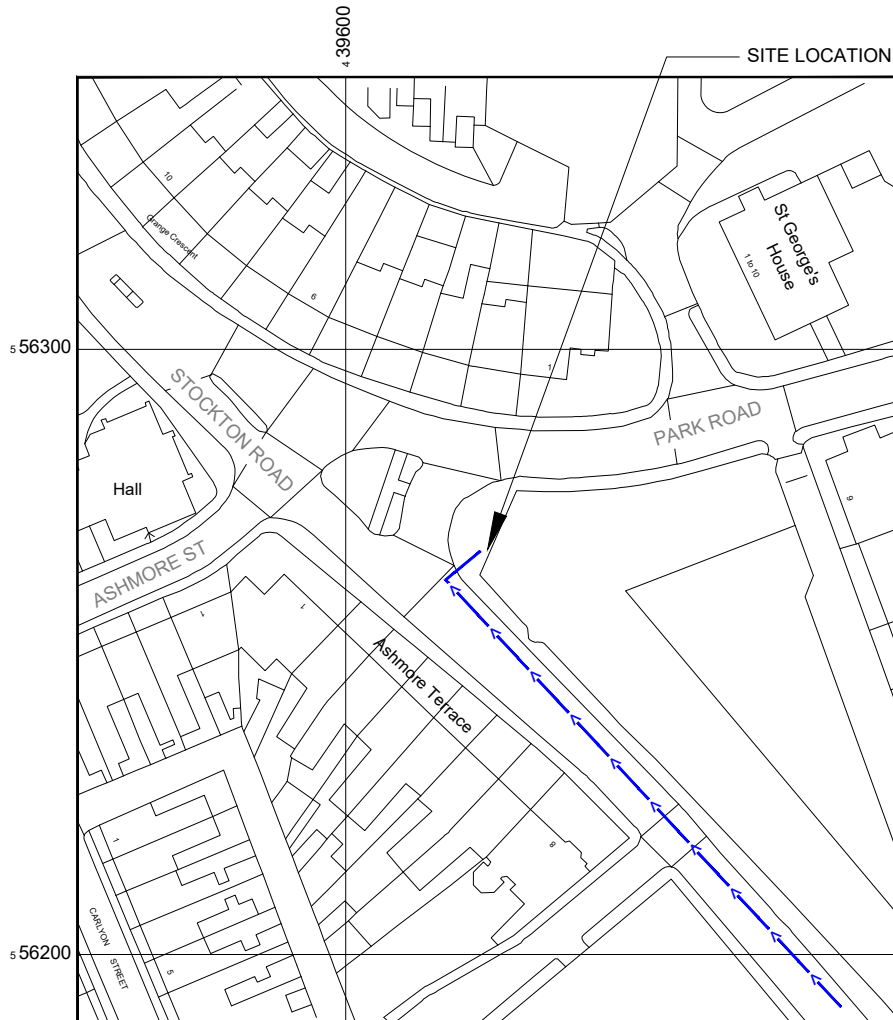
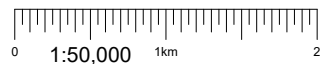


SITE LOCATION



Reproduced by permission of Ordnance Survey on behalf of the Controller of Her Majesty's Stationery Office All rights reserved. © Crown Copyright licence no. 100022432

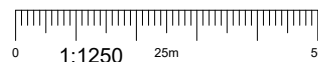
SITE AREA PLAN



Reproduced by permission of Ordnance Survey on behalf of the Controller of Her Majesty's Stationery Office All rights reserved. © Crown Copyright licence no. 100022432

NGR E: 439623 N: 556267

SITE LOCATION PLAN



SITE PHOTOGRAPH



GOOGLE MAPS QR CODE
 GOOGLE MAPS - <https://tinyurl.com/y5ock8xv>
 STREETVIEW - <https://tinyurl.com/y4s9comy>

NOTES:

- ALL DIMENSIONS IN MM UNLESS OTHERWISE NOTED.

Access Route To Site:

REV	MODIFICATION	BY	CH	DATE
B	Changed pole height from 20m to 15m	CZ	RWB	02.03.21
A	Issued for Planning	MF	RWB	20.01.21



Hutchison 3G UK Limited
 Star House, 20 Grenfell Road
 Maidenhead, SL6 1EH
 Tel: 01628 765 000
 Fax: 01628 765 001

H3G Base Station Information line:
 0845 6043000
 Available 8am-8pm Monday to Friday

Design Consultant & Principal Contractor:



Great British Communications
 Lapping House, Block 3 Forward Point,
 Ton House Lane, Widnes, Cheshire, WAB 0SL
 t. 44 (0)151 420 4128
www.gbcservices.co.uk

Site Name: STOCKTON ROAD

3UK Cell ID: SDL14733

Address:
 STOCKTON ROAD
 SUNDERLAND
 TYNE AND WEAR
 SR2 7DE

Title: 002 SITE LOCATION PLAN

Project: H3G UNILATERAL SW

Purpose of Issue: PLANNING

Site ID: -

Drawing No: SDL14733_PLANNING_REV_B

Issue: B

100mm
50mm
10mm