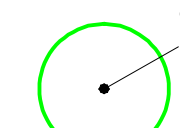
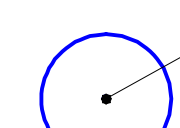
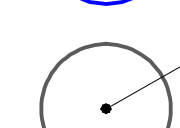
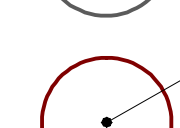
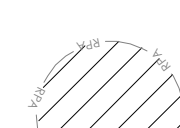

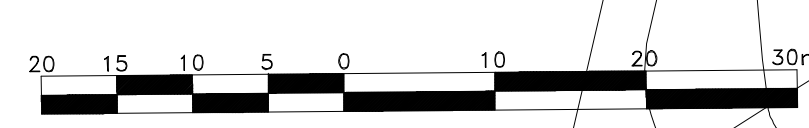
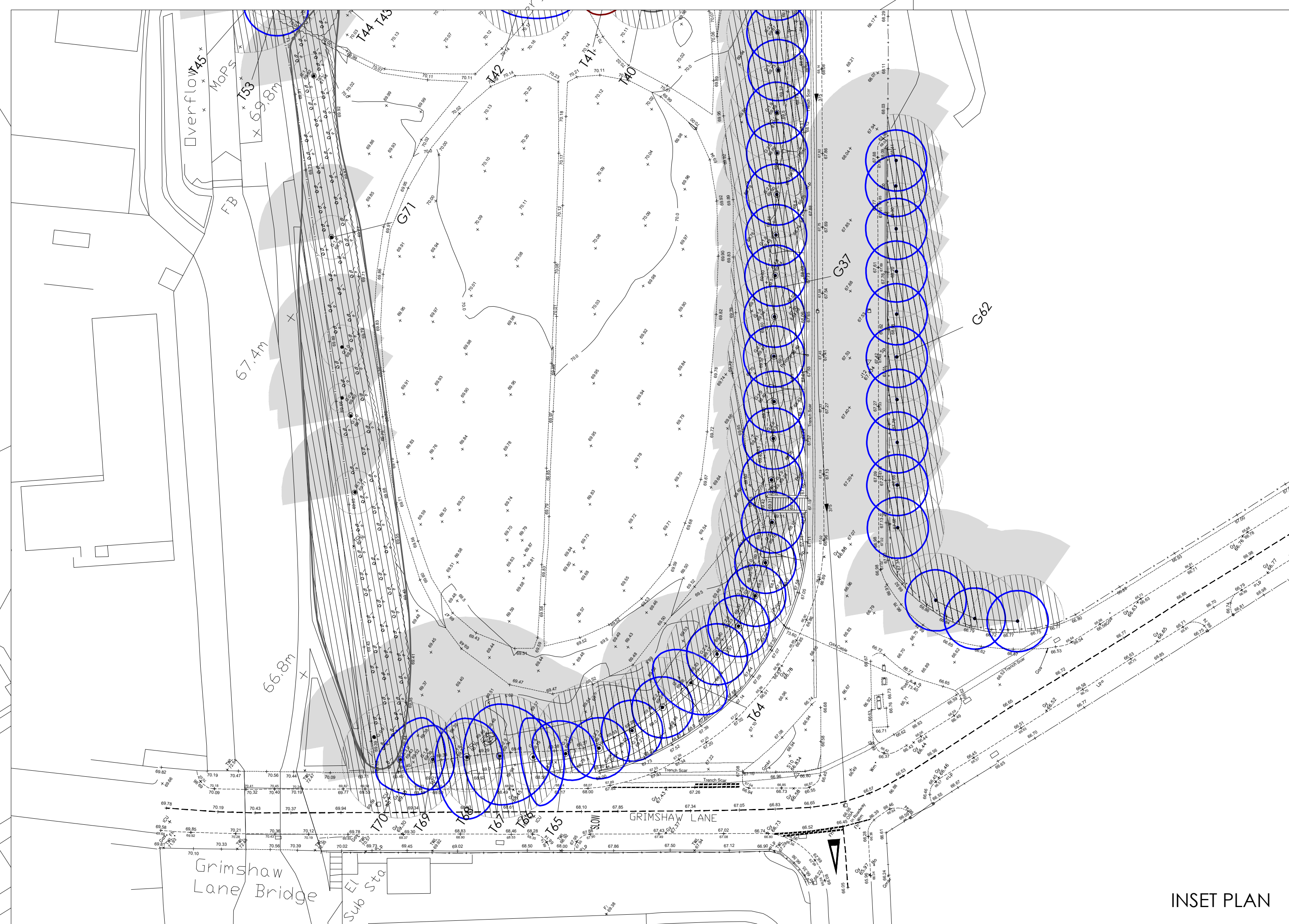


This drawing and the design it depicts are copyright and may not be copied or reproduced without written permission from Beo Landscape Design Ltd. No liability will be accepted for amendments made by others. This drawing is to be read in conjunction with the landscape specification and other relevant drawings.
 Contains Ordnance Survey Data © Crown Copyright and Database Right 2000. © Crown Copyright. All rights reserved. 100018736.
 Refer any query to office of originator.

rev	date:	amendments:	alt:
A	05/02/2021	Survey area extended.	E.H.
B	08/02/2021	Graphics amended.	E.H.

LEGEND: TREE SURVEY TO BS 5837:2012
 NB: The output of this survey was produced in colour - a monochrome copy should not be relied upon!

-  T1 Category A: High quality and/or value.
-  T2 Category B: Moderate quality and/or value.
-  T3 Category C: Low quality and/or value
-  T4 Category U: Trees unsuitable for retention.
-  RPA: Root Protection Area: minimum area to be protected during construction in accordance with BS 5837:2012.
-  Shadow Arc.



client:
CANMOOR

project:
GRIMSHAW LANE,
MANCHESTER

title:
TREE CONSTRAINTS PLAN

status:
PLANNING

date: OCT20
drawn: E.C.H.
scale/9A6: 1:500
checked: T.G-W

number: 20-73-02
revision: B

Beo Landscape Design Ltd
 132A The Westlands, Compton Road,
 Walsingham, Norfolk, NR3 9GB
 T: 01902 424 950 / 01902 435 001
 E: info@beolandscapedesign.co.uk
 W: www.beolandscapedesign.co.uk

INSET PLAN