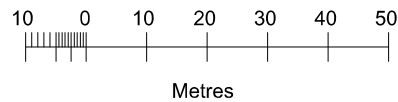

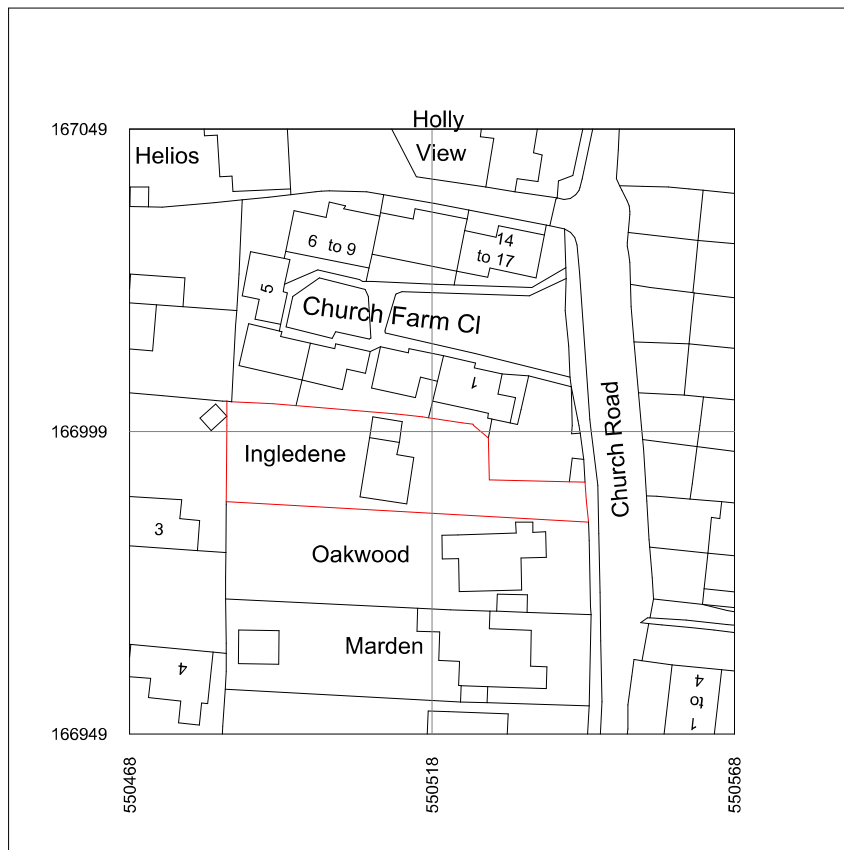


# UKPlanningMaps.com

## Ingledene, Church Road Crockenhill



Produced on 30 January 2020 from the Ordnance Survey National Geographic Database and incorporating surveyed revision available at this date.

This map shows the area bounded by 550468,166949 550468,167049 550568,167049 550568,166949

Reproduction in whole or part is prohibited without the prior permission of Ordnance Survey.

Crown copyright 2020. Supplied by copla ltd trading as UKPlanningMaps.com a licensed Ordnance Survey partner (100054135).

Data licenced for 1 year, expiring 30 January 2021. Unique plan reference: v1c/423777/574671