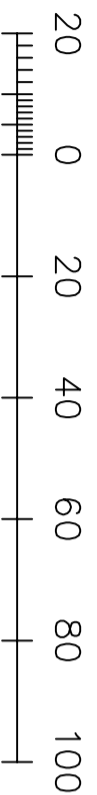


Location of single storey extension

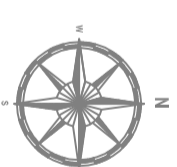


Crown Copyright and database rights 2021. OS 100031961 National Map Centre. Purchased 11/10/2021 1 year licence.



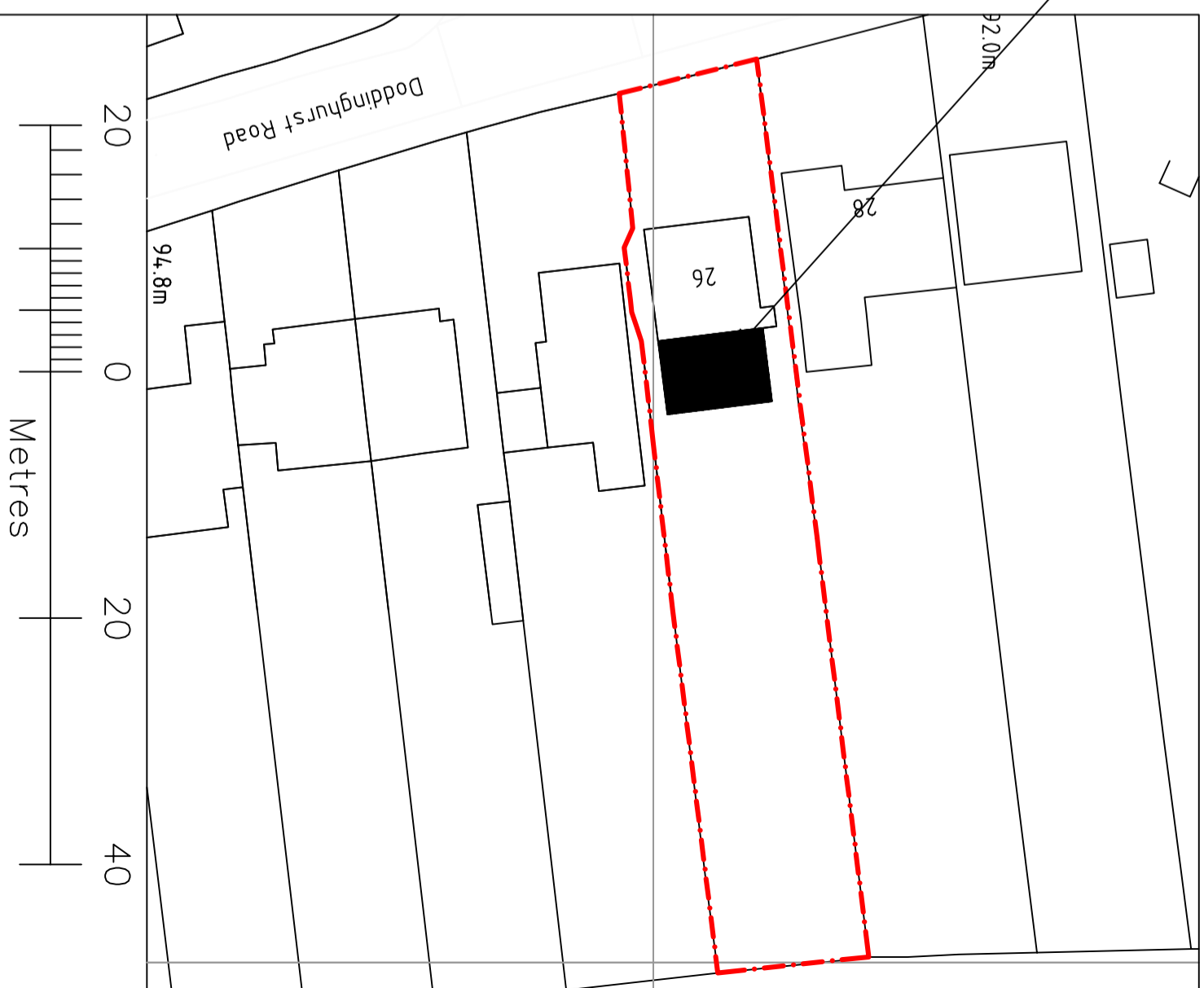
Metres

Location Plan (Scale 1:1250)



Do not scale from this drawing	
NO.	AMENDMENT
A	Proposed extension added
BY	

- This is a preliminary scheme based upon an original OS extract.
- Subject to site survey, ground investigation, & services report.
- Unless otherwise stated expert highway advice has not yet been received.
- Copyright Reserved.



Metres

Block Plan (Scale 1:500)  
Site area 882 sq.m

**RICHARD J. BAKER**

Design Surveys Property Advice

14, 0177 20172 Wake 0780 88270

PROJECT		TITLE	
26 Doddinghurst Road Brentwood Essex CM15 9EH		Location and Block Plan	
CLIENT	D&E	DATE	Jan, 2021
SCALE	Varies @ A3	DRAWN	R.J.B.
		JOB NO.	26DR
		DRWG. NO.	000A
		Checked	