









KEY:

-  Tree Numbers
-  Tree Canopies
-  Category 'U' Trees
-  Category 'B' RPA
-  Category 'C' RPA
-  Shading Arc

Note: All Trees, Groups and Hedgerows have been plotted with aerial imagery. No topographical survey of the site available.

Note: The RPA footprint for Tree 1 has been displaced to allow for the effect of the adopted highway. The surface area of the RPA has not been reduced.



Cited from Google Earth

REV	DATE	NOTE	Drawn	Chkd
REVISIONS				

**aspect** arboriculture

TITLE				
Two Oaks, Kelling Tree Constraints Plan				
CLIENT				
Kelling Estate LLP				
SCALE	DATE	DRAWN		
1:500 @ A3	NOV 2019	GW		
DRAWING NUMBER			REVISION	
10389 TCP 01 (Two Oaks)				
Based on aerial photograph cited from Google Earth				