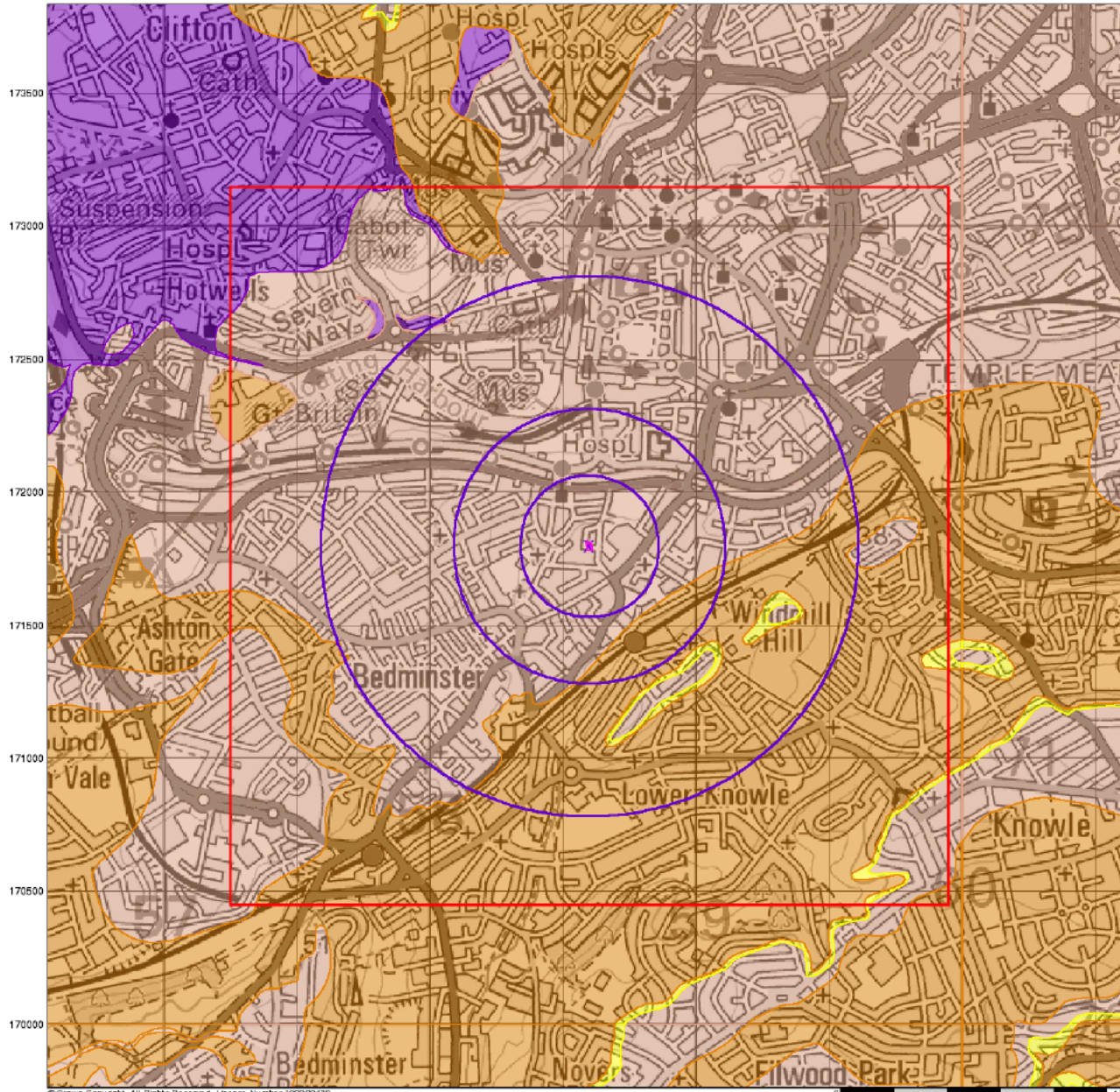


357000 357500 358000 358500 359000 359500 360000 360500



© Crown copyright. All Rights Reserved. License Number: 100022432

0 1km



STRUCTURAL SOILS LTD

A Member of the **ISSR** Group plc

Bedrock Aquifer Designation

General

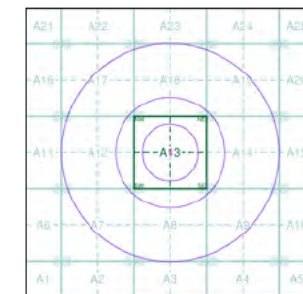
- Specified Site
- Specified Buffer(s)
- Bearing Reference Point
- Slice
- Map ID

Agency and Hydrological

Geological Classes

- Principal Aquifer
- Secondary A Aquifer
- Secondary B Aquifer
- Secondary Undifferentiated
- Unproductive Strata
- Unknown
- Unknown (Lakes and Landlip)

Site Sensitivity Context Map - Slice A



Order Details

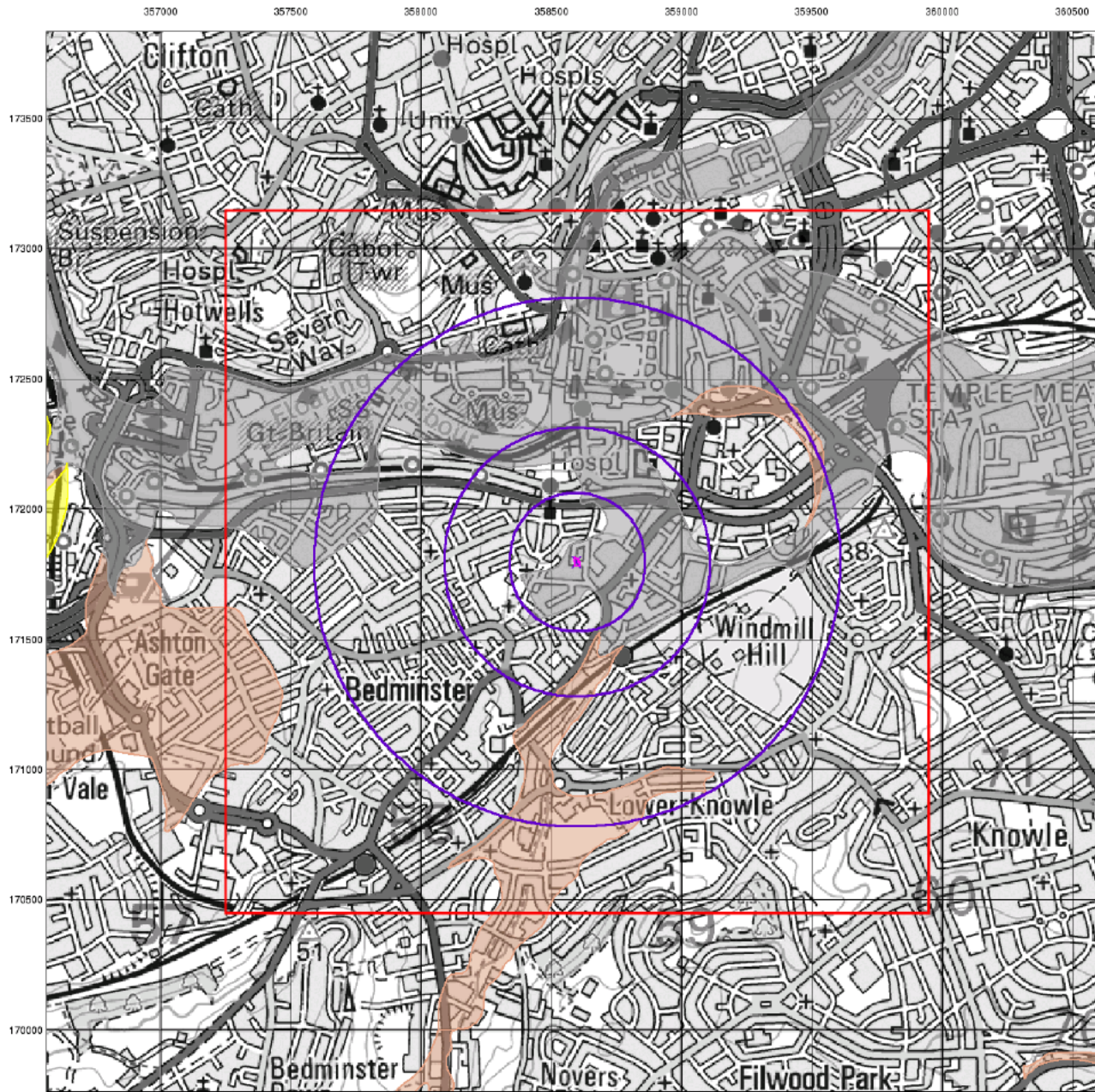
Order Number: 180883921_1_1
 Customer Ref: 733272/AW
 National Grid Reference: 358600, 171800
 Slice: A
 Site Area (Ha): 0.05
 Search Buffer (m): 1000

Site Details

Lombard Service Station, Brook Road, Southville, BRISTOL, BS3 1AJ

Landmark
 INFORMATION GROUP

Tel 0844 844 9952
 Fax 0844 844 9951
 Web www.envirocheck.co.uk



© Crown copyright. All Rights Reserved. License Number: 100022432



STRUCTURAL SOILS LTD

A Member of the **ISSR** Group plc

Superficial Aquifer Designation

General

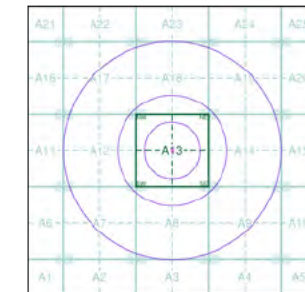
- ◆ Specified Site
- Specified Buffer(s)
- ✕ Bearing Reference Point
- Slice
- ID Map ID

Agency and Hydrological

Geological Classes

- Principal Aquifer
- Secondary A Aquifer
- Secondary B Aquifer
- Secondary Undifferentiated
- Unproductive Strata
- Unknown
- Unknown (Lakes and Landslip)

Site Sensitivity Context Map - Slice A



Order Details

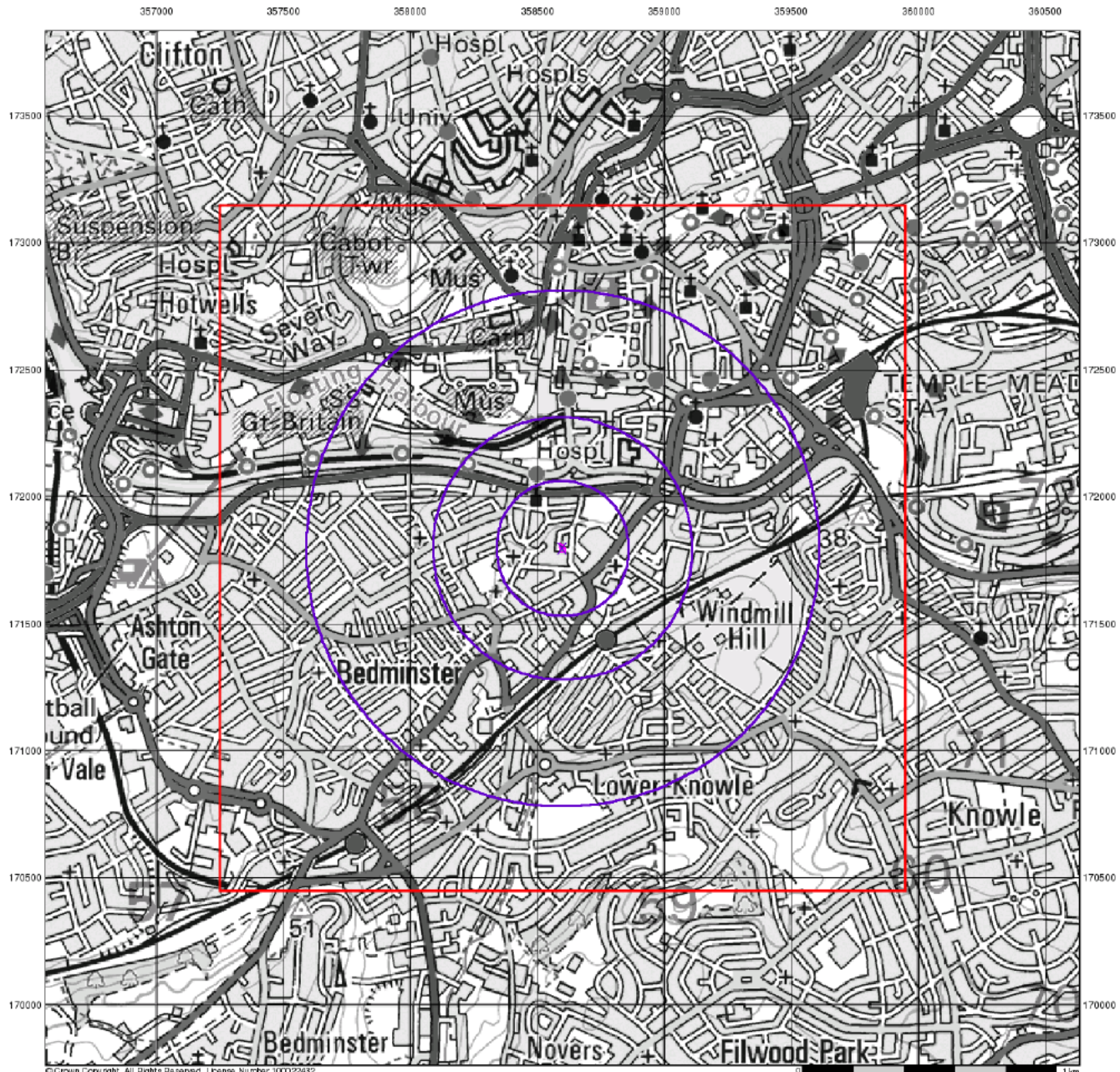
Order Number: 180883921_1_1
 Customer Ref: 733272/AW
 National Grid Reference: 358600, 171800
 Slice: A
 Site Area (Ha): 0.05
 Search Buffer (m): 1000

Site Details

Lombard Service Station, Brook Road, Southville, BRISTOL, BS3 1AJ



Tel 0844 844 9952
 Fax 0844 844 9951
 Web www.envirocheck.co.uk



© Crown copyright. All Rights Reserved. License Number: 100022432



STRUCTURAL SOILS LTD

A Member of the **ISSR** Group plc

Source Protection Zones

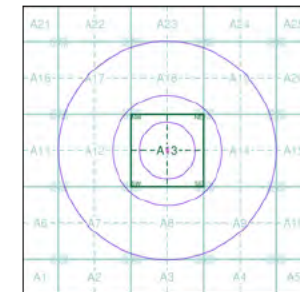
General

- ◆ Specified Site
- Specified Buffer(s)
- ✕ Bearing Reference Point
- Slice
- Map ID

Agency and Hydrological

- Inner zone (Zone 1)
- Inner zone - subsurface activity only (Zone 1c)
- Outer zone (Zone 2)
- Outer zone - subsurface activity only (Zone 2c)
- Total catchment (Zone 3)
- Total catchment - subsurface activity only (Zone 3c)
- Special interest (Zone 4)

Site Sensitivity Context Map - Slice A



Order Details

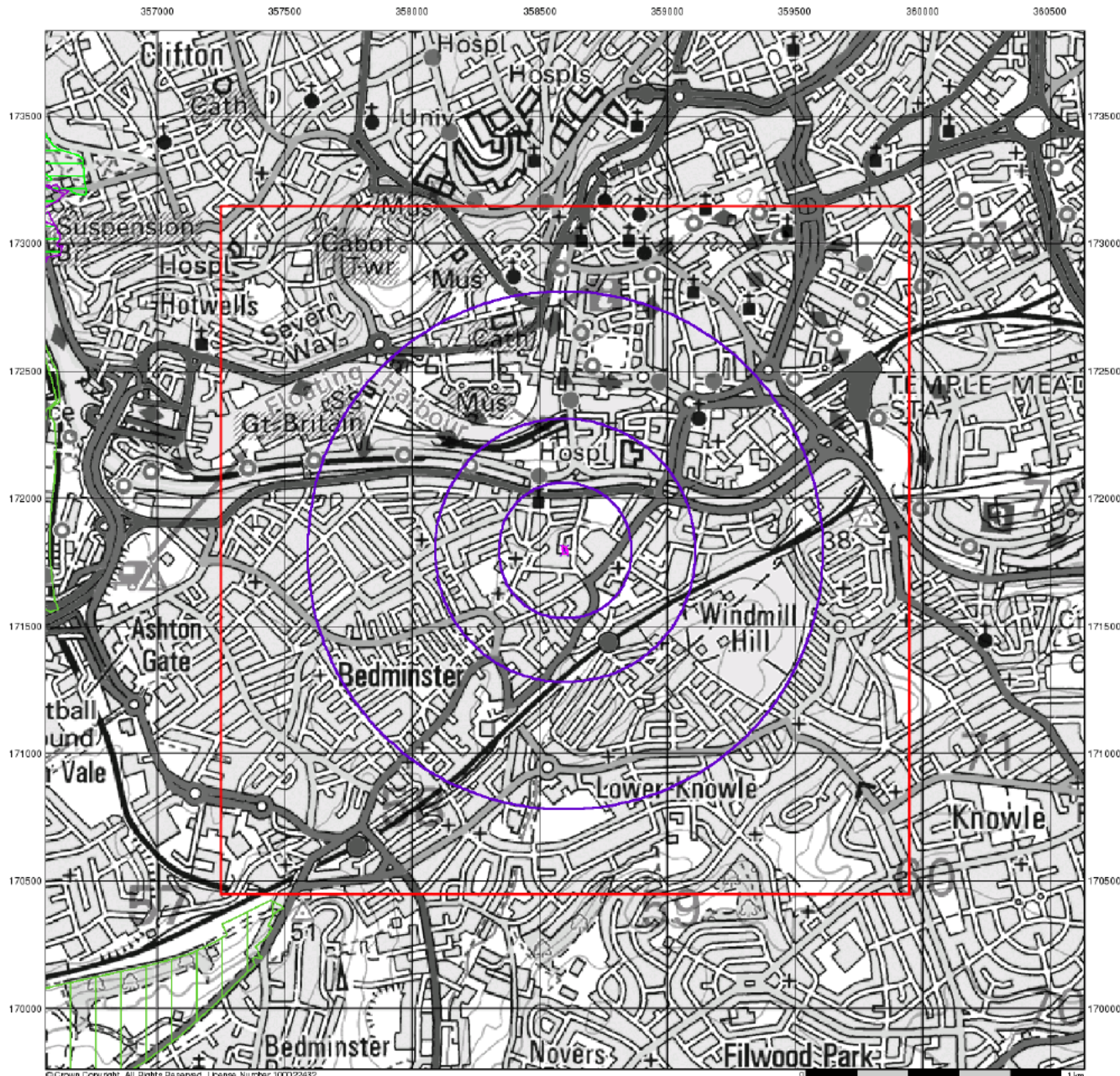
Order Number: 180883921_1_1
 Customer Ref: 733272/AW
 National Grid Reference: 358600, 171800
 Slice: A
 Site Area (Ha): 0.05
 Search Buffer (m): 1000

Site Details

Lombard Service Station, Brook Road, Southville, BRISTOL, BS3 1AJ



Tel: 0844 844 9952
 Fax: 0844 844 9951
 Web: www.envirocheck.co.uk



© Crown Copyright. All Rights Reserved. License Number: 100022432



A Member of the **ISSR** Group plc

Sensitive Land Uses

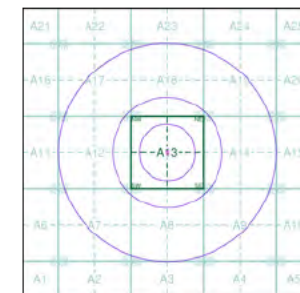
General

- Specified Site
- Specified Buffer(s)
- Bearing Reference Point
- Slice
- Map ID

Sensitive Land Uses

- Ancient Woodland
- Area of Adopted Green Belt
- Area of Unadopted Green Belt
- Area of Outstanding Natural Beauty
- Environmentally Sensitive Area
- Forest Park
- Local Nature Reserve
- Marine Nature Reserve
- National Nature Reserve
- National Park
- Nitrate Sensitive Area
- Nitrate Vulnerable Zone
- Ramsar Site
- Site of Special Scientific Interest
- Special Area of Conservation
- Special Protection Area
- World Heritage Sites

Site Sensitivity Context Map - Slice A



Order Details

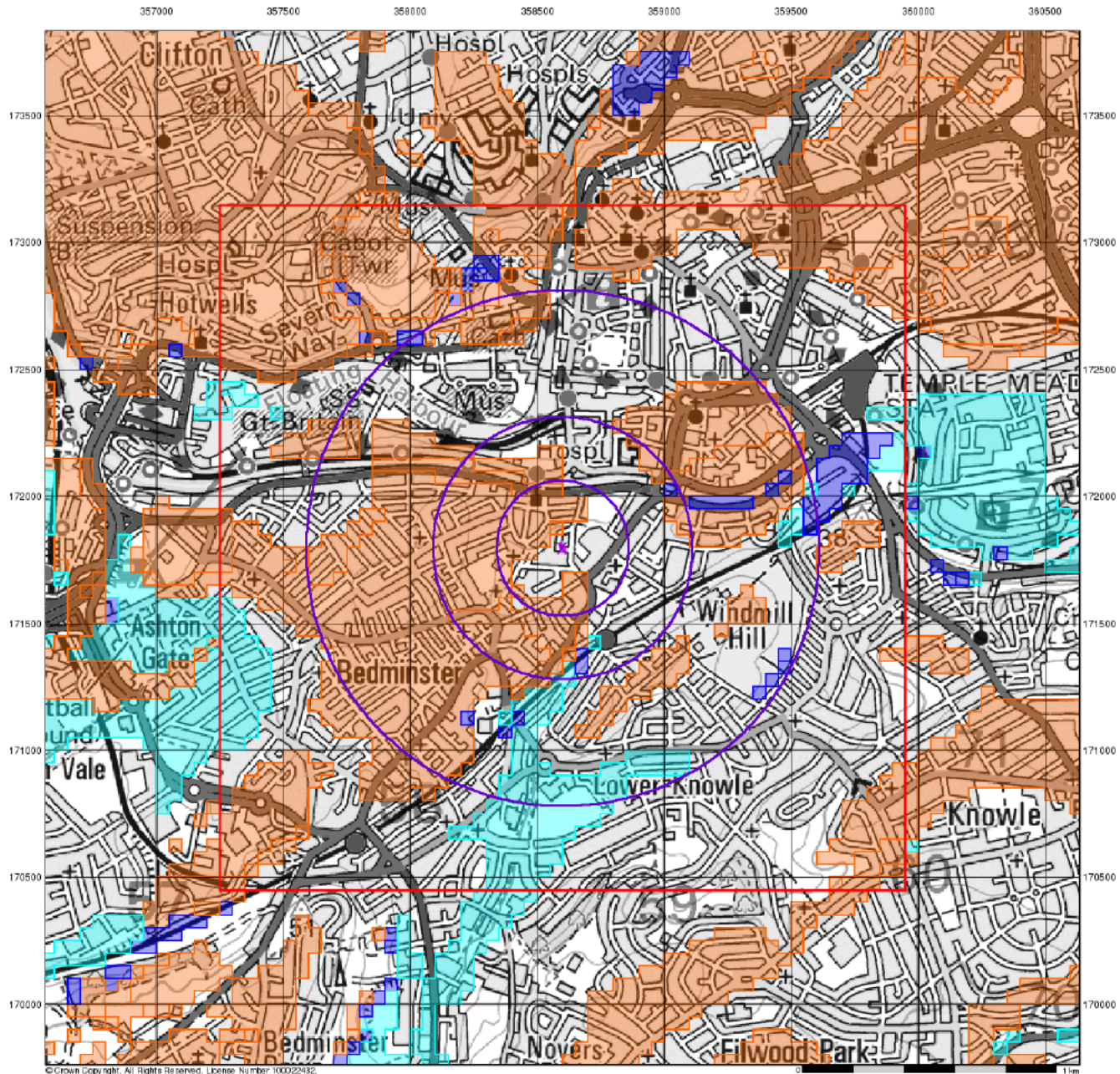
Order Number: 180883921_1_1
 Customer Ref: 733272/AW
 National Grid Reference: 358600, 171800
 Slice: A
 Site Area (Ha): 0.05
 Search Buffer (m): 1000

Site Details

Lombard Service Station, Brook Road, Southville, BRISTOL, BS3 1AJ



Tel 0844 844 9952
 Fax 0844 844 9951
 Web www.envirocheck.co.uk



© Crown copyright. All Rights Reserved. License Number: 100022432



STRUCTURAL SOILS LTD

A Member of the **ISX** Group plc

BGS Flood GFS Data

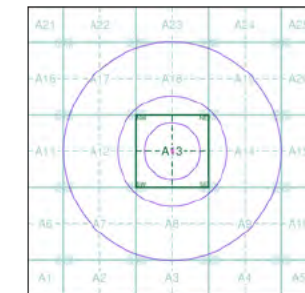
General

- Specified Site
- Specified Buffer(s)
- Bearing Reference Point
- Slice

Agency and Hydrological (Flood)

- Limited Potential for Groundwater Flooding to Occur
- Potential for Groundwater Flooding of Property Situated Below Ground Level
- Potential for Groundwater Flooding to Occur at Surface

Site Sensitivity Context Map - Slice A



Order Details

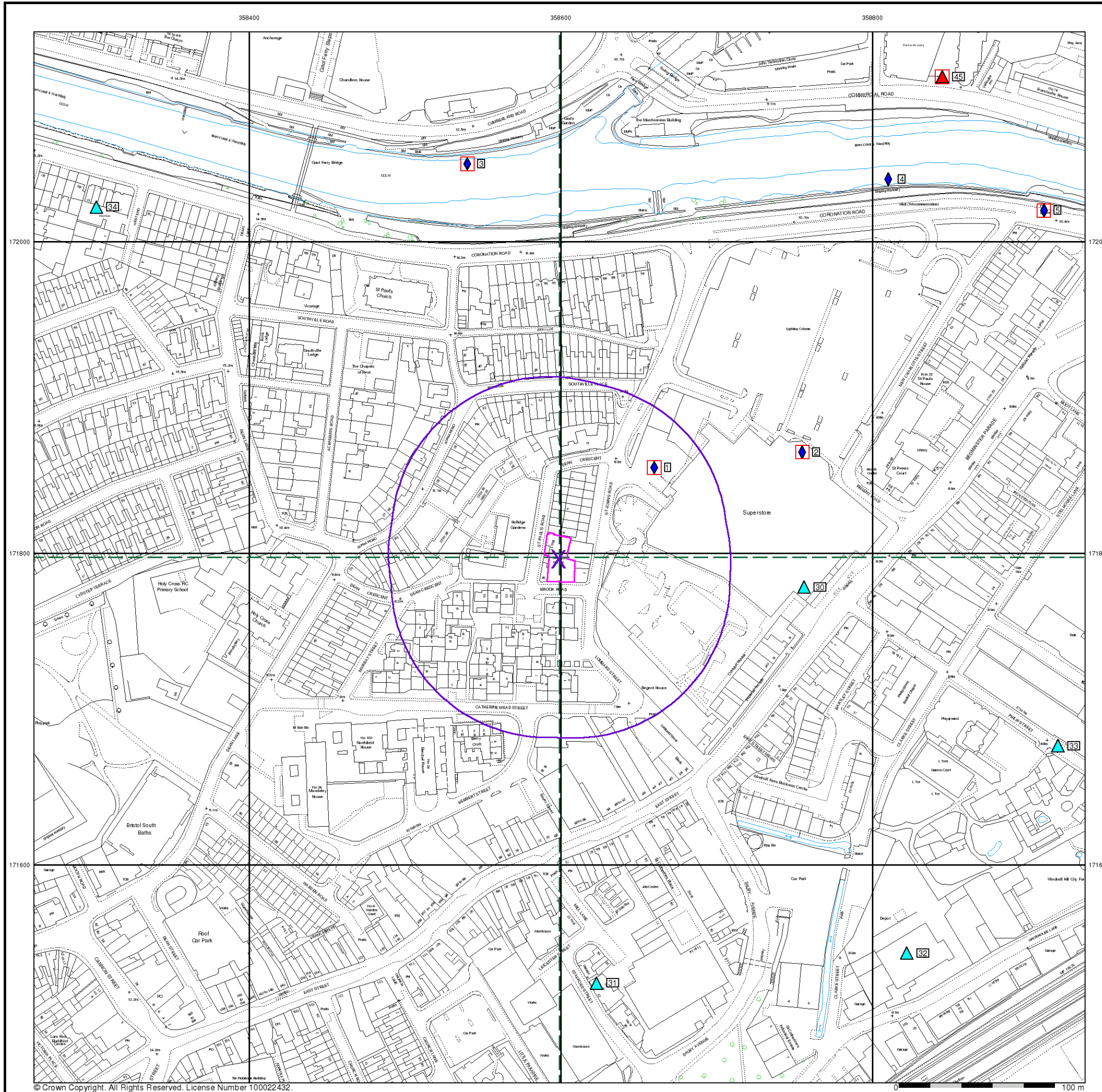
Order Number: 180883921_1_1
 Customer Ref: 733272/AW
 National Grid Reference: 358600, 171800
 Slice: A
 Site Area (Ha): 0.05
 Search Buffer (m): 1000

Site Details

Lombard Service Station, Brook Road, Southville, BRISTOL, BS3 1AJ



Tel 0844 844 9952
 Fax 0844 844 9951
 Web www.envirocheck.co.uk



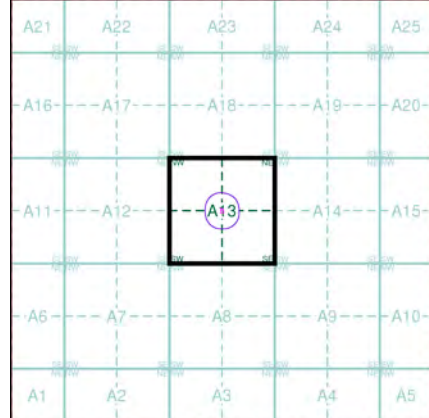
© Crown Copyright. All Rights Reserved. License Number 100022432



STRUCTURAL SOILS LTD
A Member of the RSK Group plc

- General**
- Specified Site
 - Specified Buffer(s)
 - Bearing Reference Point
 - Map ID
 - Several of Type at Location
 - Pylon
 - Overhead Transmission Line
- Agency and Hydrological**
- Contaminated Land Register Entry or Notice (Location)
 - Contaminated Land Register Entry or Notice
 - Discharge Consent
 - Enforcement or Prohibition Notice
 - Integrated Pollution Control
 - Integrated Pollution Prevention and Control
 - Local Authority Integrated Pollution Prevention and Control
 - Local Authority Pollution Prevention and Control Enforcement
 - Pollution Incident to Controlled Waters
 - Prosecution Relating to Authorised Processes
 - Prosecution Relating to Controlled Waters
 - Registered Radioactive Substance
 - River Network or Water Feature
 - River Quality Sampling Point
 - Substantiated Pollution Incident Register
 - Water Abstraction
 - Water Industry Act Referral
- Hazardous Substances**
- COMAH Site
 - Explosive Site
 - NIHHS Site
 - Planning Hazardous Substance Consent
 - Planning Hazardous Substance Enforcement
 - BGS Recorded Mineral Site
- Waste**
- BGS Recorded Landfill Site (Location)
 - BGS Recorded Landfill Site
 - EA Historic Landfill (Buffered Point)
 - EA Historic Landfill (Polygon)
 - Integrated Pollution Control Registered Waste Site
 - Licensed Waste Management Facility (Landfill Boundary)
 - Licensed Waste Management Facility (Location)
 - Local Authority Recorded Landfill Site (Location)
 - Local Authority Recorded Landfill Site
 - Potentially Infilled Land (Non-water)
 - Potentially Infilled Land (Non-water)
 - Potentially Infilled Land (Water)
 - Potentially Infilled Land (Water)
 - Potentially Infilled Land (Water)
 - Registered Landfill Site
 - Registered Landfill Site (Point Buffered to 100m)
 - Registered Landfill Site (Point Buffered to 250m)
 - Registered Waste Transfer Site (Location)
 - Registered Waste Transfer Site
 - Registered Waste Treatment or Disposal Site (Location)
 - Registered Waste Treatment or Disposal Site

Site Sensitivity Map - Segment A13



Order Details

Order Number: 180883921_1_1
 Customer Ref: 733272/AW
 National Grid Reference: 358600, 171800
 Slice: A
 Site Area (Ha): 0.05
 Plot Buffer (m): 100

Site Details

Lombard Service Station, Brook Road, Southville, BRISTOL, BS3 1AJ

Landmark INFORMATION GROUP
 Tel: 0844 844 9952
 Fax: 0844 844 9951
 Web: www.envirocheck.co.uk