

**Site Details:**

16, AIR BALLOON ROAD, ST  
GEORGE, BRISTOL, BS5 8LA

**Client Ref:** 001MAHIP1  
**Report Ref:** WES-6830802  
**Grid Ref:** 363089, 173422

**Map Name:** County Series

**Map date:** 1883

**Scale:** 1:2,500

**Printed at:** 1:2,500



Surveyed 1883  
Revised 1883  
Edition N/A  
Copyright N/A  
Levelled N/A

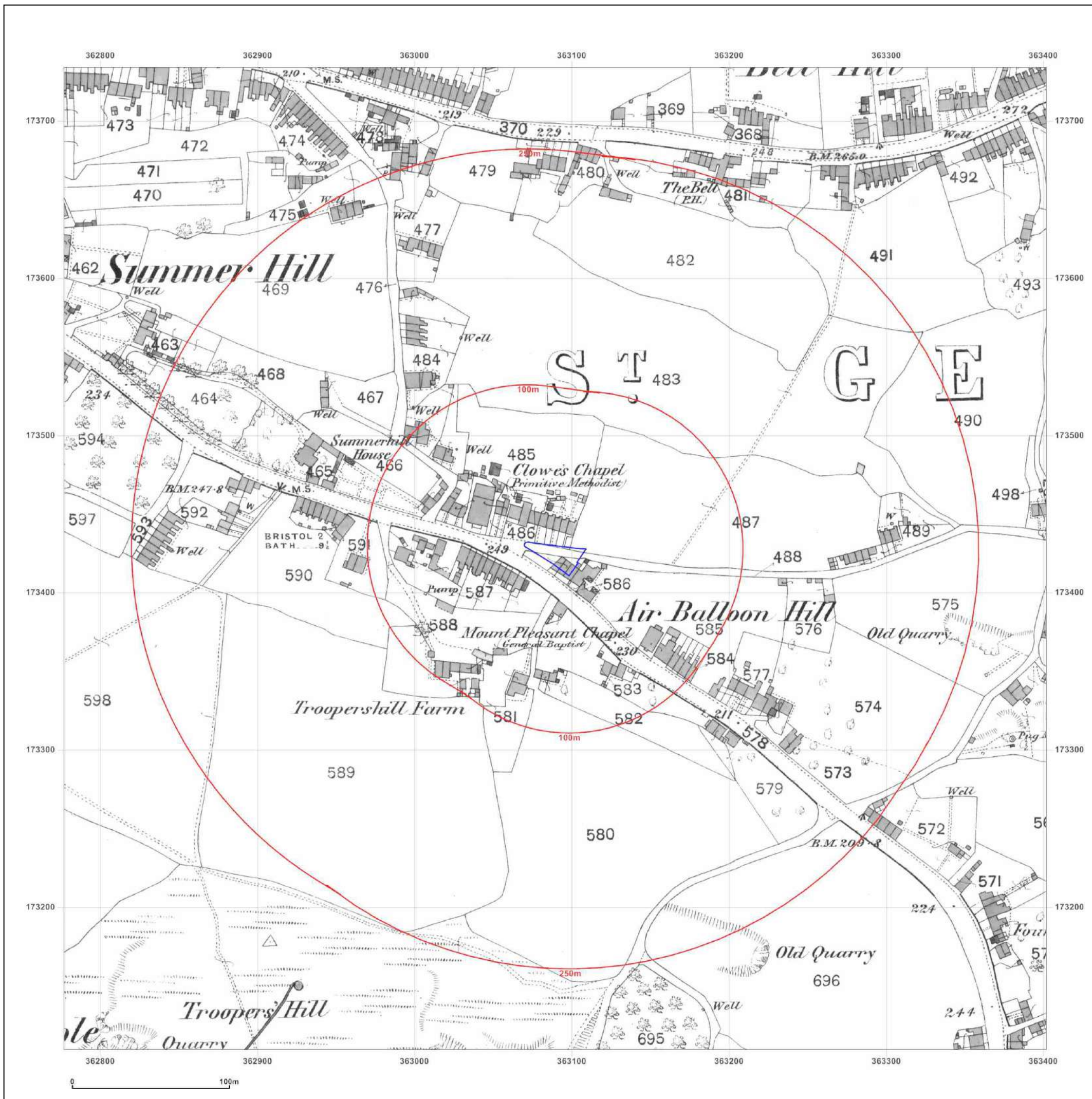


Produced by  
Groundsure Insights  
T: 08444 159000  
E: [info@groundsure.com](mailto:info@groundsure.com)  
W: [www.groundsure.com](http://www.groundsure.com)

© Crown copyright and database rights 2018 Ordnance Survey 100035207

Production date: 02 July 2020

Map legend available at:  
[www.groundsure.com/sites/default/files/groundsure\\_legend.pdf](http://www.groundsure.com/sites/default/files/groundsure_legend.pdf)



**Site Details:**

16, AIR BALLOON ROAD, ST  
GEORGE, BRISTOL, BS5 8LA

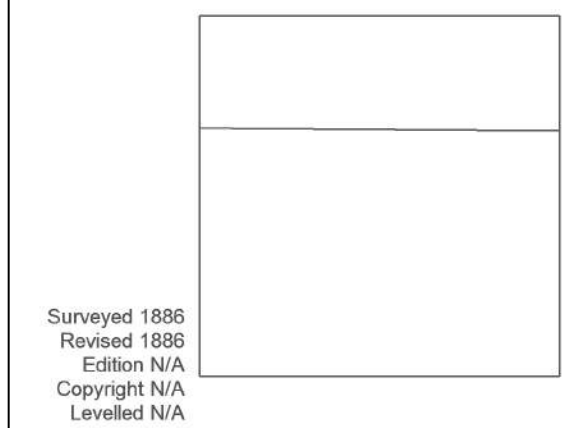
**Client Ref:** 001MAHIP1  
**Report Ref:** WES-6830802  
**Grid Ref:** 363089, 173422

**Map Name:** County Series

**Map date:** 1886

**Scale:** 1:2,500

**Printed at:** 1:2,500

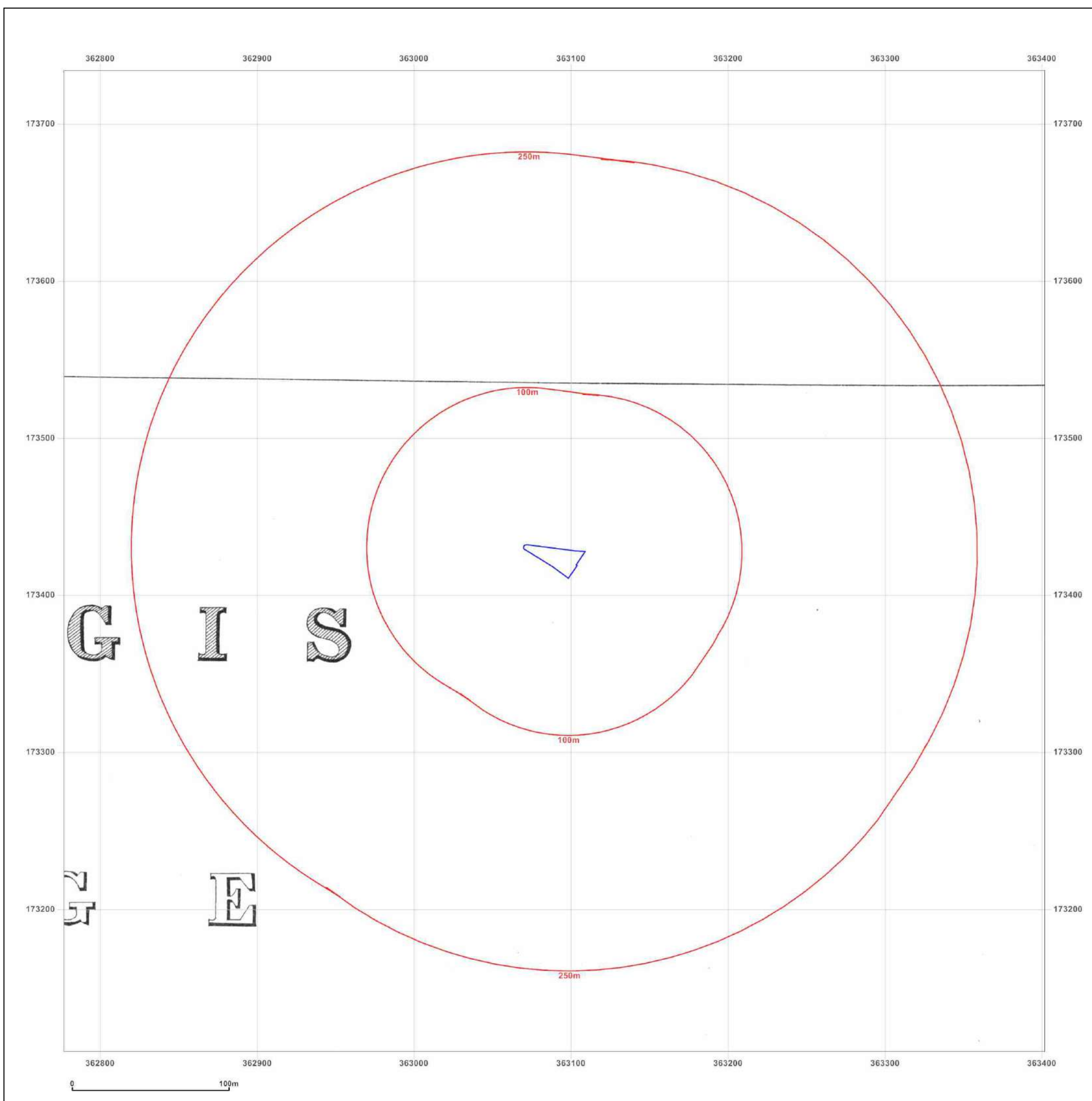


Produced by  
Groundsure Insights  
T: 08444 159000  
E: [info@groundsure.com](mailto:info@groundsure.com)  
W: [www.groundsure.com](http://www.groundsure.com)

© Crown copyright and database rights 2018 Ordnance Survey 100035207

Production date: 02 July 2020

Map legend available at:  
[www.groundsure.com/sites/default/files/groundsure\\_legend.pdf](http://www.groundsure.com/sites/default/files/groundsure_legend.pdf)



**Site Details:**

16, AIR BALLOON ROAD, ST  
GEORGE, BRISTOL, BS5 8LA

**Client Ref:** 001MAHIP1  
**Report Ref:** WES-6830802  
**Grid Ref:** 363089, 173422

**Map Name:** County Series

**Map date:** 1904

**Scale:** 1:2,500

**Printed at:** 1:2,500



Surveyed 1904  
Revised 1904  
Edition N/A  
Copyright N/A  
Levelled N/A

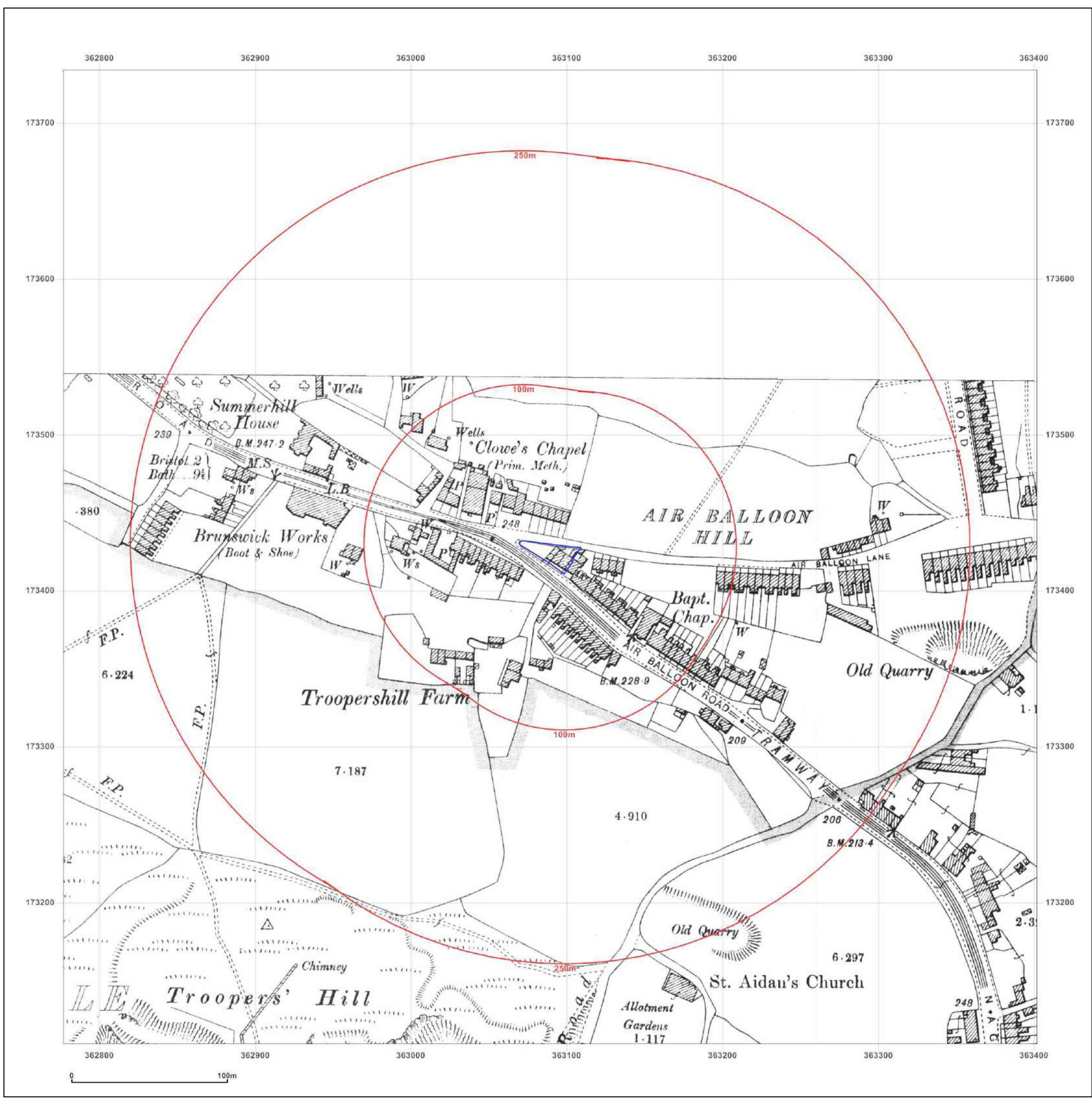


Produced by  
Groundsure Insights  
T: 08444 159000  
E: [info@groundsure.com](mailto:info@groundsure.com)  
W: [www.groundsure.com](http://www.groundsure.com)

© Crown copyright and database rights 2018 Ordnance Survey 100035207

Production date: 02 July 2020

Map legend available at:  
[www.groundsure.com/sites/default/files/groundsure\\_legend.pdf](http://www.groundsure.com/sites/default/files/groundsure_legend.pdf)



**Site Details:**

16, AIR BALLOON ROAD, ST  
GEORGE, BRISTOL, BS5 8LA

**Client Ref:** 001MAHIP1  
**Report Ref:** WES-6830802  
**Grid Ref:** 363089, 173422

**Map Name:** County Series

**Map date:** 1904

**Scale:** 1:2,500

**Printed at:** 1:2,500



Surveyed 1904  
Revised 1904  
Edition N/A  
Copyright N/A  
Levelled N/A

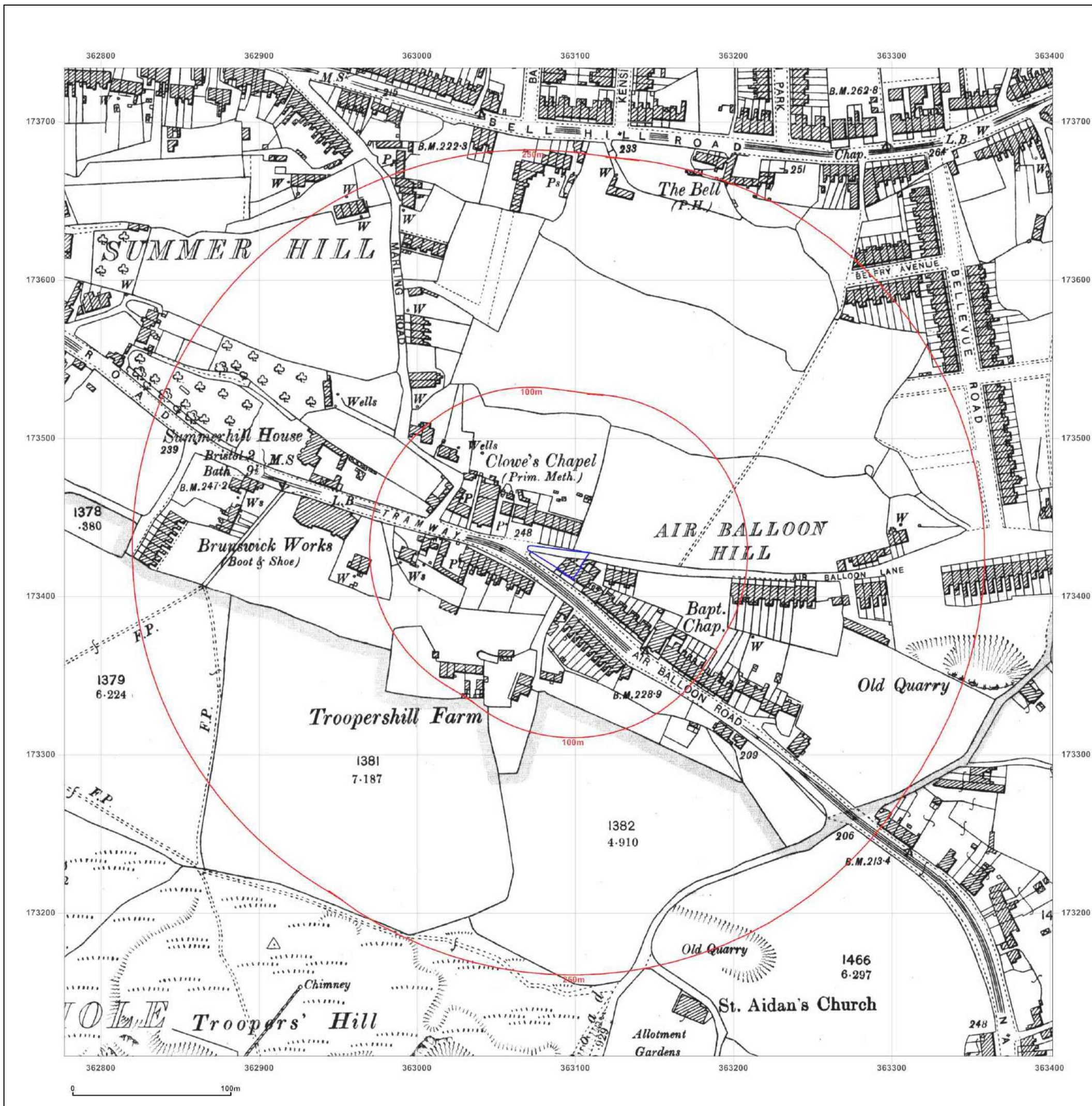


Produced by  
Groundsure Insights  
T: 08444 159000  
E: [info@groundsure.com](mailto:info@groundsure.com)  
W: [www.groundsure.com](http://www.groundsure.com)

© Crown copyright and database rights 2018 Ordnance Survey 100035207

Production date: 02 July 2020

Map legend available at:  
[www.groundsure.com/sites/default/files/groundsure\\_legend.pdf](http://www.groundsure.com/sites/default/files/groundsure_legend.pdf)



**Site Details:**

16, AIR BALLOON ROAD, ST  
GEORGE, BRISTOL, BS5 8LA

**Client Ref:** 001MAHIP1  
**Report Ref:** WES-6830802  
**Grid Ref:** 363089, 173422

**Map Name:** County Series

**Map date:** 1918

**Scale:** 1:2,500

**Printed at:** 1:2,500



Surveyed 1918  
Revised 1918  
Edition N/A  
Copyright N/A  
Levelled N/A

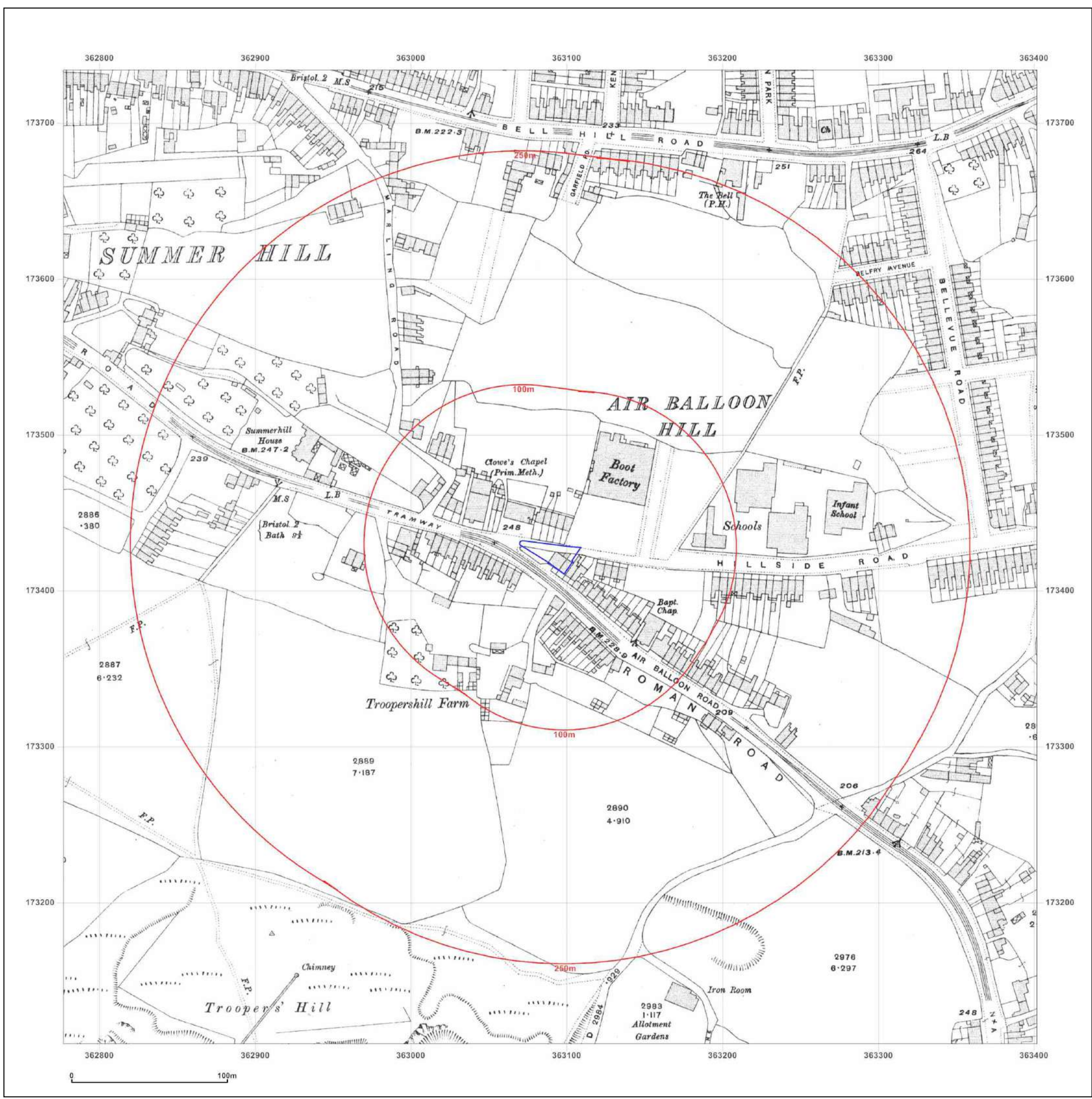


Produced by  
Groundsure Insights  
T: 08444 159000  
E: [info@groundsure.com](mailto:info@groundsure.com)  
W: [www.groundsure.com](http://www.groundsure.com)

© Crown copyright and database rights 2018 Ordnance Survey 100035207

Production date: 02 July 2020

Map legend available at:  
[www.groundsure.com/sites/default/files/groundsure\\_legend.pdf](http://www.groundsure.com/sites/default/files/groundsure_legend.pdf)



**Site Details:**

16, AIR BALLOON ROAD, ST  
GEORGE, BRISTOL, BS5 8LA

**Client Ref:** 001MAHIP1  
**Report Ref:** WES-6830802  
**Grid Ref:** 363089, 173422

**Map Name:** National Grid

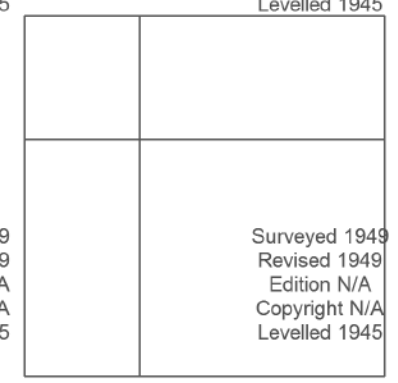
**Map date:** 1949

**Scale:** 1:1,250

**Printed at:** 1:2,000



Surveyed 1949	Surveyed 1949
Revised 1949	Revised 1949
Edition N/A	Edition N/A
Copyright N/A	Copyright N/A
Levelled 1945	Levelled 1945



Surveyed 1949	Surveyed 1949
Revised 1949	Revised 1949
Edition N/A	Edition N/A
Copyright N/A	Copyright N/A
Levelled 1945	Levelled 1945



Produced by  
Groundsure Insights  
T: 08444 159000  
E: [info@groundsure.com](mailto:info@groundsure.com)  
W: [www.groundsure.com](http://www.groundsure.com)

© Crown copyright and database rights 2018 Ordnance Survey 100035207

Production date: 02 July 2020

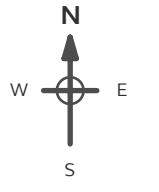
Map legend available at:  
[www.groundsure.com/sites/default/files/groundsure\\_legend.pdf](http://www.groundsure.com/sites/default/files/groundsure_legend.pdf)



**Site Details:**  
 16, AIR BALLOON ROAD, ST GEORGE, BRISTOL, BS5 8LA

**Client Ref:** 001MAHIP1  
**Report Ref:** WES-6830802  
**Grid Ref:** 363089, 173422

**Map Name:** National Grid  
**Map date:** 1949  
**Scale:** 1:2,500  
**Printed at:** 1:2,500



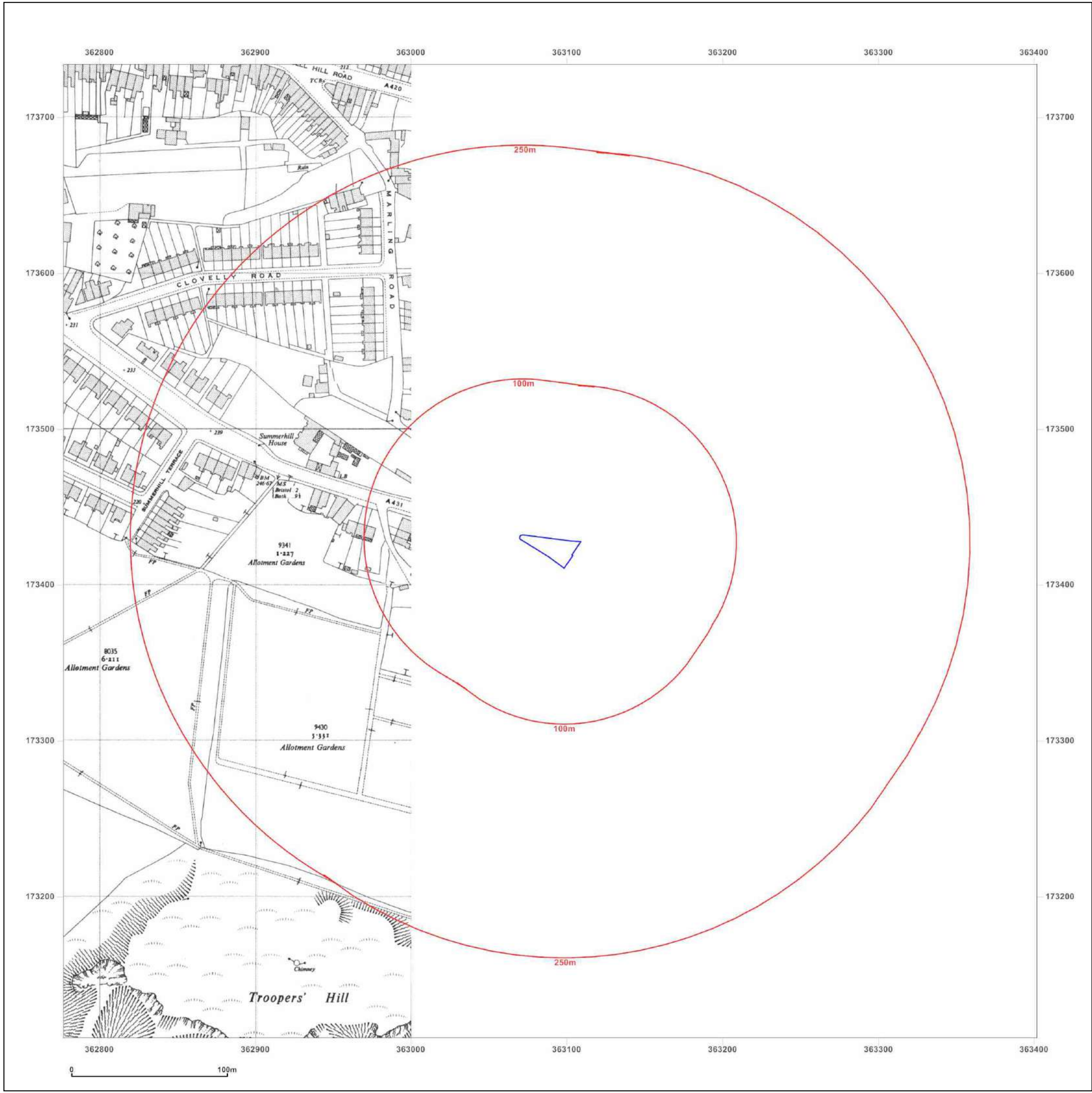
Surveyed 1949  
 Revised 1949  
 Edition N/A  
 Copyright N/A  
 Levelled 1945

**Powered by**  
 Produced by Groundsure Insights  
 T: 08444 159000  
 E: [info@groundsure.com](mailto:info@groundsure.com)  
 W: [www.groundsure.com](http://www.groundsure.com)

© Crown copyright and database rights 2018 Ordnance Survey 100035207

Production date: 02 July 2020

Map legend available at:  
[www.groundsure.com/sites/default/files/groundsure\\_legend.pdf](http://www.groundsure.com/sites/default/files/groundsure_legend.pdf)



**Site Details:**

16, AIR BALLOON ROAD, ST GEORGE, BRISTOL, BS5 8LA

**Client Ref:** 001MAHIP1  
**Report Ref:** WES-6830802  
**Grid Ref:** 363089, 173422

**Map Name:** National Grid

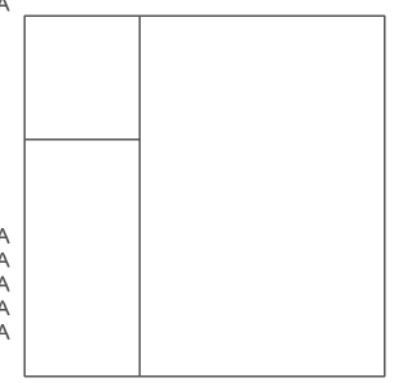
**Map date:** 1950

**Scale:** 1:1,250

**Printed at:** 1:2,000



Surveyed N/A  
 Revised N/A  
 Edition N/A  
 Copyright N/A  
 Levelled N/A



Surveyed N/A  
 Revised N/A  
 Edition N/A  
 Copyright N/A  
 Levelled N/A



Produced by  
 Groundsure Insights  
 T: 08444 159000  
 E: [info@groundsure.com](mailto:info@groundsure.com)  
 W: [www.groundsure.com](http://www.groundsure.com)

© Crown copyright and database rights 2018 Ordnance Survey 100035207

Production date: 02 July 2020

Map legend available at:  
[www.groundsure.com/sites/default/files/groundsure\\_legend.pdf](http://www.groundsure.com/sites/default/files/groundsure_legend.pdf)





**Site Details:**

16, AIR BALLOON ROAD, ST  
GEORGE, BRISTOL, BS5 8LA

**Client Ref:** 001MAHIP1  
**Report Ref:** WES-6830802  
**Grid Ref:** 363089, 173422

**Map Name:** National Grid

**Map date:** 1949-1951

**Scale:** 1:2,500

**Printed at:** 1:2,500



Surveyed N/A  
Revised N/A  
Edition N/A  
Copyright N/A  
Levelled N/A

Surveyed 1949  
Revised 1949  
Edition N/A  
Copyright N/A  
Levelled 1945

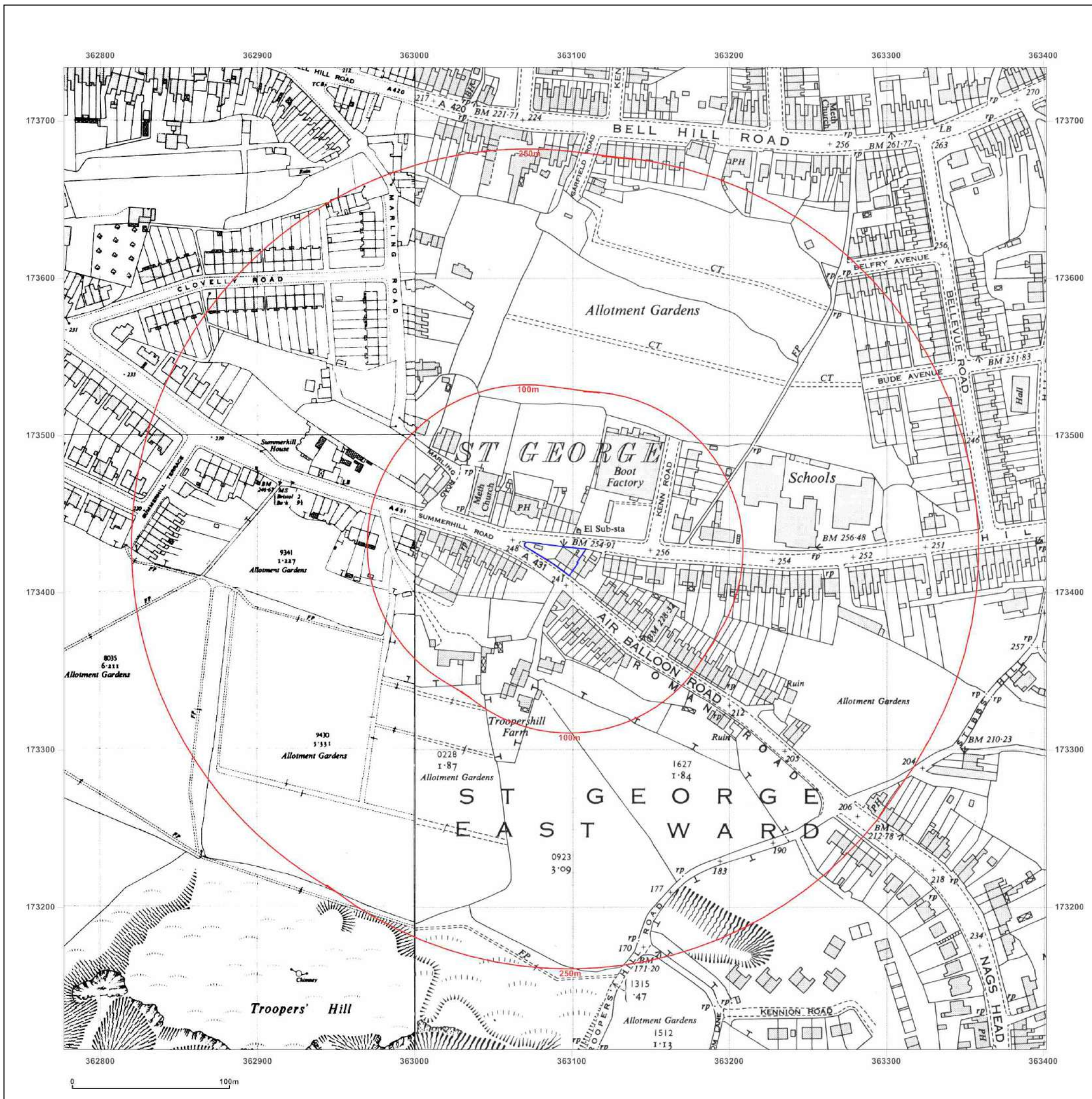


Produced by  
Groundsure Insights  
T: 08444 159000  
E: [info@groundsure.com](mailto:info@groundsure.com)  
W: [www.groundsure.com](http://www.groundsure.com)

© Crown copyright and database rights 2018 Ordnance Survey 100035207

Production date: 02 July 2020

Map legend available at:  
[www.groundsure.com/sites/default/files/groundsure\\_legend.pdf](http://www.groundsure.com/sites/default/files/groundsure_legend.pdf)



**Site Details:**

16, AIR BALLOON ROAD, ST  
GEORGE, BRISTOL, BS5 8LA

**Client Ref:** 001MAHIP1  
**Report Ref:** WES-6830802  
**Grid Ref:** 363089, 173422

**Map Name:** National Grid

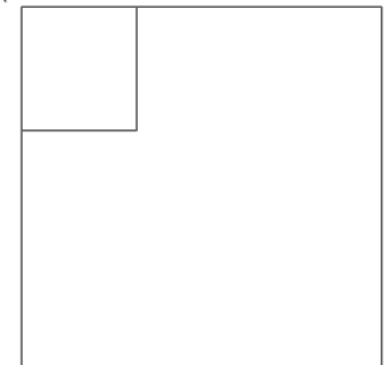
**Map date:** 1955

**Scale:** 1:1,250

**Printed at:** 1:2,000



Surveyed N/A  
Revised N/A  
Edition N/A  
Copyright N/A  
Levelled N/A

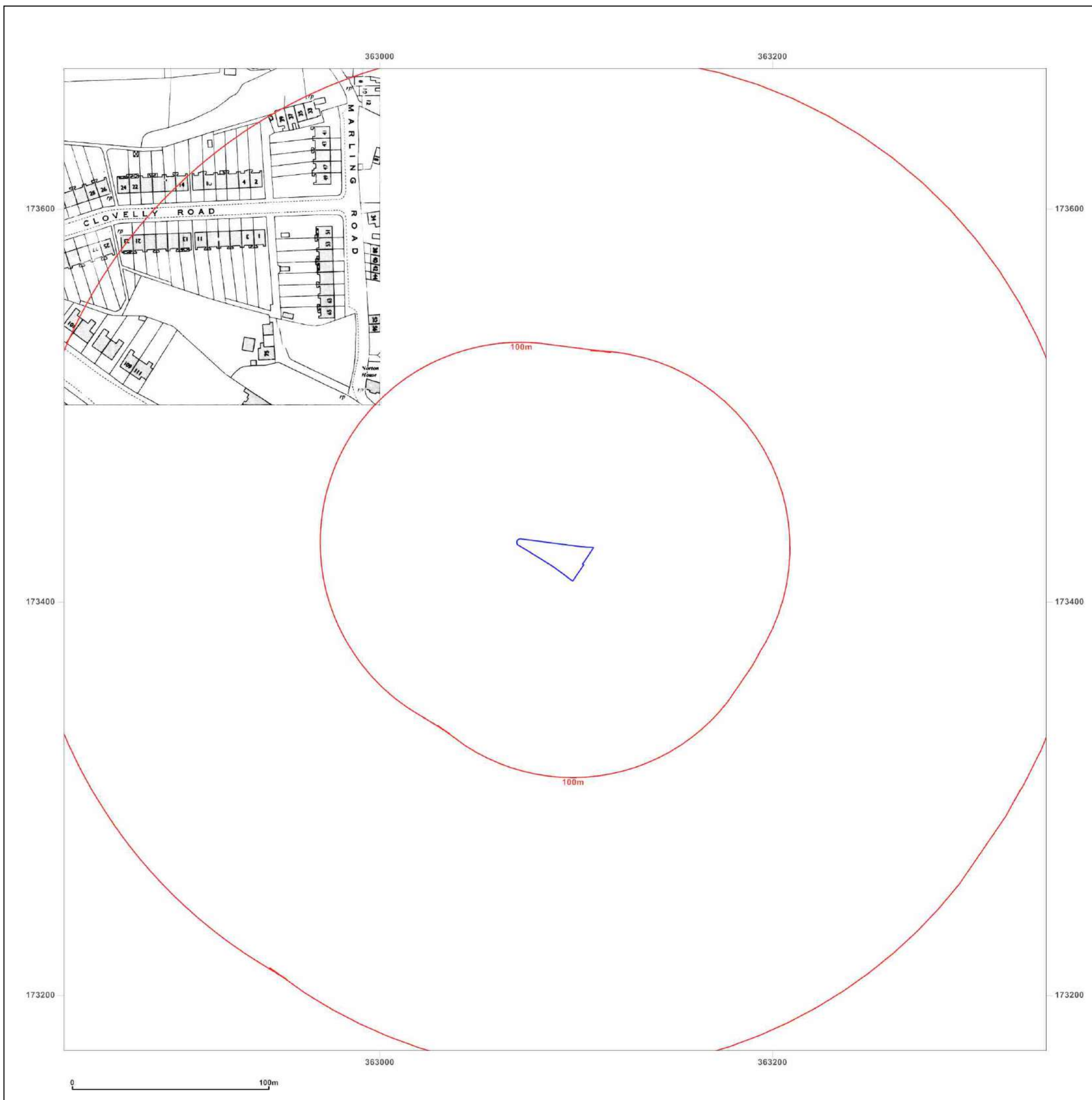


Produced by  
Groundsure Insights  
T: 08444 159000  
E: [info@groundsure.com](mailto:info@groundsure.com)  
W: [www.groundsure.com](http://www.groundsure.com)

© Crown copyright and database rights 2018 Ordnance Survey 100035207

Production date: 02 July 2020

Map legend available at:  
[www.groundsure.com/sites/default/files/groundsure\\_legend.pdf](http://www.groundsure.com/sites/default/files/groundsure_legend.pdf)



**Site Details:**

16, AIR BALLOON ROAD, ST  
GEORGE, BRISTOL, BS5 8LA

**Client Ref:** 001MAHIP1  
**Report Ref:** WES-6830802  
**Grid Ref:** 363089, 173422

**Map Name:** National Grid

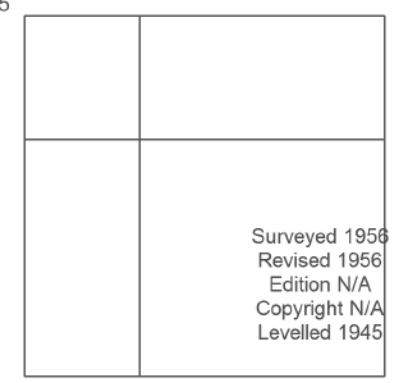
**Map date:** 1954-1956

**Scale:** 1:1,250

**Printed at:** 1:2,000



Surveyed 1949  
Revised 1954  
Edition N/A  
Copyright N/A  
Levelled 1945



Surveyed 1956  
Revised 1956  
Edition N/A  
Copyright N/A  
Levelled 1945



Produced by  
Groundsure Insights  
T: 08444 159000  
E: [info@groundsure.com](mailto:info@groundsure.com)  
W: [www.groundsure.com](http://www.groundsure.com)

© Crown copyright and database rights 2018 Ordnance Survey 100035207

Production date: 02 July 2020

Map legend available at:  
[www.groundsure.com/sites/default/files/groundsure\\_legend.pdf](http://www.groundsure.com/sites/default/files/groundsure_legend.pdf)



**Site Details:**

16, AIR BALLOON ROAD, ST  
GEORGE, BRISTOL, BS5 8LA

**Client Ref:** 001MAHIP1  
**Report Ref:** WES-6830802  
**Grid Ref:** 363089, 173422

**Map Name:** National Grid

**Map date:** 1961-1964

**Scale:** 1:1,250

**Printed at:** 1:2,000



Surveyed 1949  
Revised 1964  
Edition N/A  
Copyright 1964  
Levelled 1957

Surveyed 1949  
Revised 1960  
Edition N/A  
Copyright 1961  
Levelled 1957

Surveyed 1949  
Revised 1963  
Edition N/A  
Copyright 1964  
Levelled 1957



Produced by  
Groundsure Insights  
T: 08444 159000  
E: [info@groundsure.com](mailto:info@groundsure.com)  
W: [www.groundsure.com](http://www.groundsure.com)

© Crown copyright and database rights 2018 Ordnance Survey 100035207

Production date: 02 July 2020

Map legend available at:  
[www.groundsure.com/sites/default/files/groundsure\\_legend.pdf](http://www.groundsure.com/sites/default/files/groundsure_legend.pdf)



**Site Details:**

16, AIR BALLOON ROAD, ST  
GEORGE, BRISTOL, BS5 8LA

**Client Ref:** 001MAHIP1  
**Report Ref:** WES-6830802  
**Grid Ref:** 363089, 173422

**Map Name:** National Grid

**Map date:** 1968

**Scale:** 1:2,500

**Printed at:** 1:2,500



Surveyed 1968  
Revised 1968  
Edition N/A  
Copyright 1971  
Levelled 1957

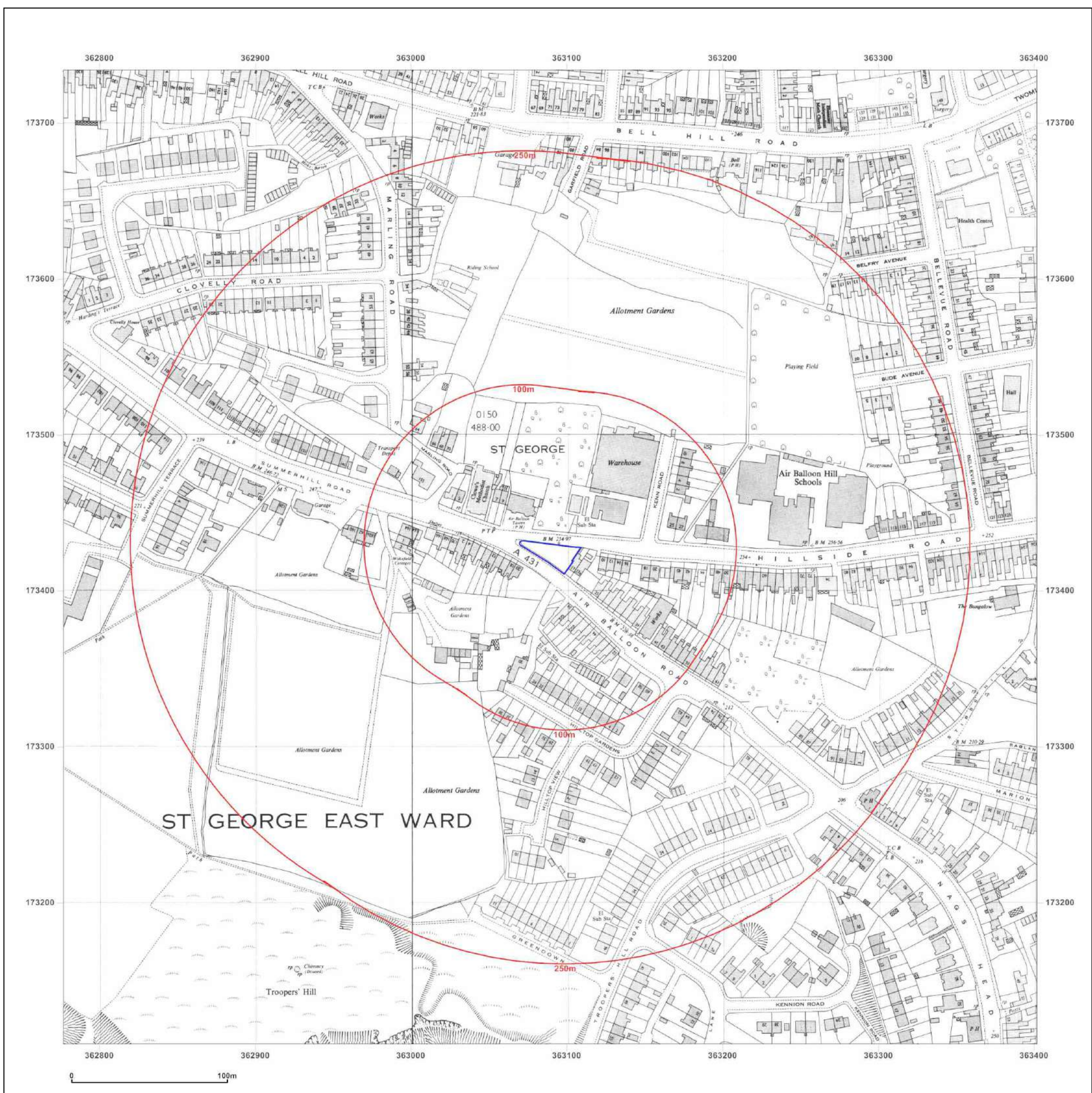


Produced by  
Groundsure Insights  
T: 08444 159000  
E: [info@groundsure.com](mailto:info@groundsure.com)  
W: [www.groundsure.com](http://www.groundsure.com)

© Crown copyright and database rights 2018 Ordnance Survey 100035207

Production date: 02 July 2020

Map legend available at:  
[www.groundsure.com/sites/default/files/groundsure\\_legend.pdf](http://www.groundsure.com/sites/default/files/groundsure_legend.pdf)



**Site Details:**

16, AIR BALLOON ROAD, ST GEORGE, BRISTOL, BS5 8LA

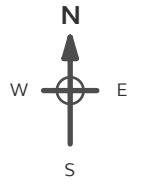
**Client Ref:** 001MAHIP1  
**Report Ref:** WES-6830802  
**Grid Ref:** 363089, 173422

**Map Name:** National Grid

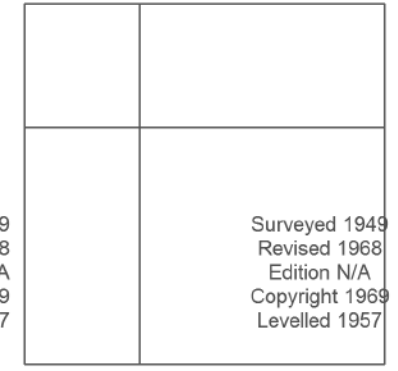
**Map date:** 1969-1972

**Scale:** 1:1,250

**Printed at:** 1:2,000



Surveyed 1949 Revised 1971 Edition N/A Copyright 1972 Levelled 1957	Surveyed 1949 Revised 1968 Edition N/A Copyright 1969 Levelled 1957
---	---



Surveyed 1949 Revised 1968 Edition N/A Copyright 1969 Levelled 1957	Surveyed 1949 Revised 1968 Edition N/A Copyright 1969 Levelled 1957
---	---



Produced by  
 Groundsure Insights  
 T: 08444 159000  
 E: [info@groundsure.com](mailto:info@groundsure.com)  
 W: [www.groundsure.com](http://www.groundsure.com)

© Crown copyright and database rights 2018 Ordnance Survey 100035207

Production date: 02 July 2020

Map legend available at:  
[www.groundsure.com/sites/default/files/groundsure\\_legend.pdf](http://www.groundsure.com/sites/default/files/groundsure_legend.pdf)



**Site Details:**

16, AIR BALLOON ROAD, ST GEORGE, BRISTOL, BS5 8LA

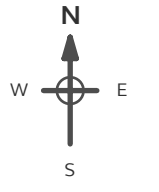
**Client Ref:** 001MAHIP1  
**Report Ref:** WES-6830802  
**Grid Ref:** 363089, 173422

**Map Name:** National Grid

**Map date:** 1986-1989

**Scale:** 1:1,250

**Printed at:** 1:2,000



Surveyed 1957  
 Revised 1988  
 Edition N/A  
 Copyright 1988  
 Levelled 1957

Surveyed 1957  
 Revised 1989  
 Edition N/A  
 Copyright 1989  
 Levelled 1957


Surveyed 1989  
 Revised 1989  
 Edition N/A  
 Copyright 1989  
 Levelled N/A

Surveyed 1957  
 Revised 1986  
 Edition N/A  
 Copyright 1986  
 Levelled 1957

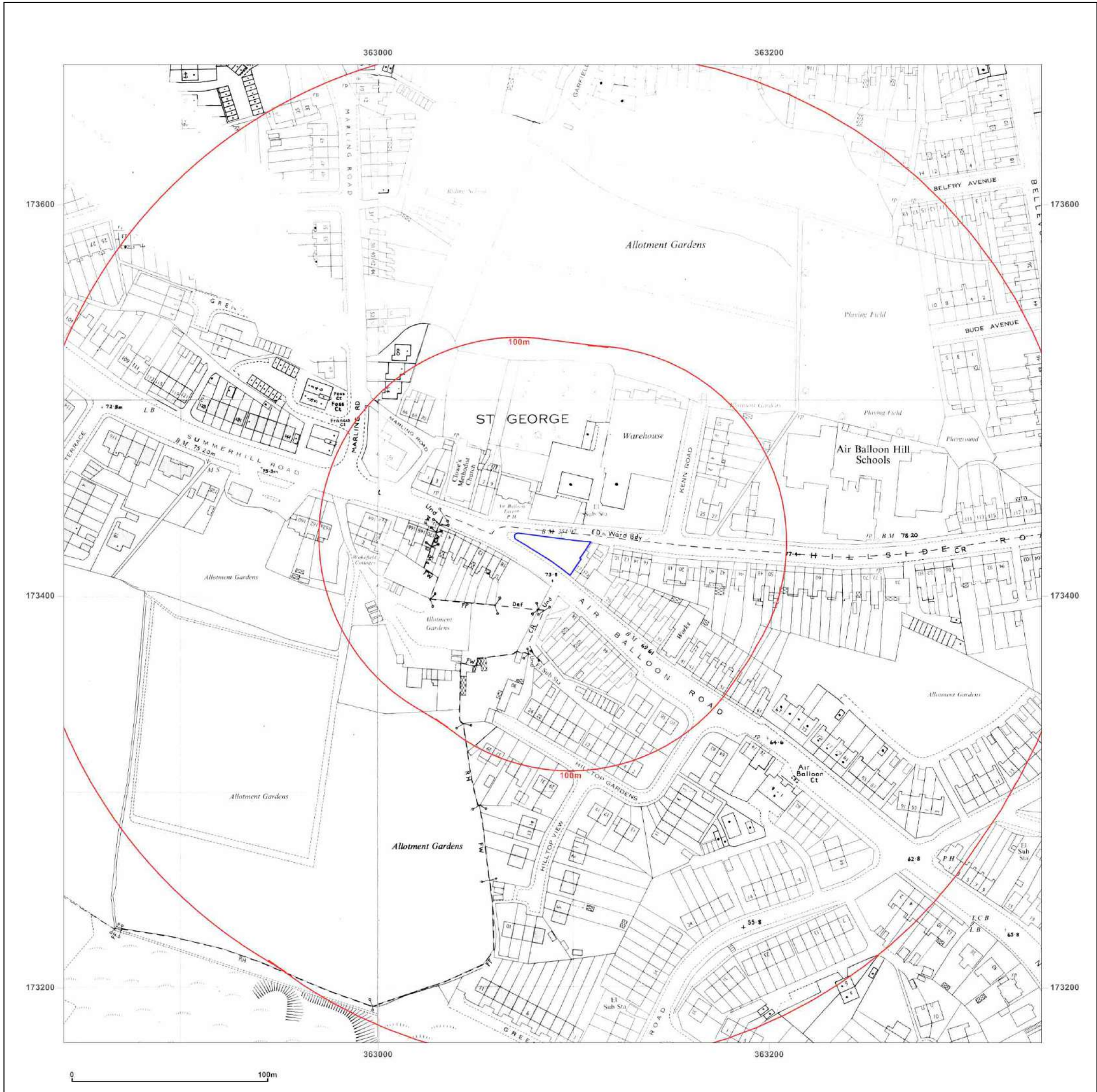


Produced by  
 Groundsure Insights  
 T: 08444 159000  
 E: [info@groundsure.com](mailto:info@groundsure.com)  
 W: [www.groundsure.com](http://www.groundsure.com)

© Crown copyright and database rights 2018 Ordnance Survey 100035207

Production date: 02 July 2020

Map legend available at:  
[www.groundsure.com/sites/default/files/groundsure\\_legend.pdf](http://www.groundsure.com/sites/default/files/groundsure_legend.pdf)



**Site Details:**

16, AIR BALLOON ROAD, ST  
GEORGE, BRISTOL, BS5 8LA

**Client Ref:** 001MAHIP1  
**Report Ref:** WES-6830802  
**Grid Ref:** 363089, 173422

**Map Name:** National Grid

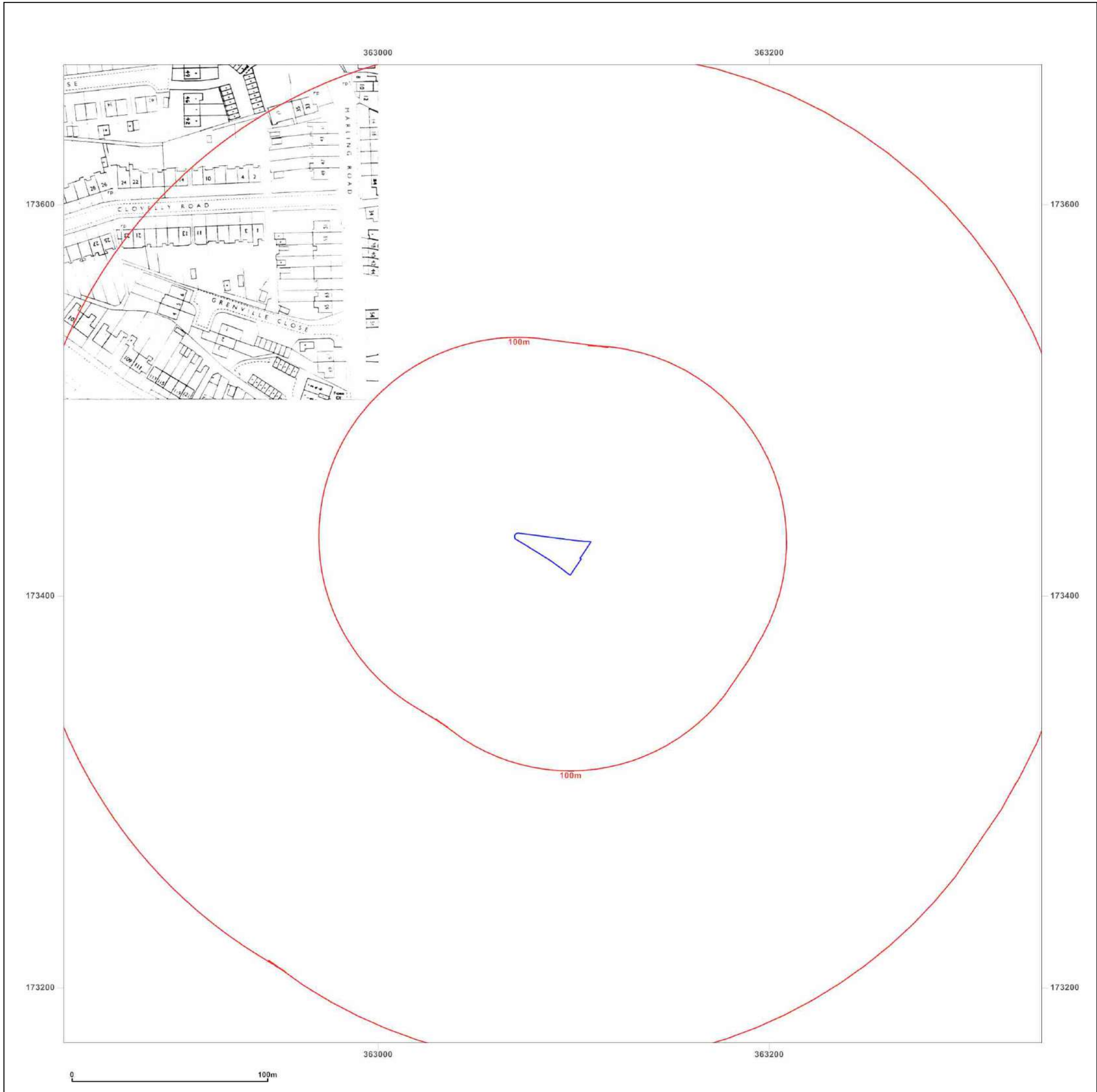

**Map date:** 1991

**Scale:** 1:1,250

**Printed at:** 1:2,000



Surveyed 1957  
Revised 1991  
Edition N/A  
Copyright 1991  
Levelled 1957



Produced by  
Groundsure Insights  
T: 08444 159000  
E: [info@groundsure.com](mailto:info@groundsure.com)  
W: [www.groundsure.com](http://www.groundsure.com)

© Crown copyright and database rights 2018 Ordnance Survey 100035207

Production date: 02 July 2020

Map legend available at:  
[www.groundsure.com/sites/default/files/groundsure\\_legend.pdf](http://www.groundsure.com/sites/default/files/groundsure_legend.pdf)



**Site Details:**

16, AIR BALLOON ROAD, ST GEORGE, BRISTOL, BS5 8LA

**Client Ref:** 001MAHIP1  
**Report Ref:** WES-6830802  
**Grid Ref:** 363089, 173422

**Map Name:** National Grid

**Map date:** 1988-1991

**Scale:** 1:1,250

**Printed at:** 1:2,000



Surveyed 1957  
 Revised 1988  
 Edition N/A  
 Copyright 1988  
 Levelled 1957

Surveyed 1957  
 Revised 1990  
 Edition N/A  
 Copyright 1990  
 Levelled 1957


Surveyed 1991  
 Revised 1991  
 Edition N/A  
 Copyright 1991  
 Levelled N/A

Surveyed 1957  
 Revised 1990  
 Edition N/A  
 Copyright 1990  
 Levelled 1957



Produced by  
 Groundsure Insights  
 T: 08444 159000  
 E: [info@groundsure.com](mailto:info@groundsure.com)  
 W: [www.groundsure.com](http://www.groundsure.com)

© Crown copyright and database rights 2018 Ordnance Survey 100035207

Production date: 02 July 2020

Map legend available at:  
[www.groundsure.com/sites/default/files/groundsure\\_legend.pdf](http://www.groundsure.com/sites/default/files/groundsure_legend.pdf)



**Site Details:**

16, AIR BALLOON ROAD, ST  
GEORGE, BRISTOL, BS5 8LA

**Client Ref:** 001MAHIP1  
**Report Ref:** WES-6830802  
**Grid Ref:** 363089, 173422

**Map Name:** National Grid

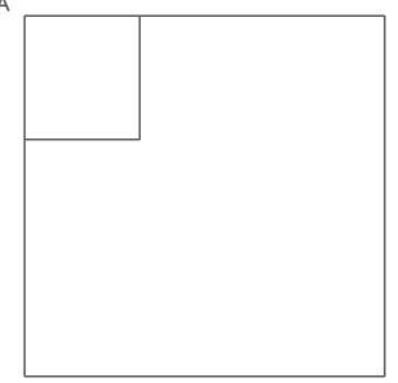
**Map date:** 1992

**Scale:** 1:1,250

**Printed at:** 1:2,000



Surveyed N/A  
Revised N/A  
Edition N/A  
Copyright 1992  
Levelled N/A

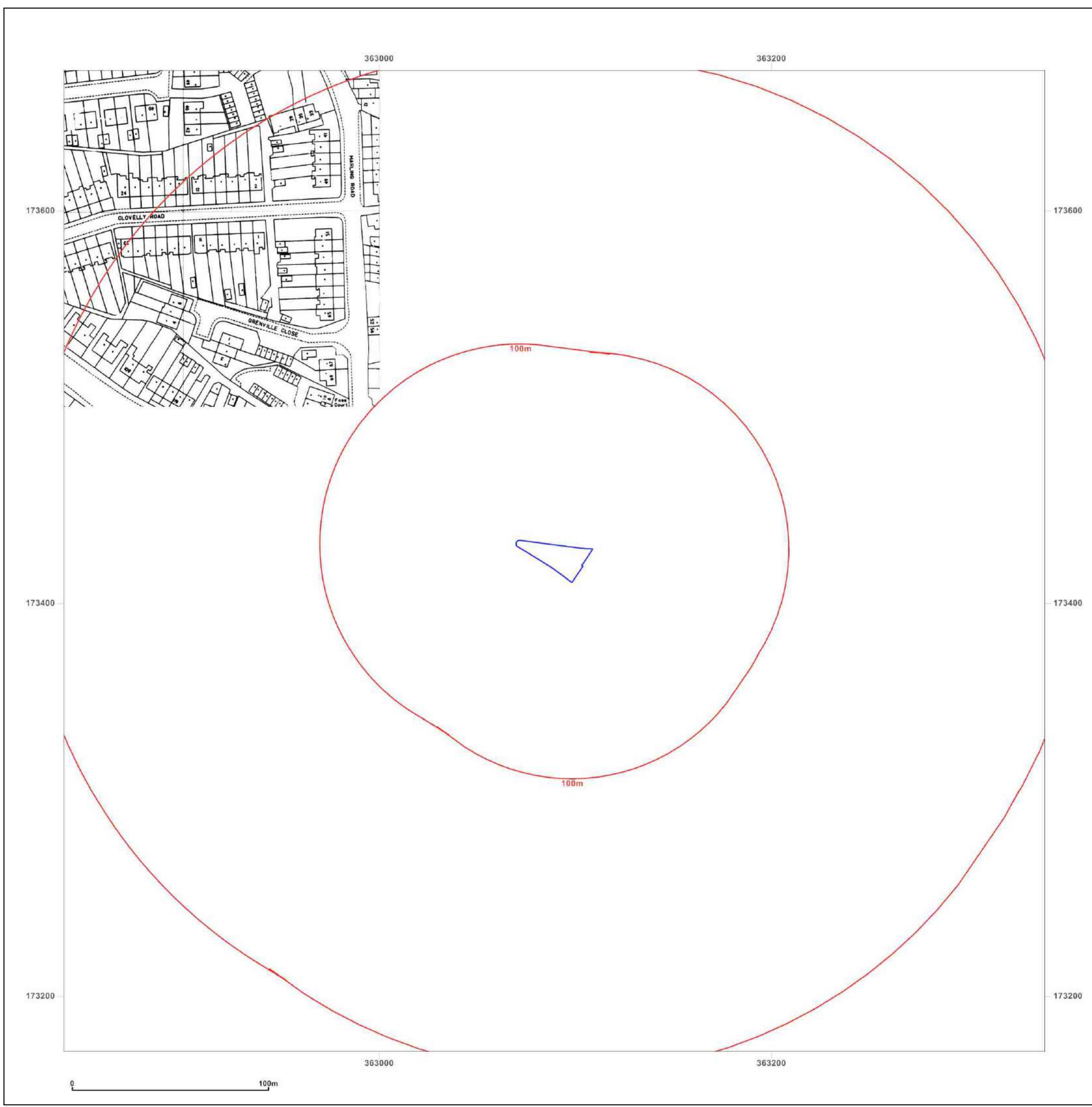


Produced by  
Groundsure Insights  
T: 08444 159000  
E: [info@groundsure.com](mailto:info@groundsure.com)  
W: [www.groundsure.com](http://www.groundsure.com)

© Crown copyright and database rights 2018 Ordnance Survey 100035207

Production date: 02 July 2020

Map legend available at:  
[www.groundsure.com/sites/default/files/groundsure\\_legend.pdf](http://www.groundsure.com/sites/default/files/groundsure_legend.pdf)



**Site Details:**

16, AIR BALLOON ROAD, ST GEORGE, BRISTOL, BS5 8LA

**Client Ref:** 001MAHIP1  
**Report Ref:** WES-6830802  
**Grid Ref:** 363089, 173422

**Map Name:** National Grid

**Map date:** 1990-1992

**Scale:** 1:1,250

**Printed at:** 1:2,000



Surveyed 1957	Surveyed N/A
Revised 1990	Revised 1992
Edition N/A	Edition N/A
Copyright 1990	Copyright 1992
Levelled 1957	Levelled N/A

Surveyed N/A	Surveyed N/A
Revised N/A	Revised N/A
Edition N/A	Edition N/A
Copyright 1992	Copyright 1992
Levelled N/A	Levelled N/A



Produced by  
 Groundsure Insights  
 T: 08444 159000  
 E: [info@groundsure.com](mailto:info@groundsure.com)  
 W: [www.groundsure.com](http://www.groundsure.com)

© Crown copyright and database rights 2018 Ordnance Survey 100035207

Production date: 02 July 2020

Map legend available at:  
[www.groundsure.com/sites/default/files/groundsure\\_legend.pdf](http://www.groundsure.com/sites/default/files/groundsure_legend.pdf)



**Site Details:**

16, AIR BALLOON ROAD, ST  
GEORGE, BRISTOL, BS5 8LA

**Client Ref:** 001MAHIP1  
**Report Ref:** WES-6830802  
**Grid Ref:** 363089, 173422

**Map Name:** National Grid

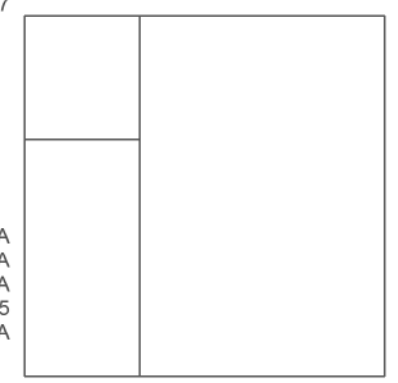
**Map date:** 1990-1995

**Scale:** 1:1,250

**Printed at:** 1:2,000



Surveyed 1957  
Revised 1990  
Edition N/A  
Copyright 1990  
Levelled 1957



Surveyed N/A  
Revised N/A  
Edition N/A  
Copyright 1995  
Levelled N/A

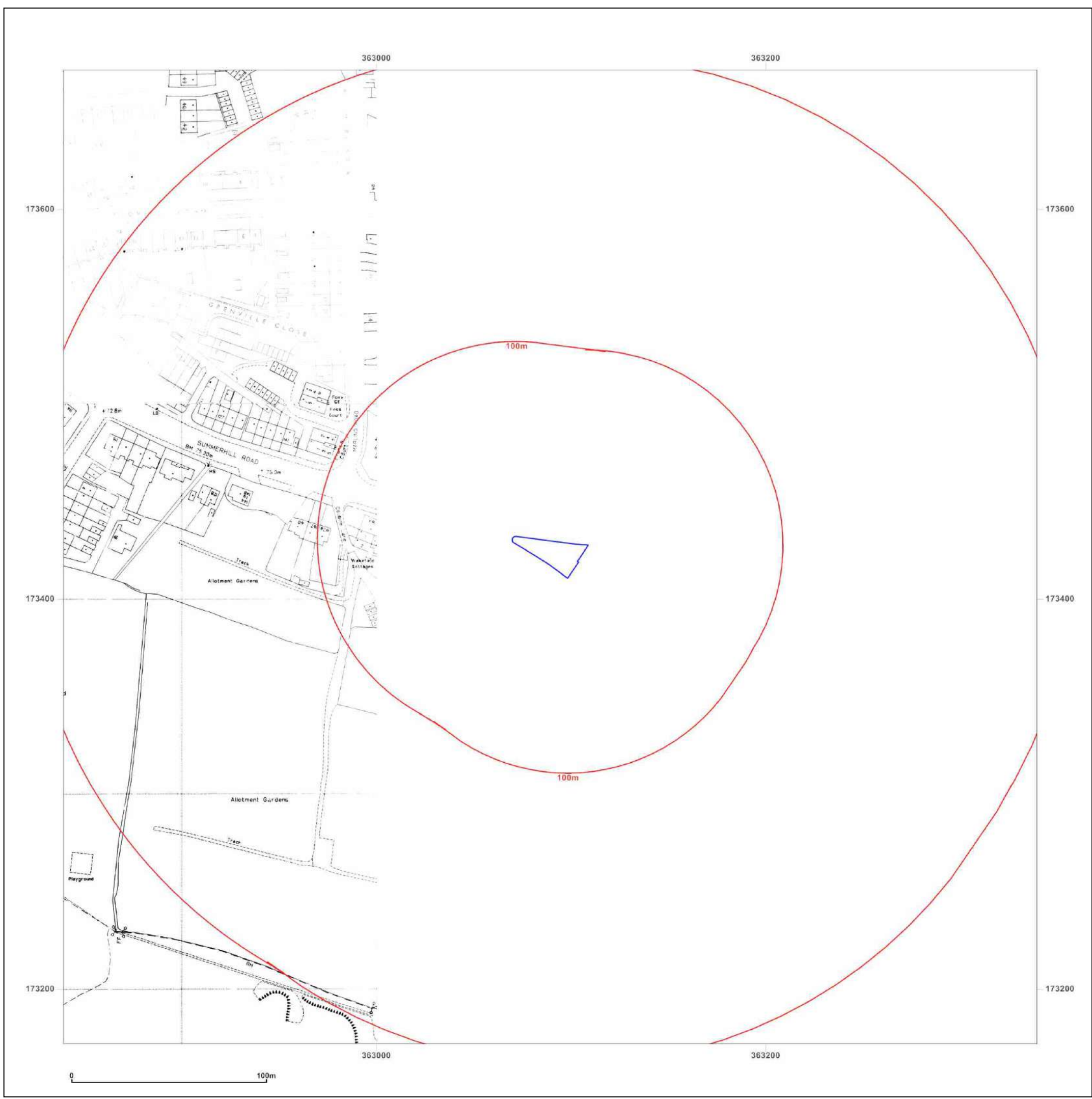


Produced by  
Groundsure Insights  
T: 08444 159000  
E: [info@groundsure.com](mailto:info@groundsure.com)  
W: [www.groundsure.com](http://www.groundsure.com)

© Crown copyright and database rights 2018 Ordnance Survey 100035207

Production date: 02 July 2020

Map legend available at:  
[www.groundsure.com/sites/default/files/groundsure\\_legend.pdf](http://www.groundsure.com/sites/default/files/groundsure_legend.pdf)



**Site Details:**

16, AIR BALLOON ROAD, ST  
GEORGE, BRISTOL, BS5 8LA

**Client Ref:** 001MAHIP1  
**Report Ref:** WES-6830802  
**Grid Ref:** 363089, 173422

**Map Name:** National Grid

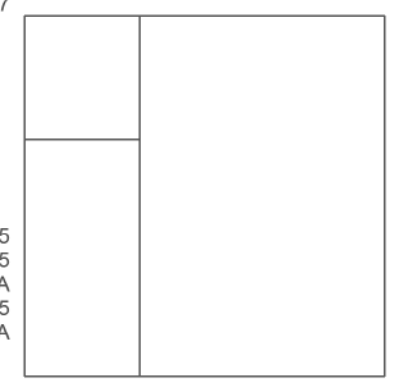
**Map date:** 1991-1995

**Scale:** 1:1,250

**Printed at:** 1:2,000



Surveyed N/A  
Revised N/A  
Edition N/A  
Copyright 1991  
Levelled 1957



Surveyed 1995  
Revised 1995  
Edition N/A  
Copyright 1995  
Levelled N/A



Produced by  
Groundsure Insights  
T: 08444 159000  
E: [info@groundsure.com](mailto:info@groundsure.com)  
W: [www.groundsure.com](http://www.groundsure.com)

© Crown copyright and database rights 2018 Ordnance Survey 100035207

Production date: 02 July 2020

Map legend available at:  
[www.groundsure.com/sites/default/files/groundsure\\_legend.pdf](http://www.groundsure.com/sites/default/files/groundsure_legend.pdf)



**Site Details:**

16, AIR BALLOON ROAD, ST  
GEORGE, BRISTOL, BS5 8LA


**Client Ref:** 001MAHIP1  
**Report Ref:** WES-6830802  
**Grid Ref:** 363089, 173422

**Map Name:** LandLine

**Map date:** 2003

**Scale:** 1:1,250

**Printed at:** 1:1,250



Produced by  
Groundsure Insights  
T: 08444 159000  
E: [info@groundsure.com](mailto:info@groundsure.com)  
W: [www.groundsure.com](http://www.groundsure.com)

© Crown copyright and database rights 2018 Ordnance Survey 100035207

Production date: 02 July 2020

Map legend available at:  
[www.groundsure.com/sites/default/files/groundsure\\_legend.pdf](http://www.groundsure.com/sites/default/files/groundsure_legend.pdf)

