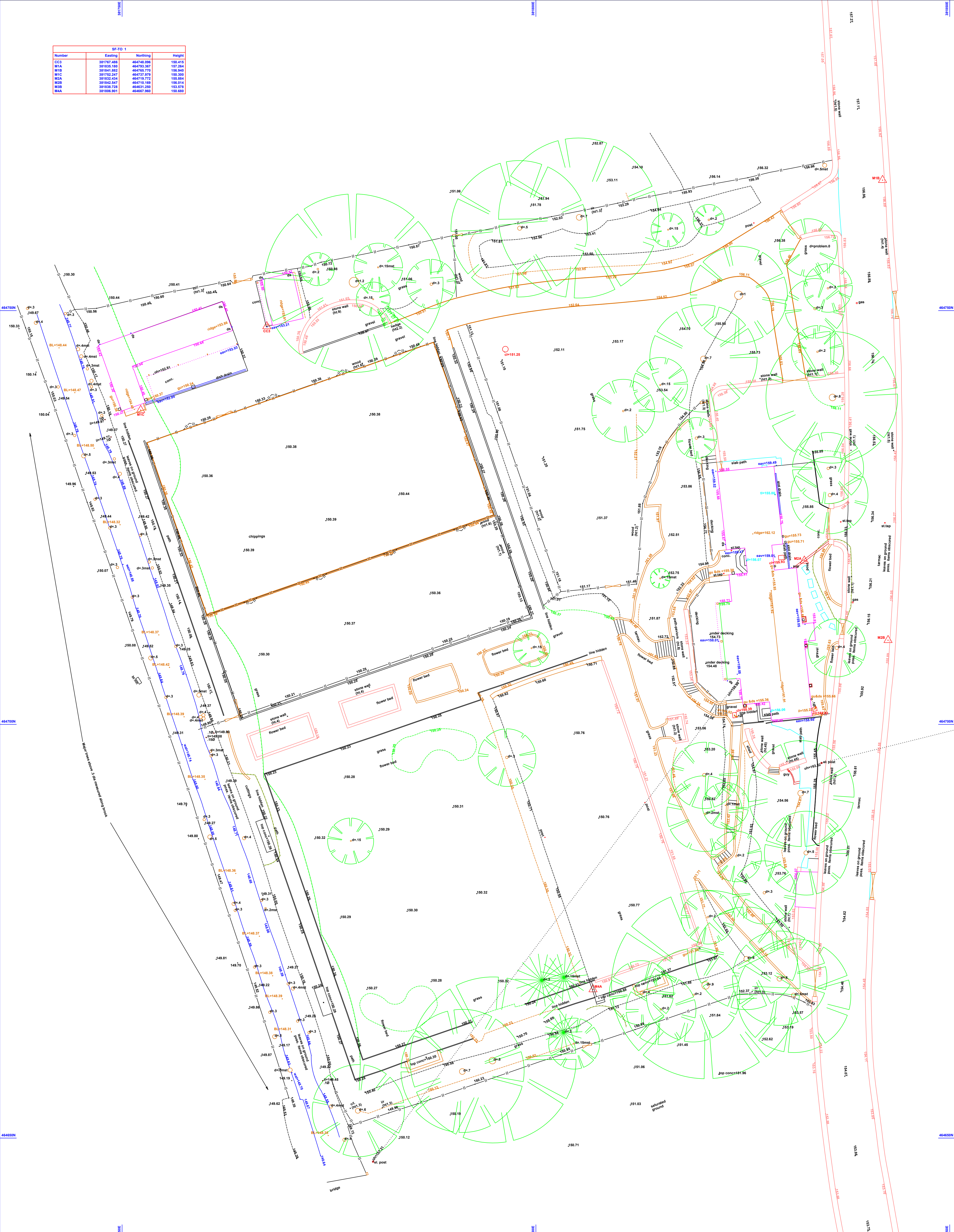

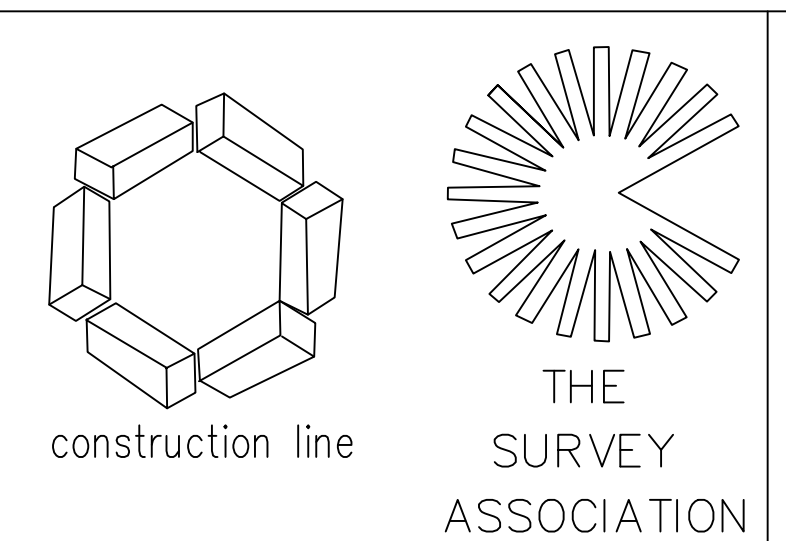


SF TO 1			
Number	Easting	Northing	Height
CC	38197.486	46474.098	150.410
M1A	381936.180	464793.387	157.264
M1B	381941.982	464765.770	156.940
M1C	381782.247	464721.878	150.300
M2A	381832.434	464719.772	155.884
M2B	381842.647	464716.188	156.114
M3B	381838.728	464621.250	153.378
M4A	381856.951	464667.940	150.680



Site Surveying Services Ltd
 Unit 9
 Twin Brook Business Park
 Twin Brook Road
 Clitheroe BB7 1QX
 Tel: 01200 438320
 surveyors@sitesurvey.co.uk

Setting out & Control Surveys
 Topographic & Volumetric Surveys
 GPS Specialists using GPS post process to tie in any site to OS without trig points or BM.
 Construction Line Registered.
 TSA Member.



Client / Location: Stephen Craven,
 The Old Pavillion, Langcliffe
 All work to our standard terms
 & conditions (see website for details)
 To local grid based on osth15/osgm15
 All work to sss specification, some by
 gps, contact us regarding details
 Drawing Number: sss-9485

Revision A	
Drawn By: JW	Checked By: MR
Date: 11.11.20	
Scale: 1:200 @ A1	