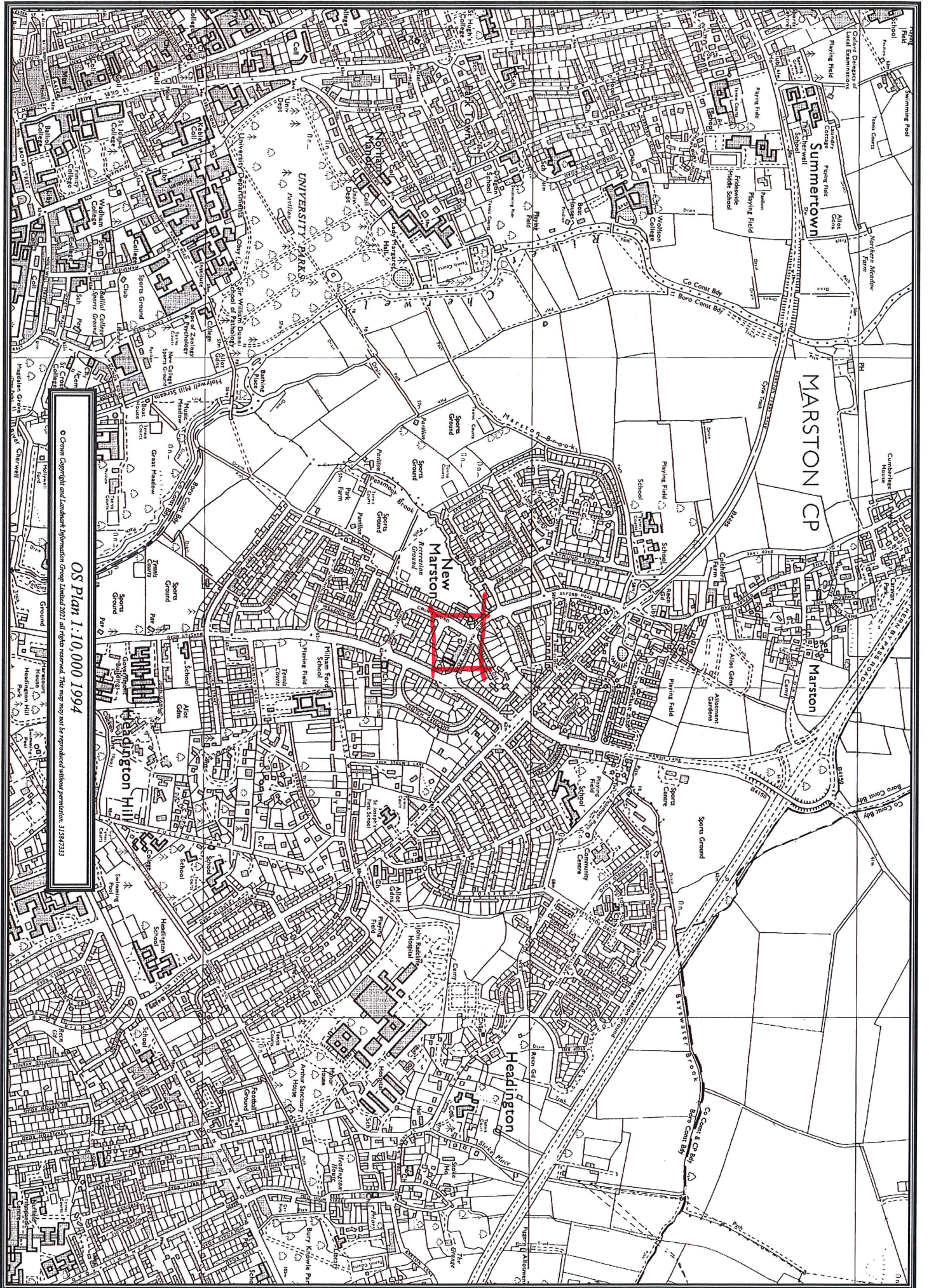


Notification	Notification [County	District Aut National Grid Reference	Environme	Substantia	Incident St
232228	2004-04-25T OXFORDSHIRE COUNTY	OXFORD ISP 52 07	Yes	Yes	Closed
1819441	2020-06-19T OXFORDSHIRE COUNTY	OXFORD ISP 52 07	Yes	Yes	Closed
590491	2008-05-27T OXFORDSHIRE COUNTY	OXFORD ISP 52 07	Yes	Yes	Closed
136219	2003-02-11T OXFORDSHIRE COUNTY	OXFORD ISP 52 07	Yes	Yes	Closed
1000174	2012-06-11T OXFORDSHIRE COUNTY	OXFORD ISP 52 07	Yes	Yes	Closed
1417302	2016-03-09T OXFORDSHIRE COUNTY	OXFORD ISP 52 07	Yes	Yes	Closed
114998	2002-10-16T OXFORDSHIRE COUNTY	OXFORD ISP 52 07	Yes	Yes	Closed
96322	2002-07-31T OXFORDSHIRE COUNTY	OXFORD ISP 52 07	Yes	Yes	Closed
1422579	2016-03-28T OXFORDSHIRE COUNTY	OXFORD ISP 52 07	Yes	Yes	Closed
1010132	2012-07-06T OXFORDSHIRE COUNTY	OXFORD ISP 52 07	Yes	Yes	Closed
1872587	2020-12-22T OXFORDSHIRE COUNTY	OXFORD ISP 52 07	Yes	Yes	Closed
979148	2012-04-08T OXFORDSHIRE COUNTY	OXFORD ISP 52 07	Yes	Yes	Closed
1264595	2014-08-04T OXFORDSHIRE COUNTY	OXFORD ISP 52 07	Yes	Yes	Closed
320260	2005-06-14T OXFORDSHIRE COUNTY	OXFORD ISP 52 07	Yes	Yes	Closed
1282661	2014-09-30T OXFORDSHIRE COUNTY	OXFORD ISP 52 07	Yes	Yes	Closed
923979	2011-09-19T OXFORDSHIRE COUNTY	OXFORD ISP 52 07	Yes	Yes	Closed
151826	2003-04-16T OXFORDSHIRE COUNTY	OXFORD ISP 52 07	Yes	Yes	Closed
1798226	2020-04-14T OXFORDSHIRE COUNTY	OXFORD ISP 52 07	Yes	Yes	Closed
933847	2011-10-20T OXFORDSHIRE COUNTY	OXFORD ISP 52 07	Yes	Yes	Closed
1152468	2013-08-27T OXFORDSHIRE COUNTY	OXFORD ISP 52 07	Yes	Yes	Closed
803428	2010-07-19T OXFORDSHIRE COUNTY	OXFORD ISP 52 07	Yes	Yes	Closed
163278	2003-06-04T OXFORDSHIRE COUNTY	OXFORD ISP 52 07	Yes	Yes	Closed
1363516	2015-08-11T OXFORDSHIRE COUNTY	OXFORD ISP 52 07	Yes	Yes	Closed
1517997	2017-04-24T OXFORDSHIRE COUNTY	OXFORD ISP 53 07	Yes	Yes	Closed



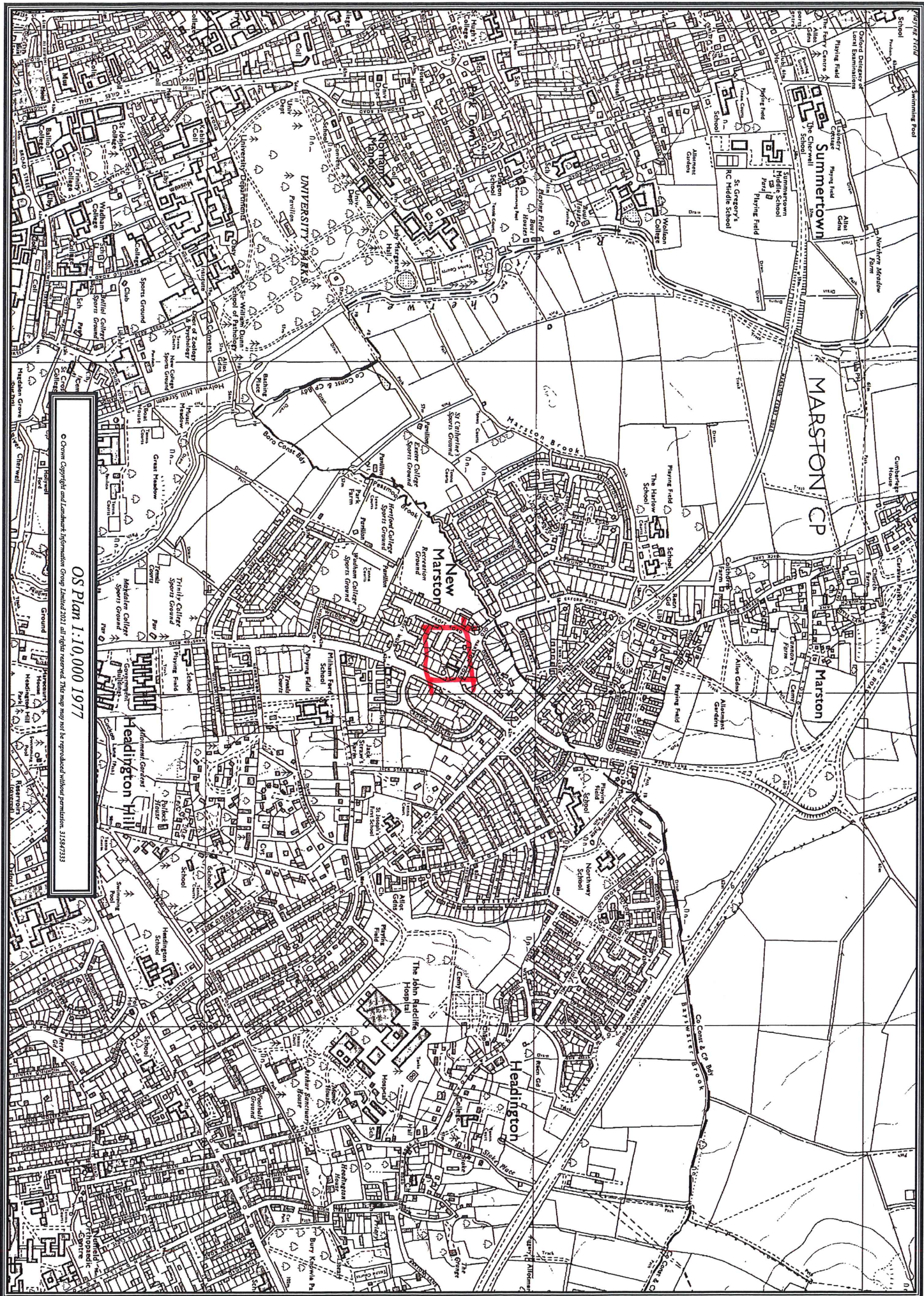
MARSTON CP

Marston

Headington

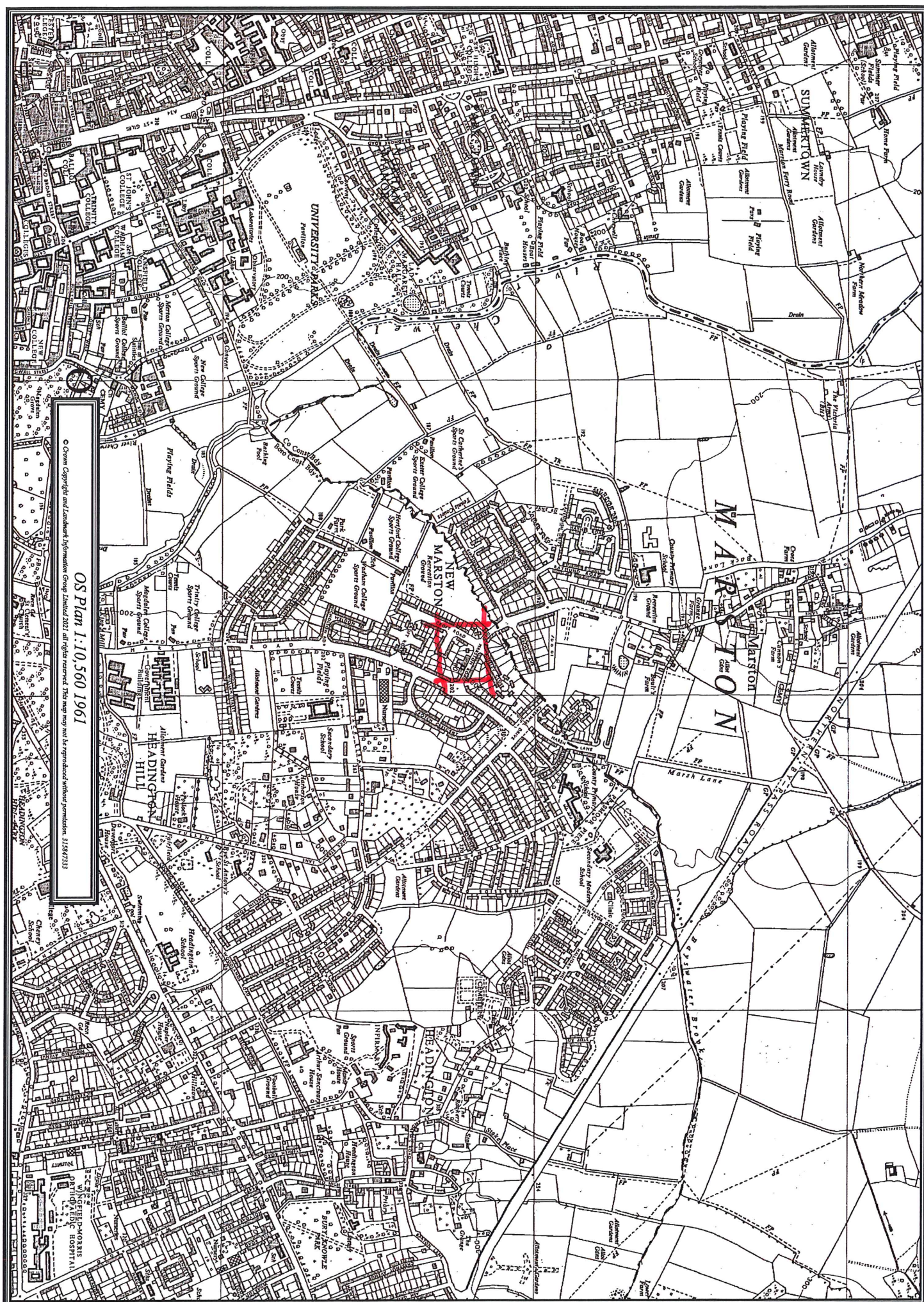
OS Plan 1:10,000 1994

© Crown Copyright and Landmark Information Group Limited 2011. All rights reserved. This map may not be reproduced without permission. 31248/233

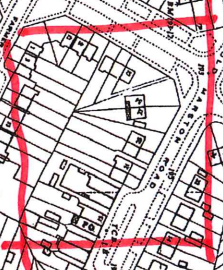


© Crown Copyright and Landmark Information Group Limited 2011. All rights reserved. This map may not be reproduced without permission. 31584733

OS Plan 1:10,000 1977



NEW MARSTON

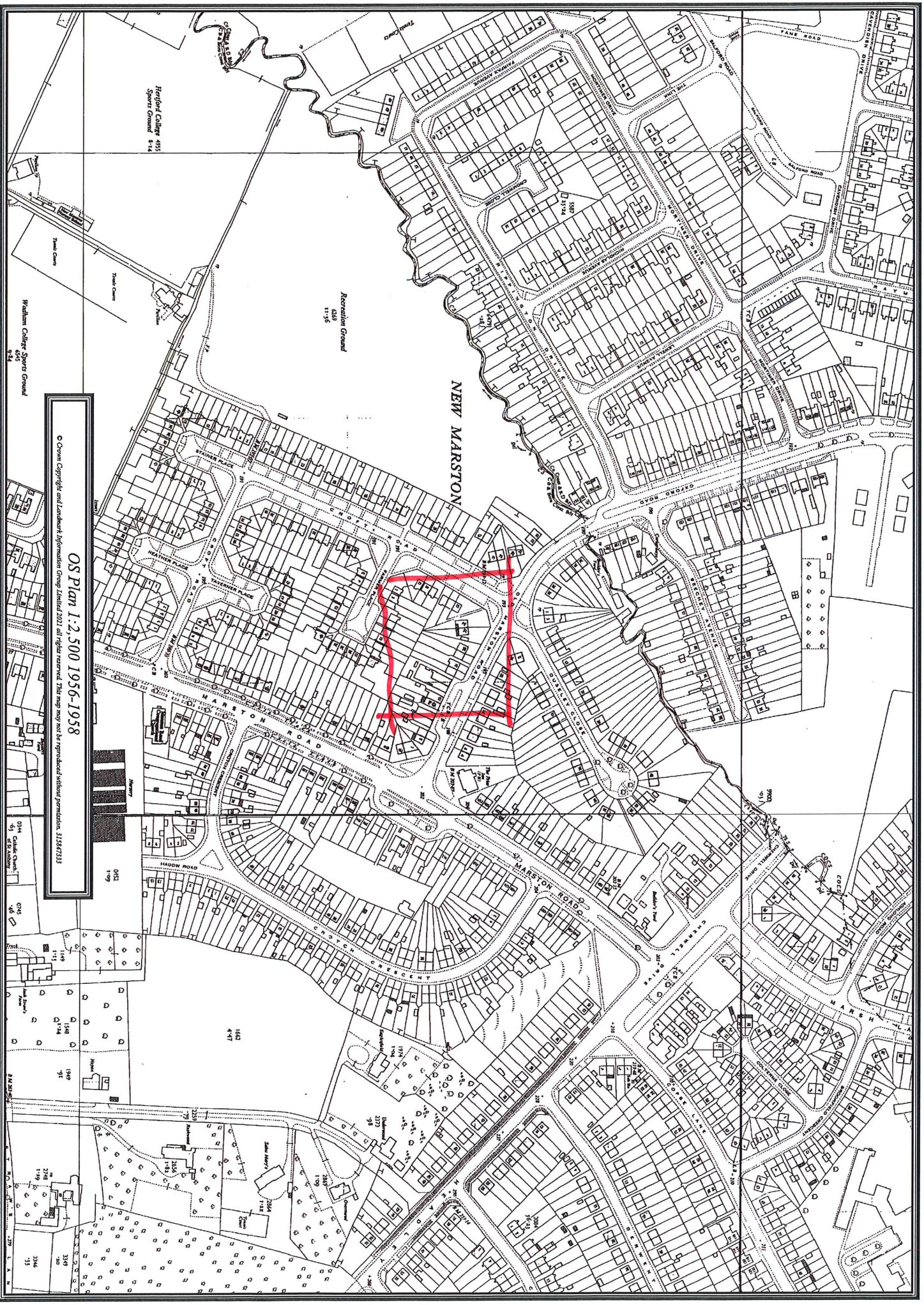


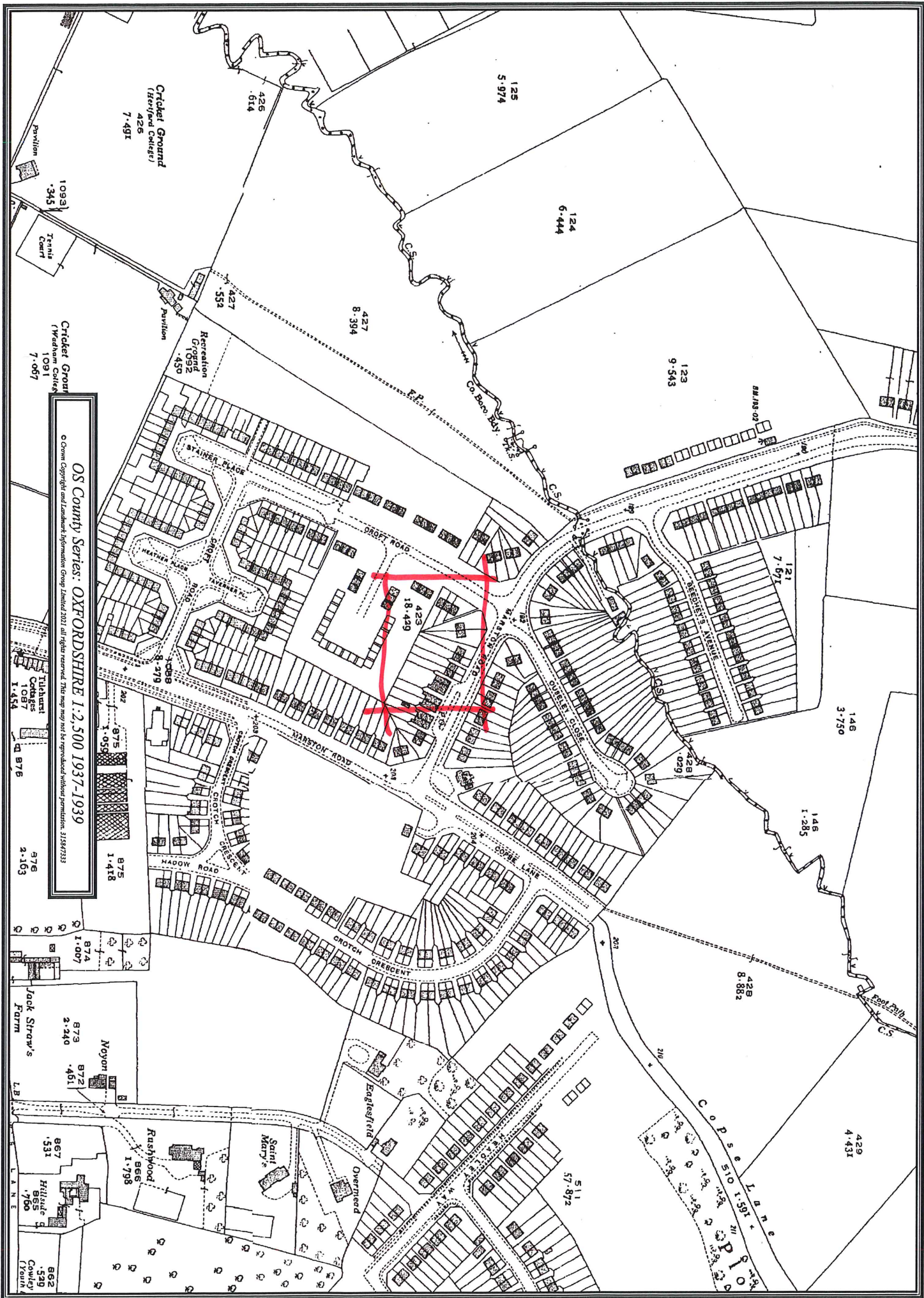
Recreation Ground
639
11-15

Recreation Ground
639
11-15

OS Plan 1:2,500 1956-1958

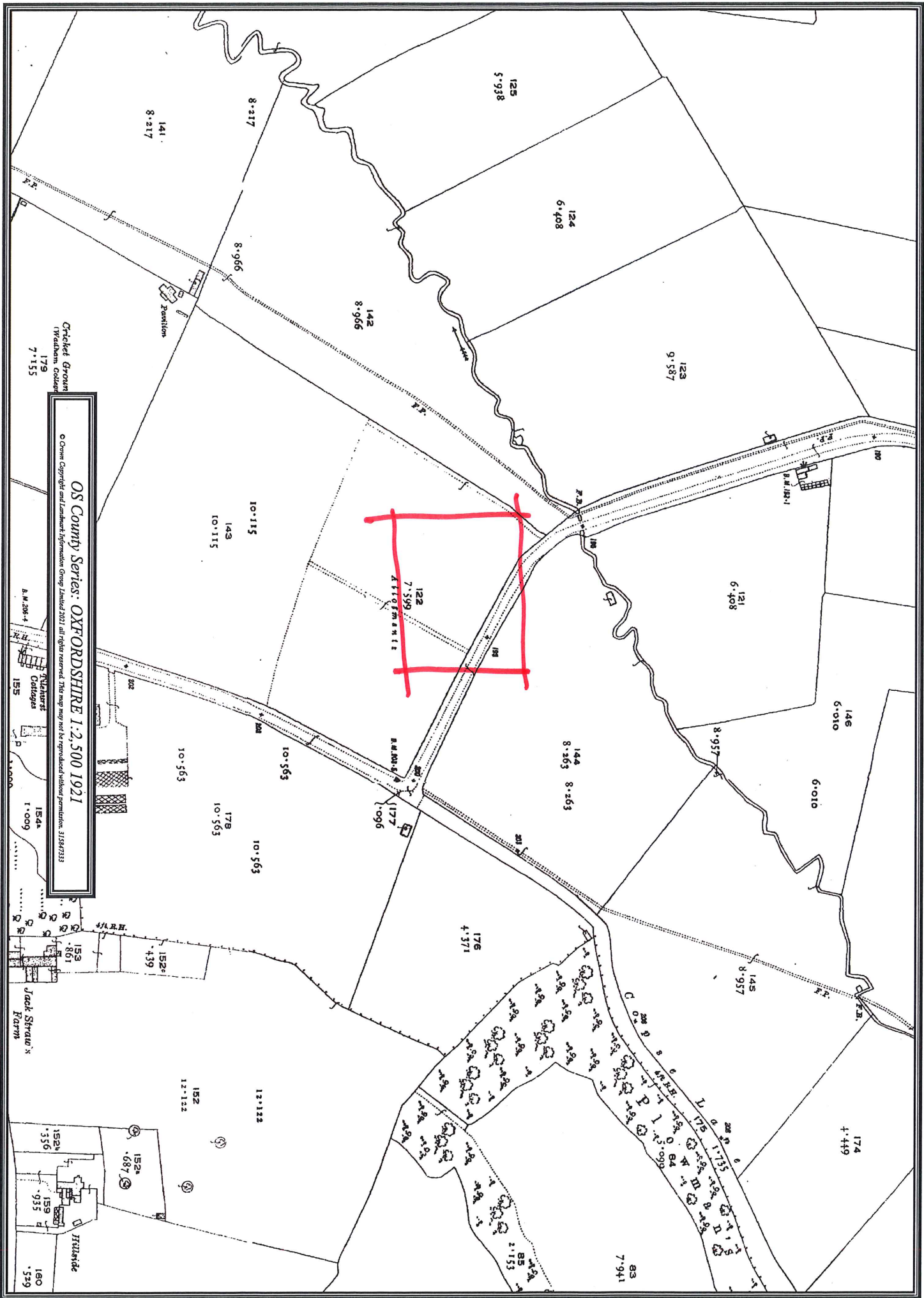
© Crown Copyright and Landmark Information Group Limited 2011. All rights reserved. This map may not be reproduced without permission. 31587233





OS County Series: OXFORDSHIRE 1:2,500 1937-1939

© Crown Copyright and Landmark Information Group Limited 2011. All rights reserved. This map may not be reproduced without permission. 31582733



OS County Series: OXFORDSHIRE 1:2,500 1921

© Crown Copyright and Landmark Information Group Limited 2011. All rights reserved. This map may not be reproduced without permission. 3158/7333

Cricket Ground
(Wadham College)
179
7.155

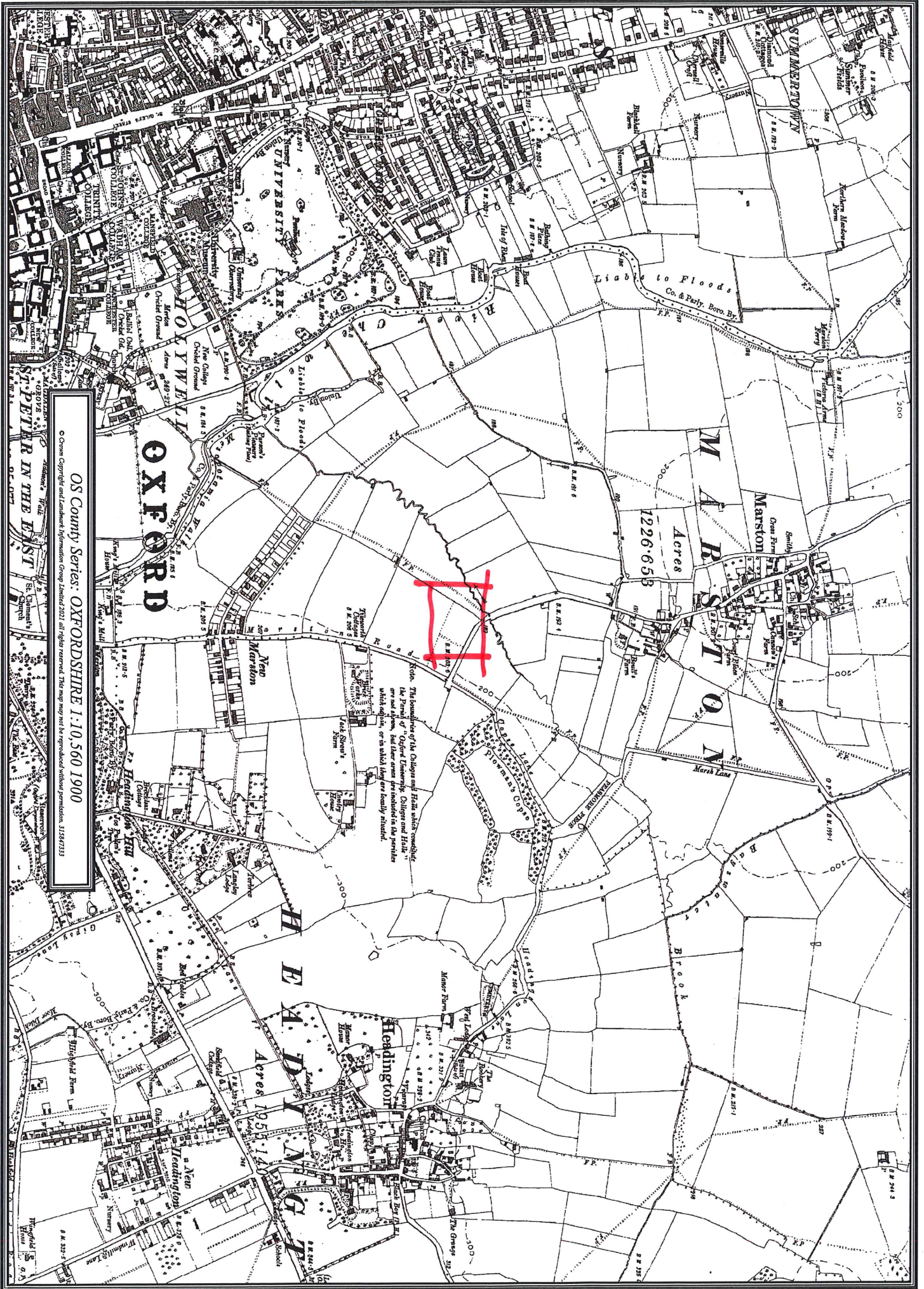
B.M. 206.4
155
Cottages

154
1.009

Jack Straw's
Farm

Hillside

152a
.687
152b
.356
159
.935
160
.529



OS County Series: OXFORDSHIRE 1:10,560 1900

© Crown Copyright and Landmark Information Group Limited 2021. All rights reserved. This map may not be reproduced without permission. 31547233

