

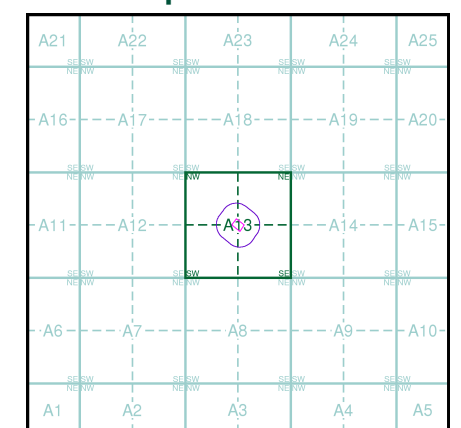
**VectorMap Local**  
**Published 2019**  
**Source map scale - 1:10,000**

VectorMap Local (Raster) is Ordnance Survey's highest detailed 'backdrop' mapping product. These maps are produced from OS's VectorMap Local, a simple vector dataset at a nominal scale of 1:10,000, covering the whole of Great Britain, that has been designed for creating graphical mapping. OS VectorMap Local is derived from large-scale information surveyed at 1:1250 scale (covering major towns and cities), 1:2500 scale (smaller towns, villages and developed rural areas), and 1:10 000 scale (mountain, moorland and river estuary areas).

**Map Name(s) and Date(s)**

SP50NW 2019 Variable	SP50NE 2019 Variable
SP50SW 2019 Variable	SP50SE 2019 Variable

**Historical Map - Slice A**



**Order Details**

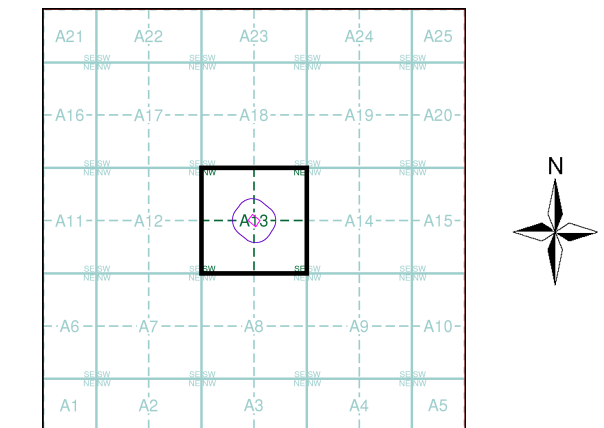
Order Number: 214311051\_1\_1  
 Customer Ref: 46381/3500  
 National Grid Reference: 454480, 204100  
 Slice: A  
 Site Area (Ha): 0.32  
 Search Buffer (m): 1000

**Site Details**

Former Conservative Club, Between Towns Road, OXFORD

- General**
- Specified Site
  - Specified Buffer(s)
  - Bearing Reference Point
  - Map ID
  - Several of Type at Location
  - Pylon
  - Overhead Transmission Line
- Agency and Hydrological**
- Contaminated Land Register Entry or Notice (Location)
  - Contaminated Land Register Entry or Notice
  - Discharge Consent
  - Enforcement or Prohibition Notice
  - Integrated Pollution Control
  - Integrated Pollution Prevention Control
  - Local Authority Integrated Pollution Prevention and Control
  - Local Authority Pollution Prevention and Control
  - Local Authority Recorded Landfill Site (Location)
  - Pollution Incident to Controlled Waters
  - Prosecution Relating to Authorised Processes
  - Prosecution Relating to Controlled Waters
  - Registered Radioactive Substance
  - River Network or Water Feature
  - River Quality Sampling Point
  - Substantiated Pollution Incident Register
  - Water Abstraction
  - Water Industry Act Referral
- Hazardous Substances**
- COMAH Site
  - Explosive Site
  - NIHHS Site
  - Planning Hazardous Substance Consent
  - Planning Hazardous Substance Enforcement
  - BGS Recorded Mineral Site
- Waste**
- BGS Recorded Landfill Site (Location)
  - BGS Recorded Landfill Site
  - EA Historic Landfill (Buffered Point)
  - EA Historic Landfill (Polygon)
  - Integrated Pollution Control Registered Waste Site
  - Licensed Waste Management Facility (Landfill Boundary)
  - Licensed Waste Management Facility (Location)
  - Local Authority Recorded Landfill Site (Location)
  - Local Authority Recorded Landfill Site
  - Potentially Infilled Land (Non-water)
  - Potentially Infilled Land (Non-water)
  - Potentially Infilled Land (Water)
  - Potentially Infilled Land (Water)
  - Potentially Infilled Land (Water)
  - Registered Landfill Site
  - Registered Landfill Site (Location)
  - Registered Landfill Site (Point Buffered to 100m)
  - Registered Landfill Site (Point Buffered to 250m)
  - Registered Waste Transfer Site (Location)
  - Registered Waste Transfer Site
  - Registered Waste Treatment or Disposal Site (Location)
  - Registered Waste Treatment or Disposal Site

**Site Sensitivity Map - Segment A13**

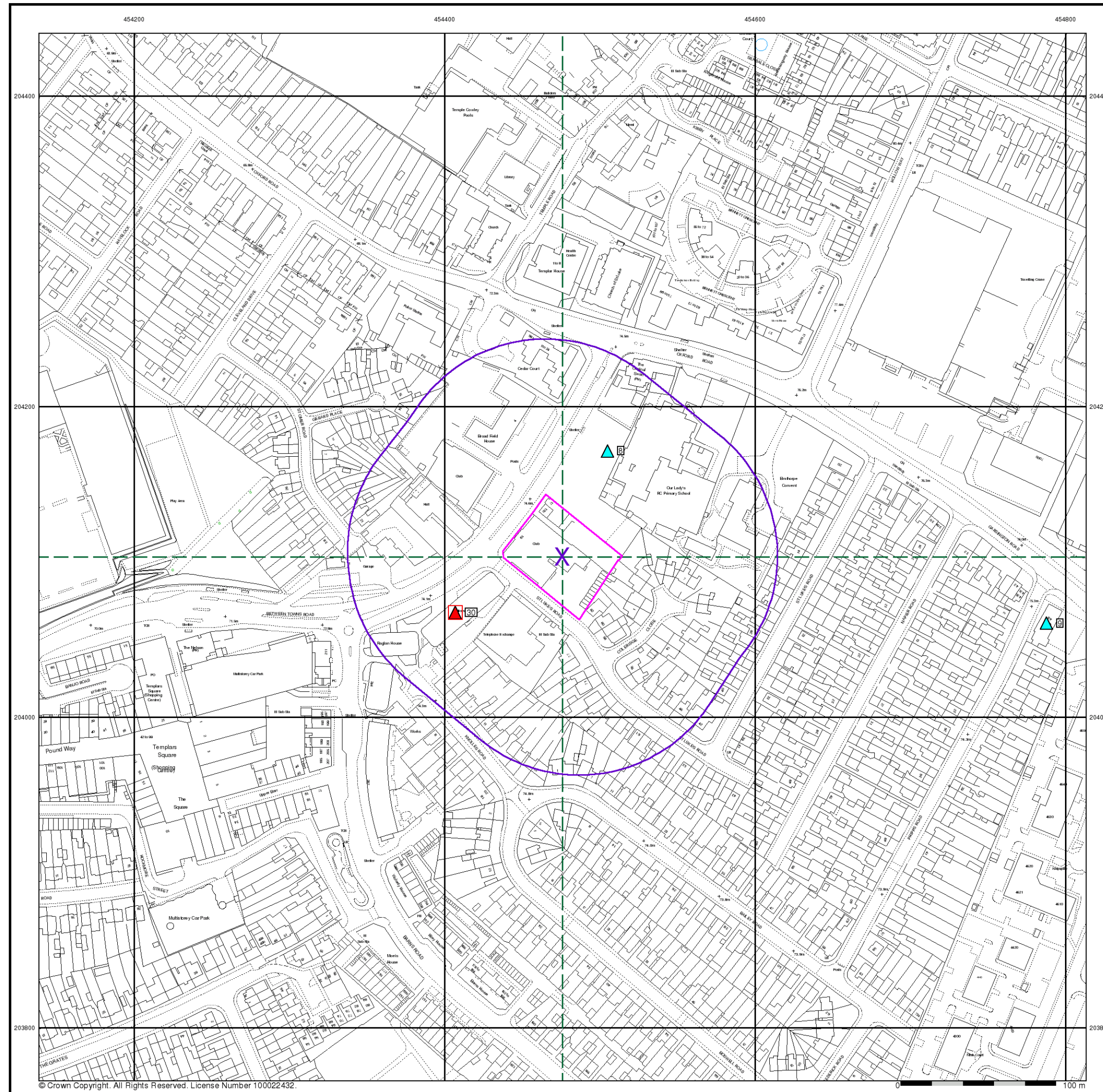


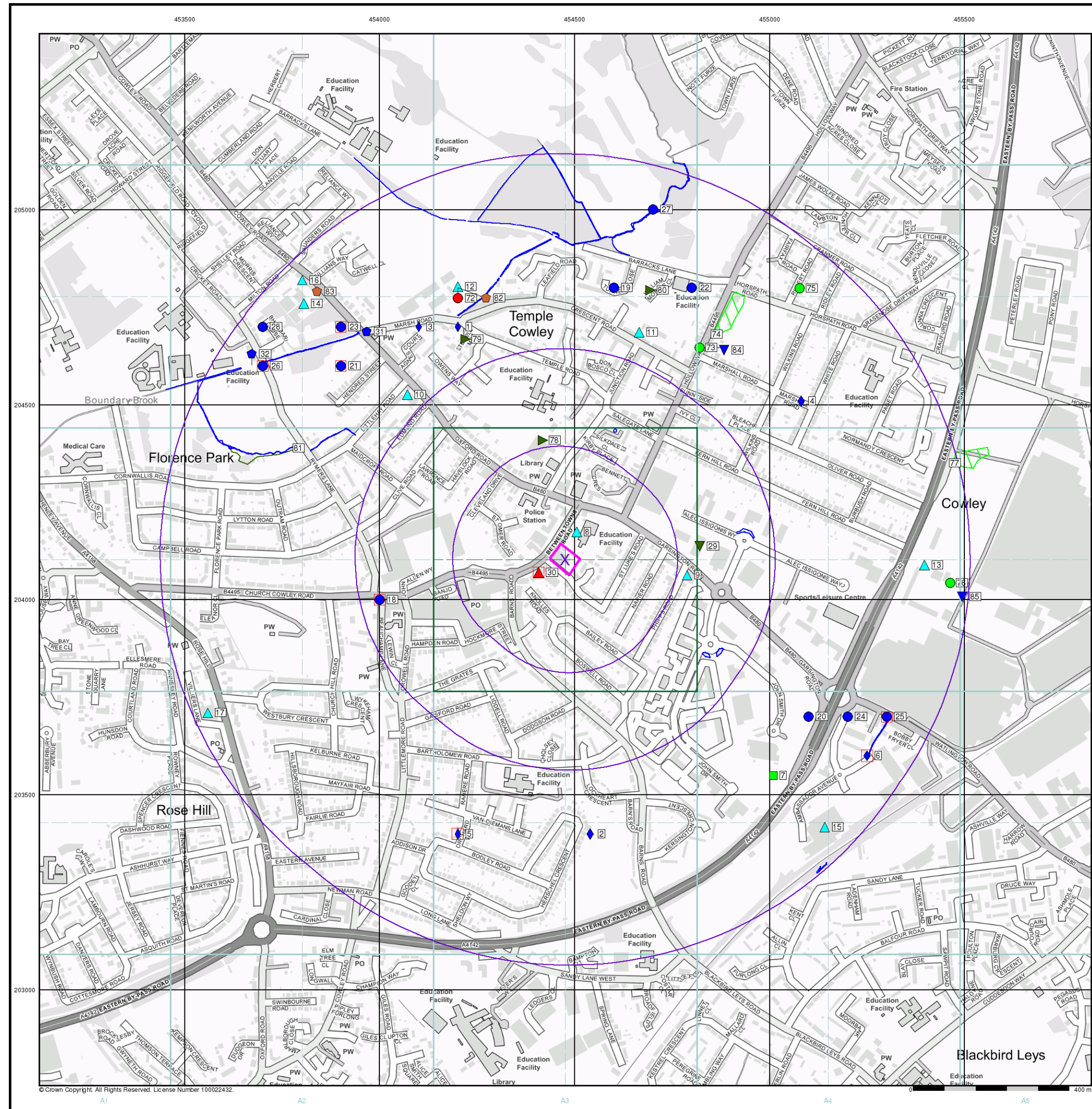
**Order Details**

Order Number: 214311051\_1\_1  
 Customer Ref: 46381/3500  
 National Grid Reference: 454480, 204100  
 Slice: A  
 Site Area (Ha): 0.32  
 Plot Buffer (m): 100

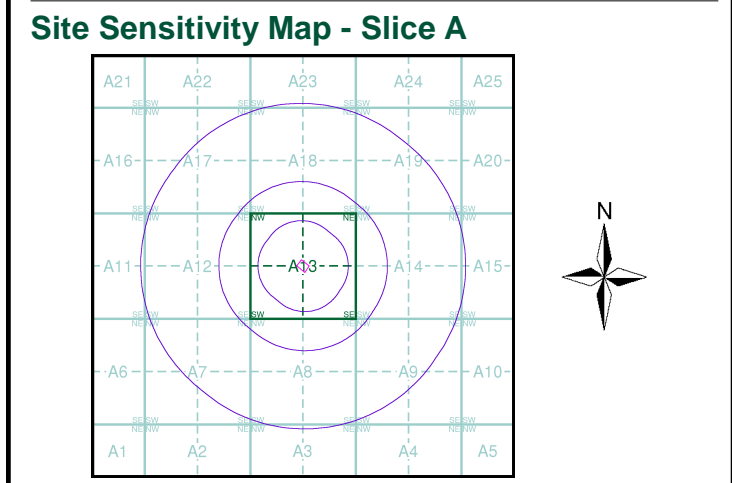
**Site Details**

Former Conservative Club, Between Towns Road, OXFORD





- General**
- Specified Site
  - Specified Buffer(s)
  - Bearing Reference Point
  - Map ID
  - Several of Type at Location
- Agency and Hydrological**
- Contaminated Land Register Entry or Notice (Location)
  - Contaminated Land Register Entry or Notice
  - Discharge Consent
  - Enforcement or Prohibition Notice
  - Integrated Pollution Control
  - Integrated Pollution Prevention Control
  - Local Authority Integrated Pollution Prevention and Control
  - Local Authority Pollution Prevention and Control
  - Local Authority Pollution Prevention and Control Enforcement
  - Pollution Incident to Controlled Waters
  - Prosecution Relating to Authorised Processes
  - Prosecution Relating to Controlled Waters
  - Registered Radioactive Substance
  - River Network or Water Feature
  - River Quality Sampling Point
  - Substantiated Pollution Incident Register
  - Water Abstraction
  - Water Industry Act Referral
- Hazardous Substances**
- COMAH Site
  - Explosive Site
  - NIHHS Site
  - Planning Hazardous Substance Consent
  - Planning Hazardous Substance Enforcement
  - BGS Recorded Mineral Site
- Waste**
- BGS Recorded Landfill Site (Location)
  - BGS Recorded Landfill Site
  - EA Historic Landfill (Buffered Point)
  - EA Historic Landfill (Polygon)
  - Integrated Pollution Control Registered Waste Site
  - Licensed Waste Management Facility (Landfill Boundary)
  - Licensed Waste Management Facility (Location)
  - Local Authority Recorded Landfill Site (Location)
  - Local Authority Recorded Landfill Site
  - Potentially Infilled Land (Non-water)
  - Potentially Infilled Land (Non-water)
  - Potentially Infilled Land (Non-water)
  - Potentially Infilled Land (Water)
  - Potentially Infilled Land (Water)
  - Potentially Infilled Land (Water)
  - Registered Landfill Site (Location)
  - Registered Landfill Site (Point Buffered to 100m)
  - Registered Landfill Site (Point Buffered to 250m)
  - Registered Waste Transfer Site (Location)
  - Registered Waste Transfer Site
  - Registered Waste Treatment or Disposal Site (Location)
  - Registered Waste Treatment or Disposal Site



**Order Details**






Order Number: 214311051\_1\_1  
 Customer Ref: 46381/3500  
 National Grid Reference: 454480, 204100  
 Slice: A  
 Site Area (Ha): 0.32  
 Search Buffer (m): 1000

**Site Details**










Former Conservative Club, Between Towns Road, OXFORD

### Industrial Land Use Map

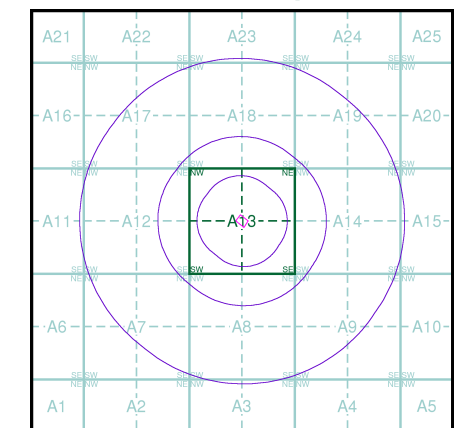
#### General

-  Specified Site
-  Specified Buffer(s)
-  Bearing Reference Point
-  Slice
-  Map ID

#### Industrial Land Use

-  Contemporary Trade Directory Entry
-  Fuel Station Entry
-  Gas Pipeline
-  Points of Interest - Commercial Services
-  Points of Interest - Education and Health
-  Points of Interest - Manufacturing and Production
-  Points of Interest - Public Infrastructure
-  Points of Interest - Recreational and Environmental
-  Underground Electrical Cables

### Industrial Land Use Map - Slice A

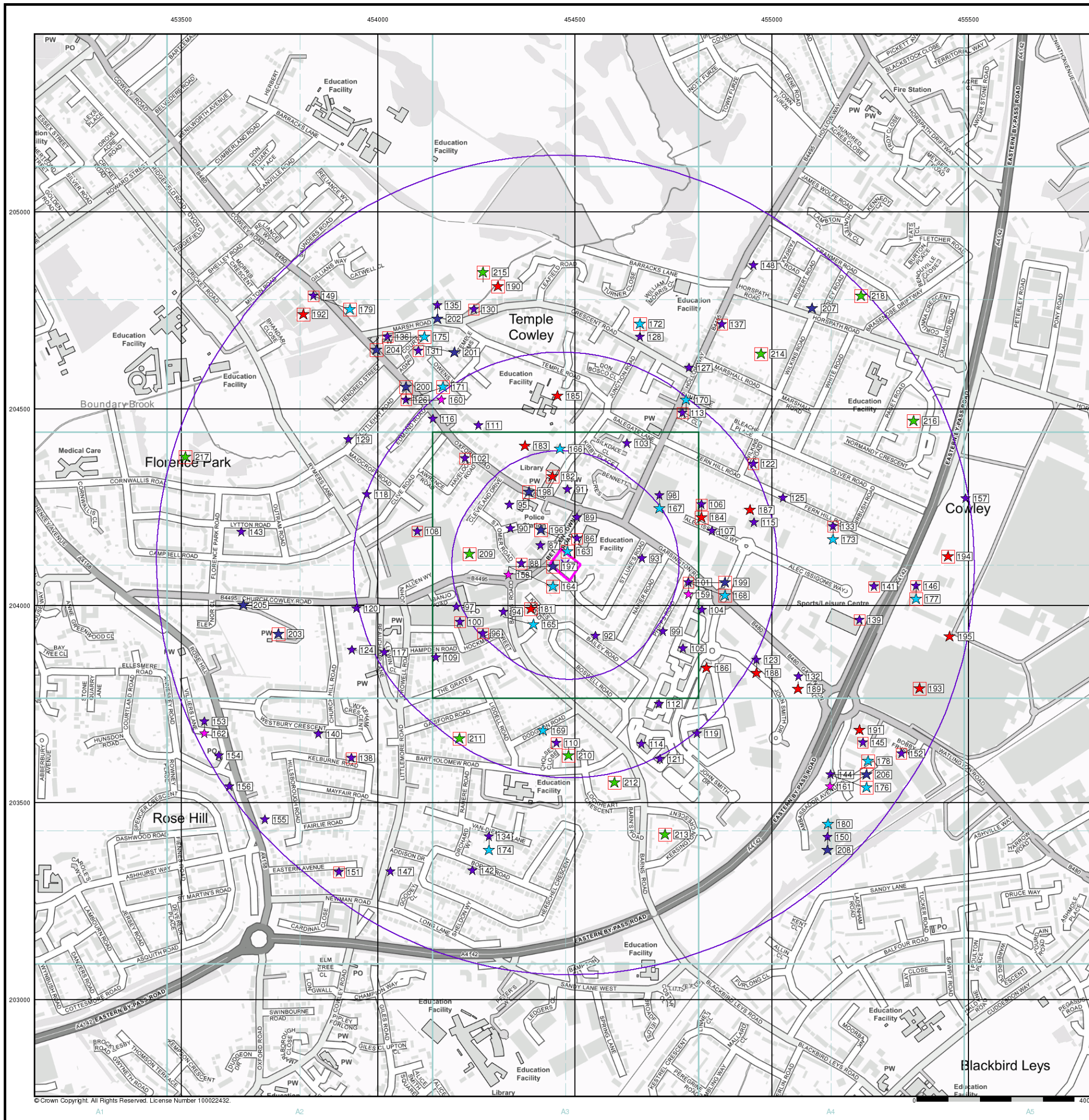


#### Order Details

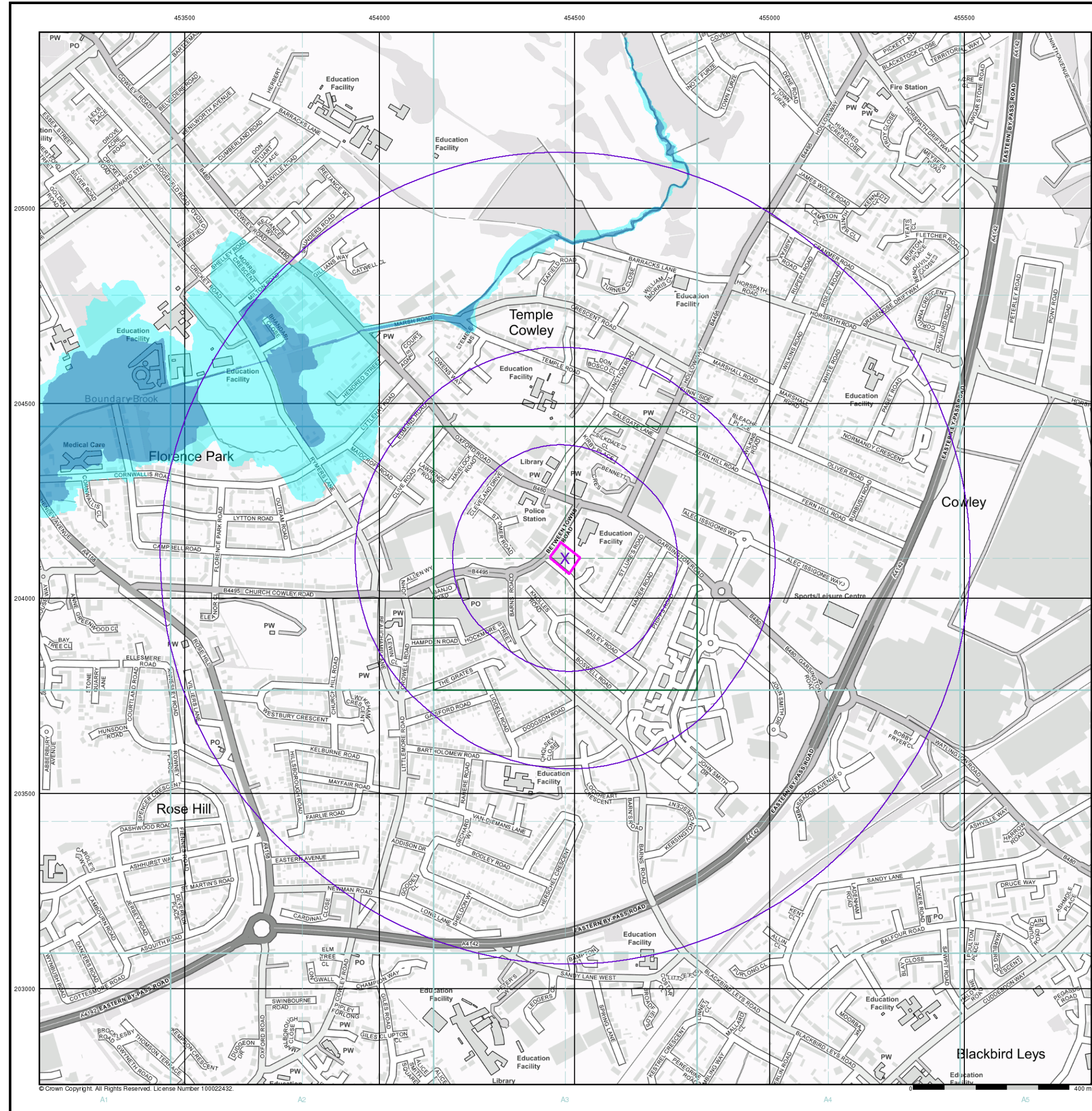
Order Number: 214311051\_1\_1  
 Customer Ref: 46381/3500  
 National Grid Reference: 454480, 204100  
 Slice: A  
 Site Area (Ha): 0.32  
 Search Buffer (m): 1000

#### Site Details




Former Conservative Club, Between Towns Road, OXFORD








© Crown Copyright. All Rights Reserved. License Number 100022432.



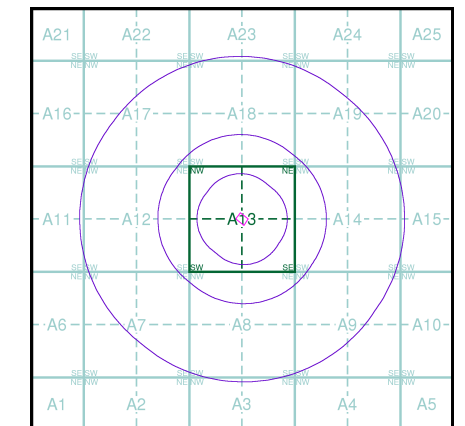
**General**

-  Specified Site
-  Specified Buffer(s)
-  Bearing Reference Point

**Agency and Hydrological (Flood)**

-  Extreme Flooding from Rivers or Sea without Defences (Zone 2)
-  Flooding from Rivers or Sea without Defences (Zone 3)
-  Area Benefiting from Flood Defence
-  Flood Water Storage Areas
-  Flood Defence

**Flood Map - Slice A**

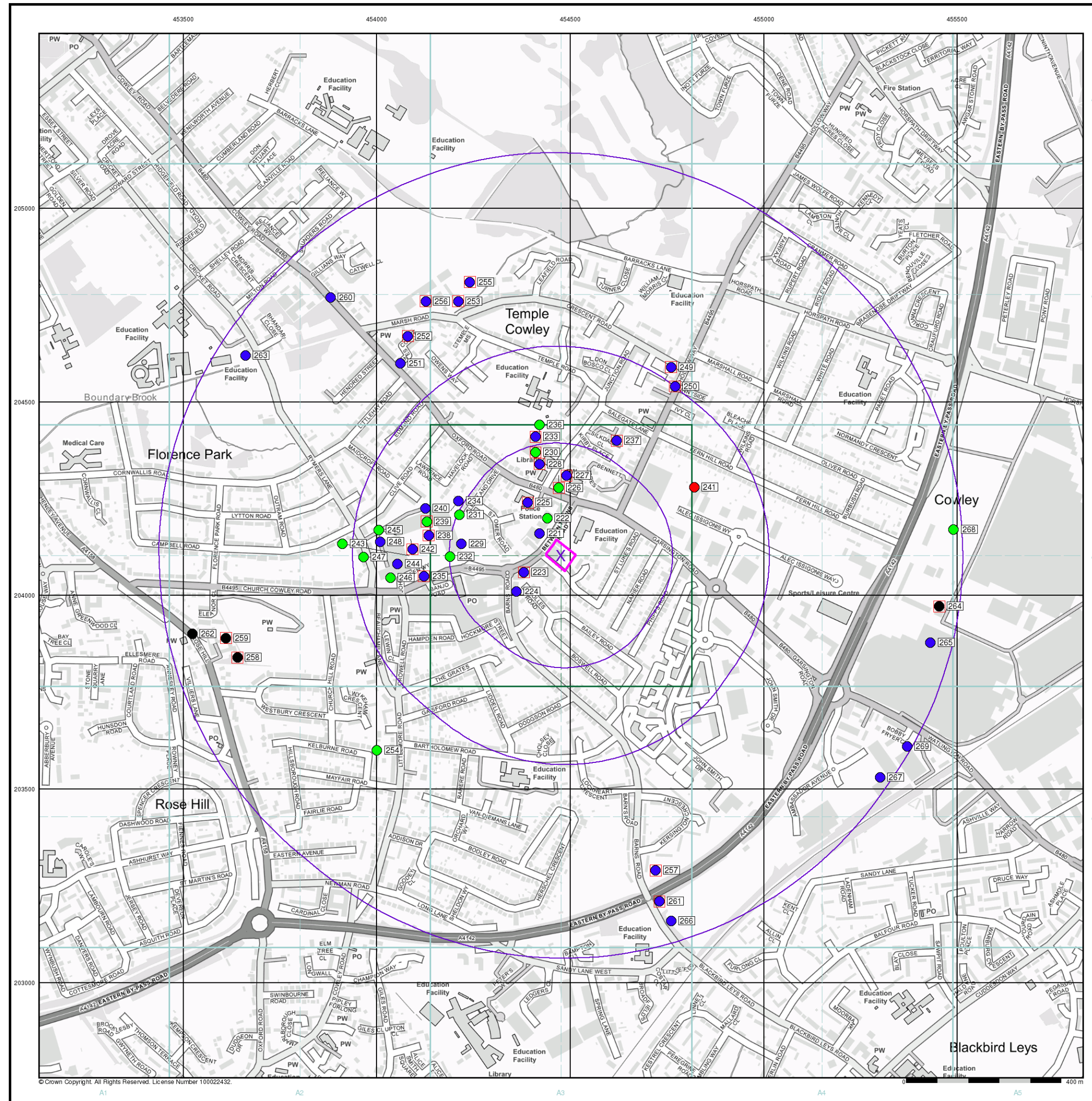


**Order Details**






Order Number: 214311051\_1\_1  
 Customer Ref: 46381/3500  
 National Grid Reference: 454480, 204100  
 Slice: A  
 Site Area (Ha): 0.32  
 Search Buffer (m): 1000

**Site Details**






Former Conservative Club, Between Towns Road, OXFORD



**General**

-  Specified Site
-  Specified Buffer(s)
-  Bearing Reference Point
-  Map ID
-  Several of Type at Location

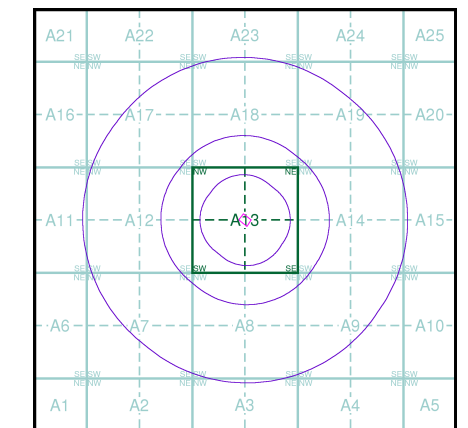
**Agency and Hydrological (Boreholes)**

-  BGS Borehole Depth 0 - 10m
-  BGS Borehole Depth 10 - 30m
-  BGS Borehole Depth 30m +
-  Confidential
-  Other

For Borehole information please refer to the Borehole .csv file which accompanied this slice.

A copy of the BGS Borehole Ordering Form is available to download from the Support section of [www.envirocheck.co.uk](http://www.envirocheck.co.uk).

**Borehole Map - Slice A**






**Order Details**

Order Number: 214311051\_1\_1  
 Customer Ref: 46381/3500  
 National Grid Reference: 454480, 204100  
 Slice: A  
 Site Area (Ha): 0.32  
 Search Buffer (m): 1000



**Site Details**

Former Conservative Club, Between Towns Road, OXFORD






**General**

-  Specified Site
-  Specified Buffer(s)
-  Bearing Reference Point

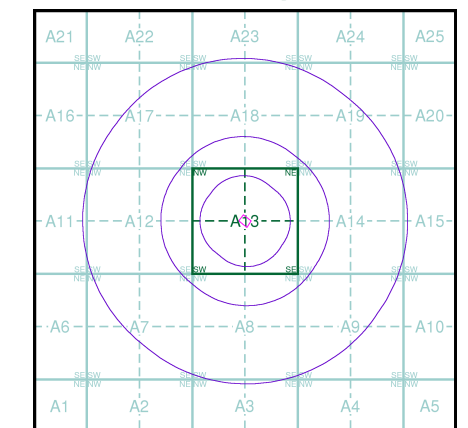
**OS Water Network Data**

- |  |   |
|--|---|
|  Canal        |  Drain                   |
|  Reservoir    |  Other                   |
|  Foreshore    |  Lake                    |
|  Marsh        |  Transfer                |
|  Tidal River  |  Lock Or Flight Of Locks |
|  Inland River |  Sea                     |

**Contours (height in meters)**

- Standard Contour   Mean Low Water
- Master Contour   Mean High Water
- Spot Height  167.3

**OS Water Network Map - Slice A**

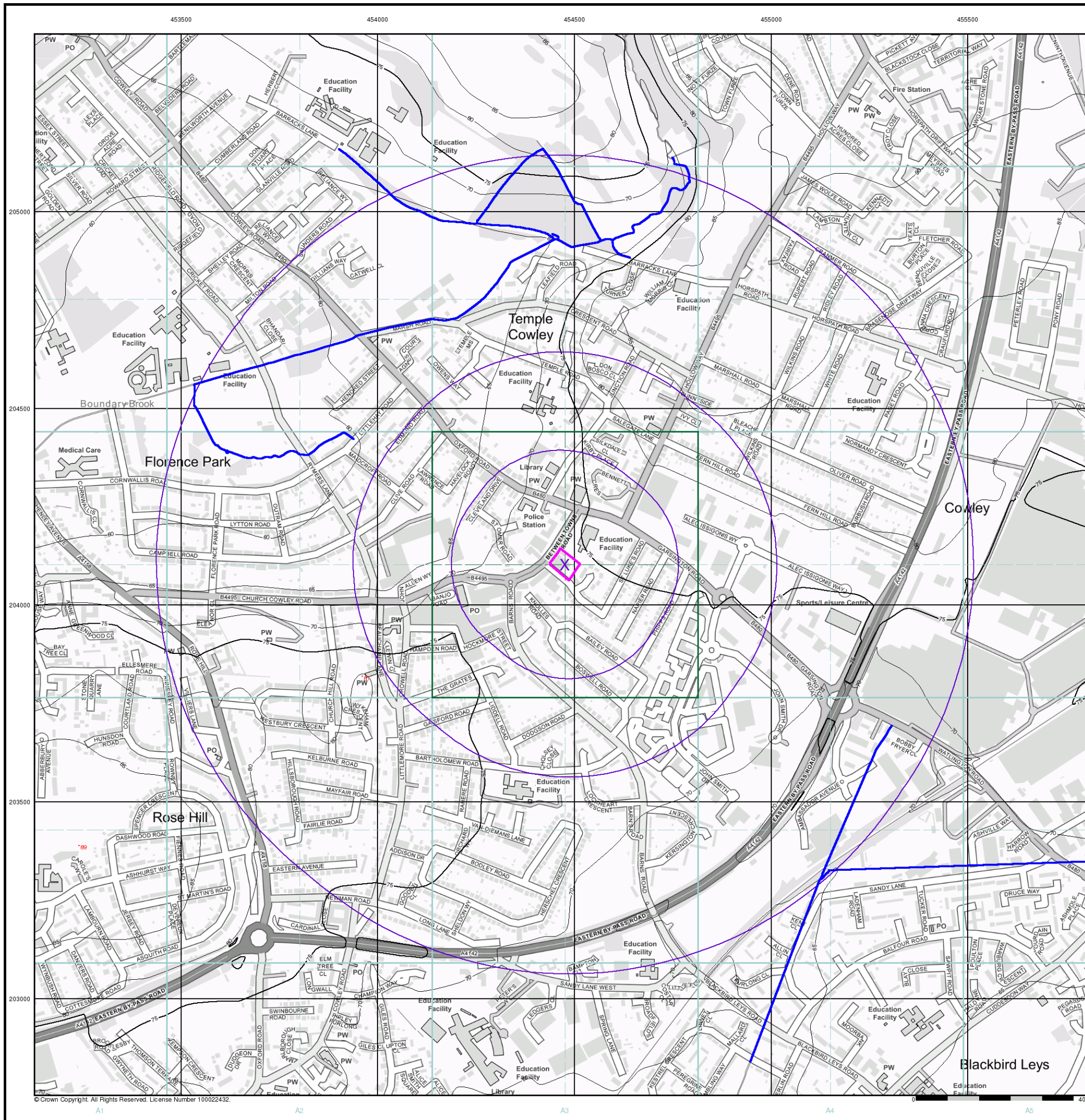


**Order Details**

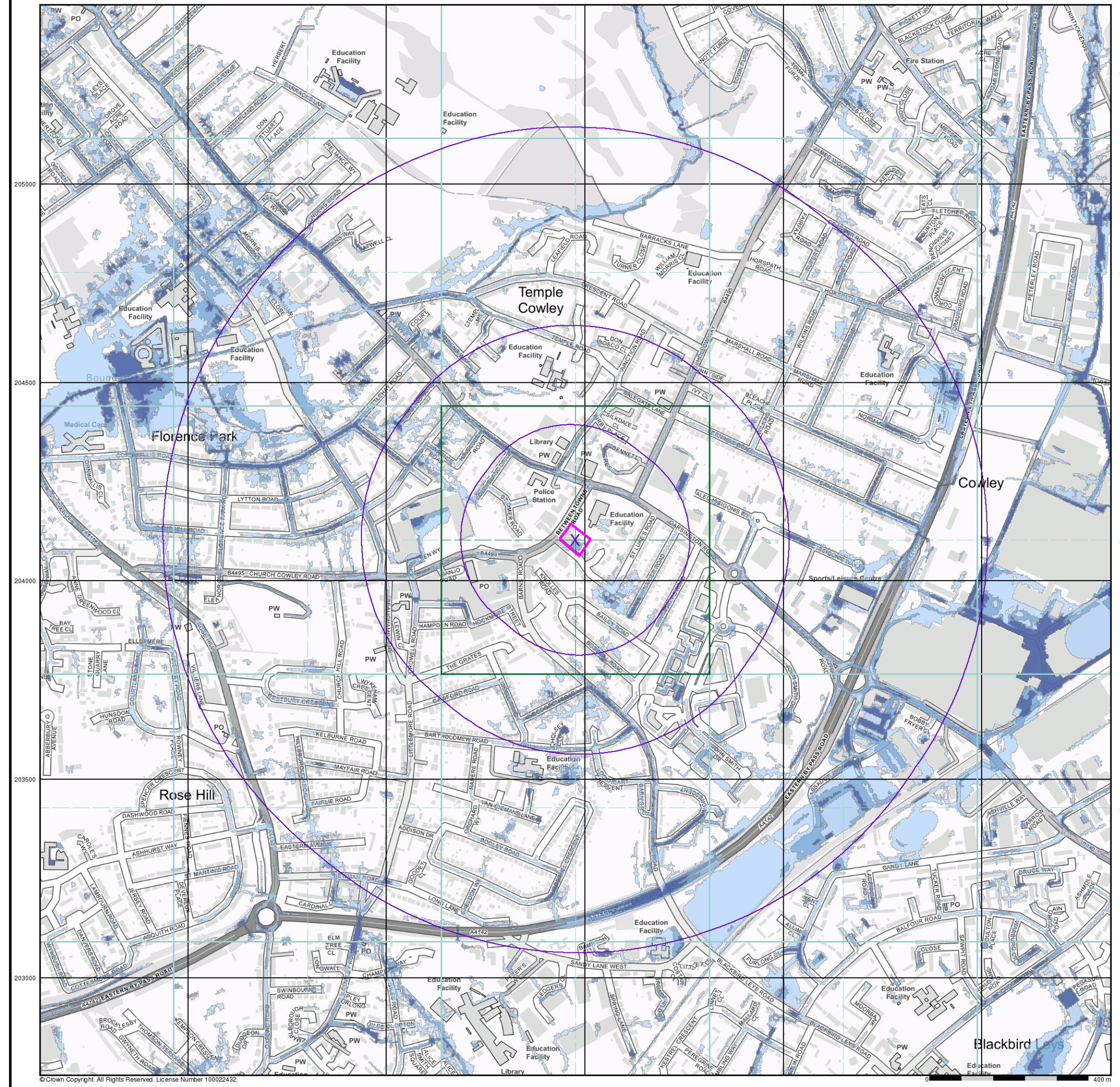
Order Number: 214311051\_1\_1  
 Customer Ref: 46381/3500  
 National Grid Reference: 454480, 204100  
 Slice: A  
 Site Area (Ha): 0.32  
 Search Buffer (m): 1000

**Site Details**

Former Conservative Club, Between Towns Road, OXFORD



© Crown Copyright. All Rights Reserved. License Number 100022432.



**General**

- Specified Site
- Specified Buffer(s)
- Bearing Reference Point

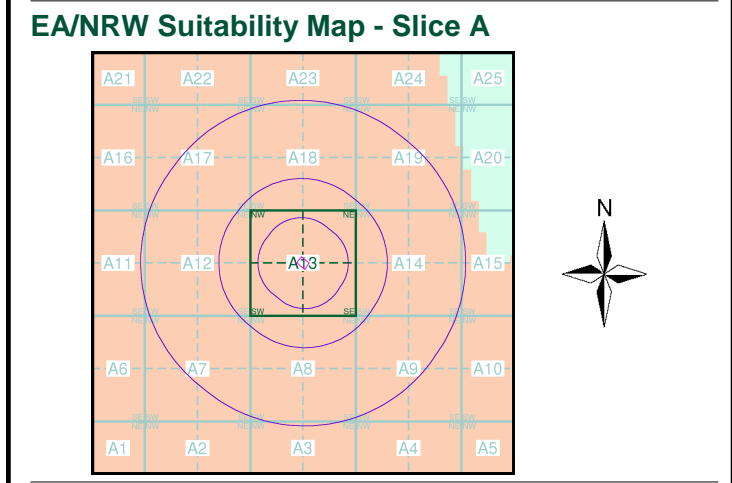
**Risk of Flooding from Surface Water**

- High - 30 Year Return
- Medium - 100 Year Return
- Low - 1000 Year Return

**Suitability**

See the suitability map below

- National to county
- County to town
- Town to street
- Street to parcels of land
- Property



**Order Details**

Order Number: 214311051\_1\_1  
 Customer Ref: 46381/3500  
 National Grid Reference: 454480, 204100  
 Slice: A  
 Site Area (Ha): 0.32  
 Search Buffer (m): 1000

**Site Details**

Former Conservative Club, Between Towns Road, OXFORD