
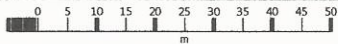
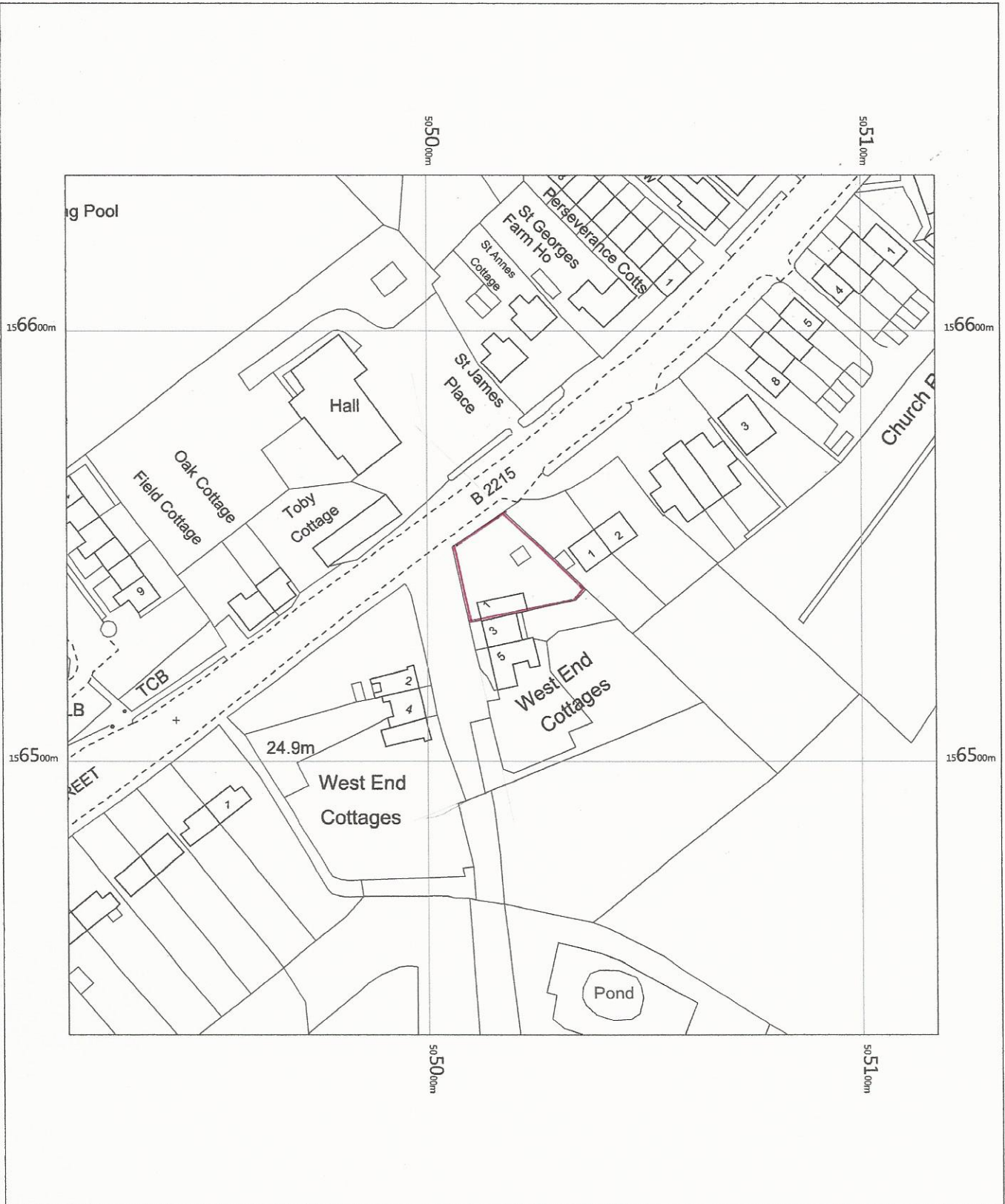


# 1 West End Cottages



OS MasterMap 1250/2500/10000 scale  
Wednesday, September 6, 2017, ID: BLJT-00652665  
[www.planningapplicationmaps.co.uk](http://www.planningapplicationmaps.co.uk)  
1:1250 scale print at A4, Centre: 505017 E, 156536 N  
©Crown Copyright Ordnance Survey. Licence no. 100051661

