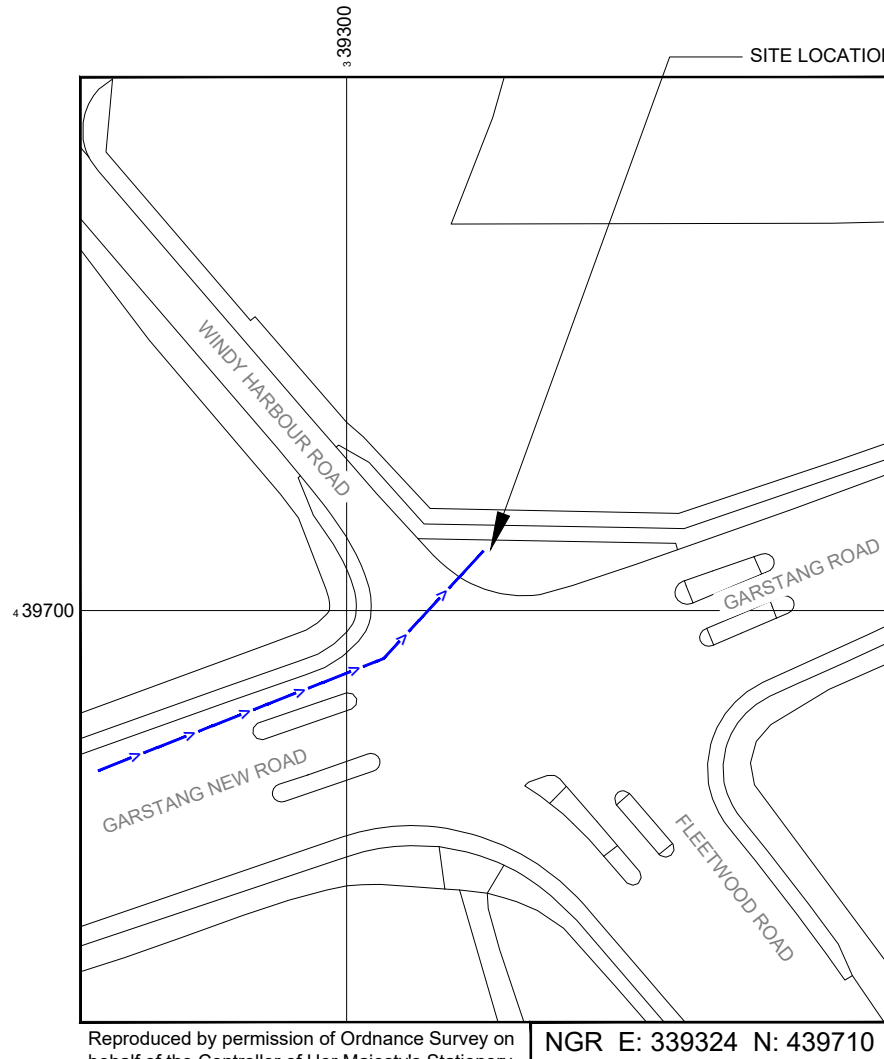
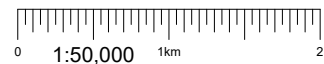


Reproduced by permission of Ordnance Survey on behalf of the Controller of Her Majesty's Stationery Office All rights reserved. © Crown Copyright licence no. 100022432

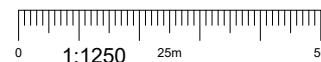
SITE AREA PLAN



Reproduced by permission of Ordnance Survey on behalf of the Controller of Her Majesty's Stationery Office All rights reserved. © Crown Copyright licence no. 100022432

NGR E: 339324 N: 439710

SITE LOCATION PLAN



SITE PHOTOGRAPH



GOOGLE MAPS QR CODE

GOOGLE MAPS - <https://tinyurl.com/yc3av8zz>


STREETVIEW - <https://tinyurl.com/yb7yhhye>

NOTES:

- ALL DIMENSIONS IN MM UNLESS OTHERWISE NOTED.

Access Route To Site:

REV	MODIFICATION	BY	CH	DATE
A	Issued for Planning	MF	RWB	15.01.21



Hutchison 3G UK Limited  
Star House, 20 Grenfell Road  
Maidenhead, SL6 1EH  
Tel: 01628 765 000  
Fax: 01628 765 001

H3G Base Station Information line:  
0845 6043000  
Available 8am-8pm Monday to Friday

Design Consultant & Principal Contractor:



Great British Communications  
Lapping House, Block 3 Forward Point,  
Ton House Lane, Widnes, Cheshire, WAB 0SL  
t. 44 (0)151 420 4128  
[www.gbcservices.co.uk](http://www.gbcservices.co.uk)

Site Name: GARSTANG ROAD

3UK Cell ID: WYR14971

Address:  
GARSTANG ROAD  
FYLDE  
LANCASHIRE  
FY6 8ND

Title: 002 SITE LOCATION PLAN

Project: H3G UNILATERAL SW

Purpose of Issue: PLANNING

Site ID:  
-

Drawing No: WYR14971\_PLANNING\_REV\_A Issue: A

100mm  
50mm  
10mm