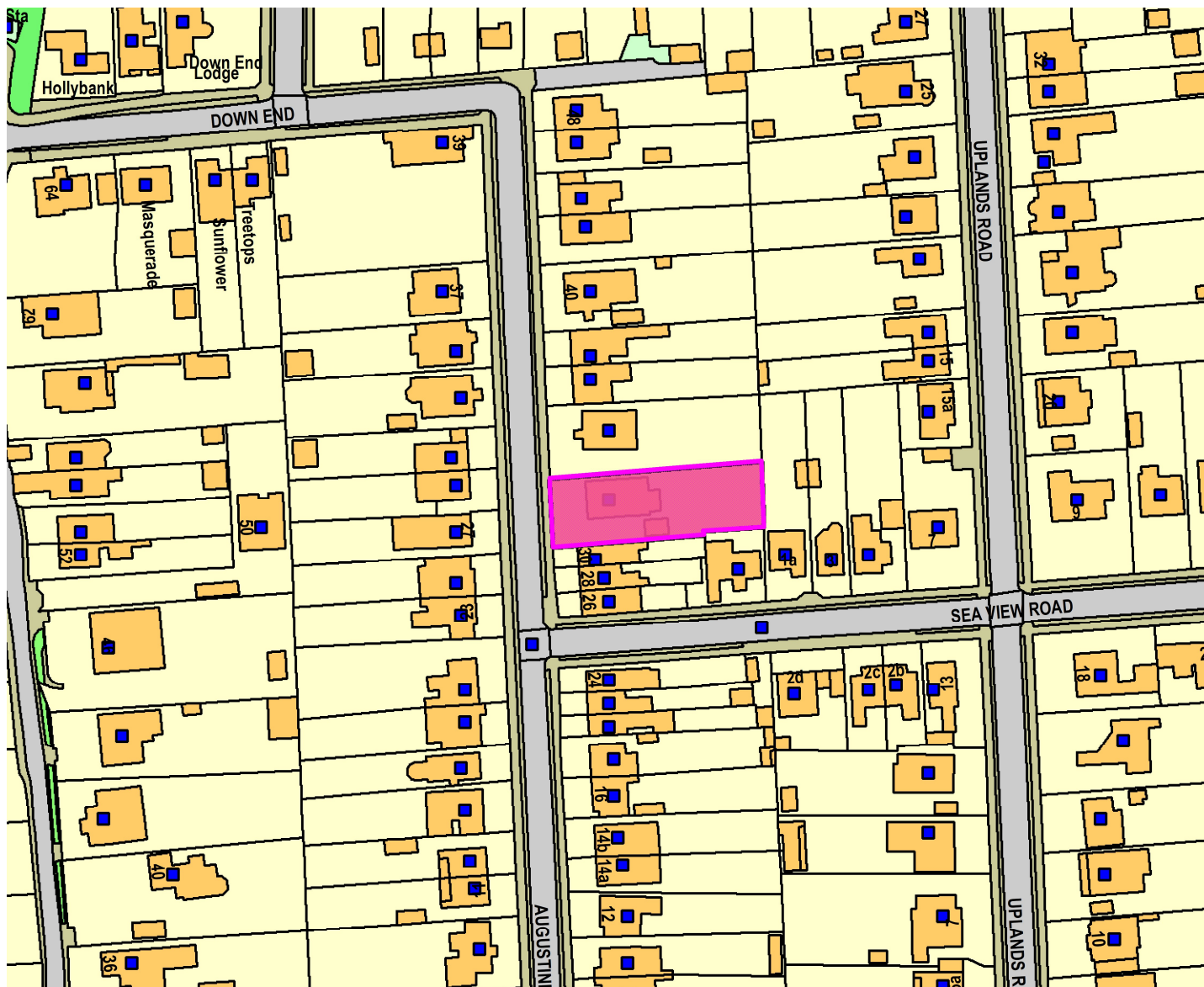



20/01333/HOU

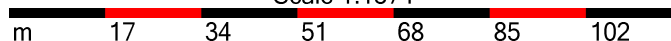
32 Augustine Road



**Legend**



Scale 1:1374



Reproduced from the Ordnance Survey map with the permission of the Controller of Her Majesty's Stationery Office © Crown Copyright 2000.

Unauthorised reproduction infringes Crown Copyright and may lead to prosecution or civil proceedings.

<b>Organisation</b>	Portsmouth City Council
<b>Department</b>	Planning Services
<b>Comments</b>	Sheila
<b>Date</b>	28 January 2021
<b>SLA Number</b>	100019671