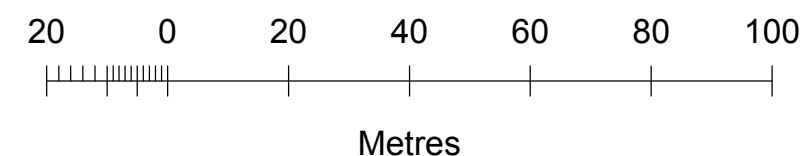

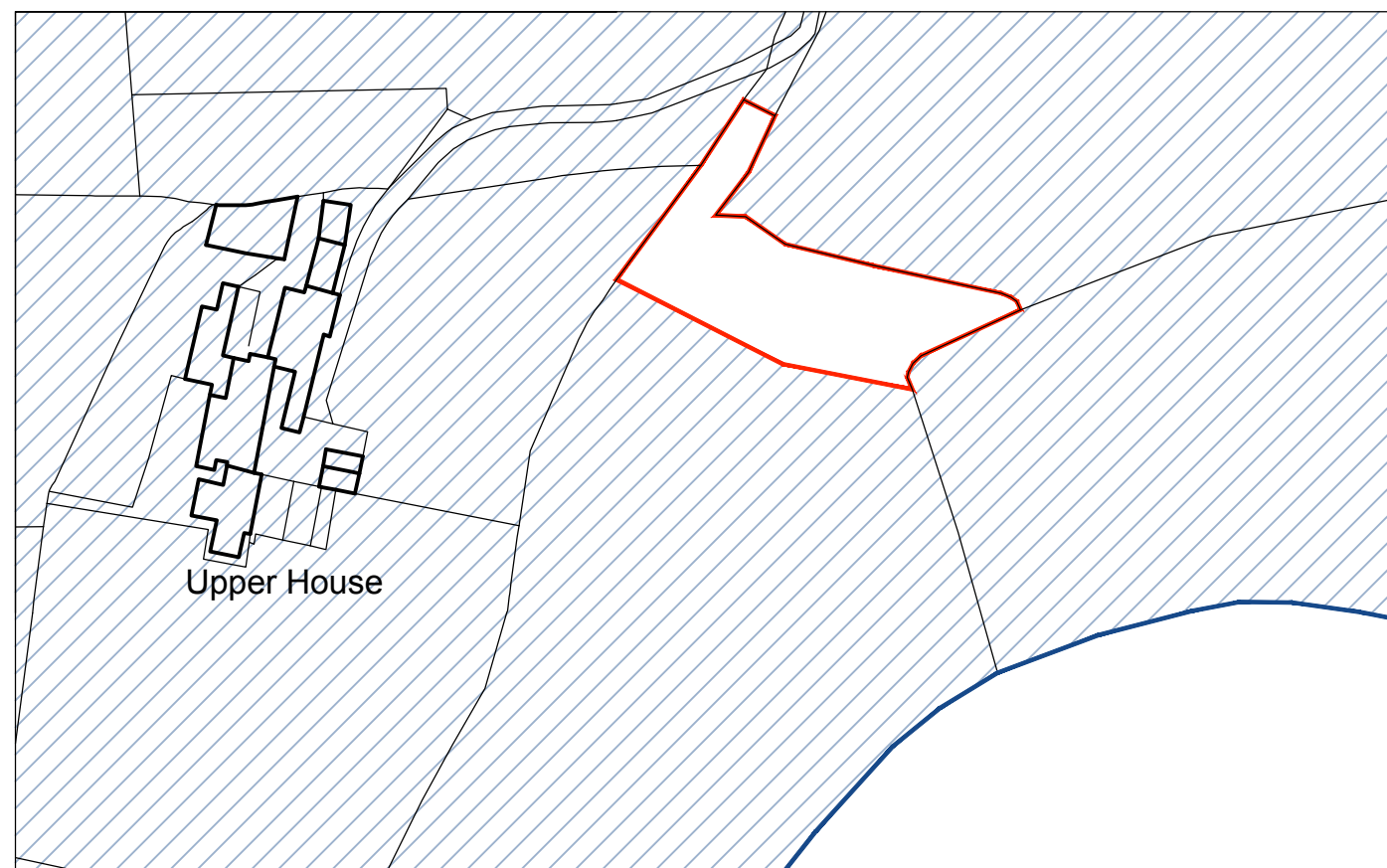




All dimensions in millimeters unless otherwise stated
Angular dimensions to be used as reference only.
Linear dimensions to take precedence.

Ordnance Survey OS Sitemap

Scale 1:1250



-  Application Site in ownership of the applicant
1150m² (0.284 ac)
-  Additional land in ownership of the applicant

Reproduction in whole or part is prohibited without the prior permission of Ordnance Survey.
Crown copyright 2021. Supplied by copla ltd trading as UKPlanningMaps.com a licensed Ordnance Survey partner (100054135).

Location Plan (Scale 1:1250) A3

PSUK
PENGUIN SERVICES UK LTD
07867 966558
buildingplans@sky.com
www.plan2build.co.uk

Client
MR & MRS MACDONALD
Drawn By
T.B

Project
UPPER HOUSE
RHOS Y MEIRCH
KNIGHTON, LD7 1PD
Date
MAR 2021

Title
LOCATION PLAN
Drawing No. 1468-Locplan01
Scale A3 @ 1:1250