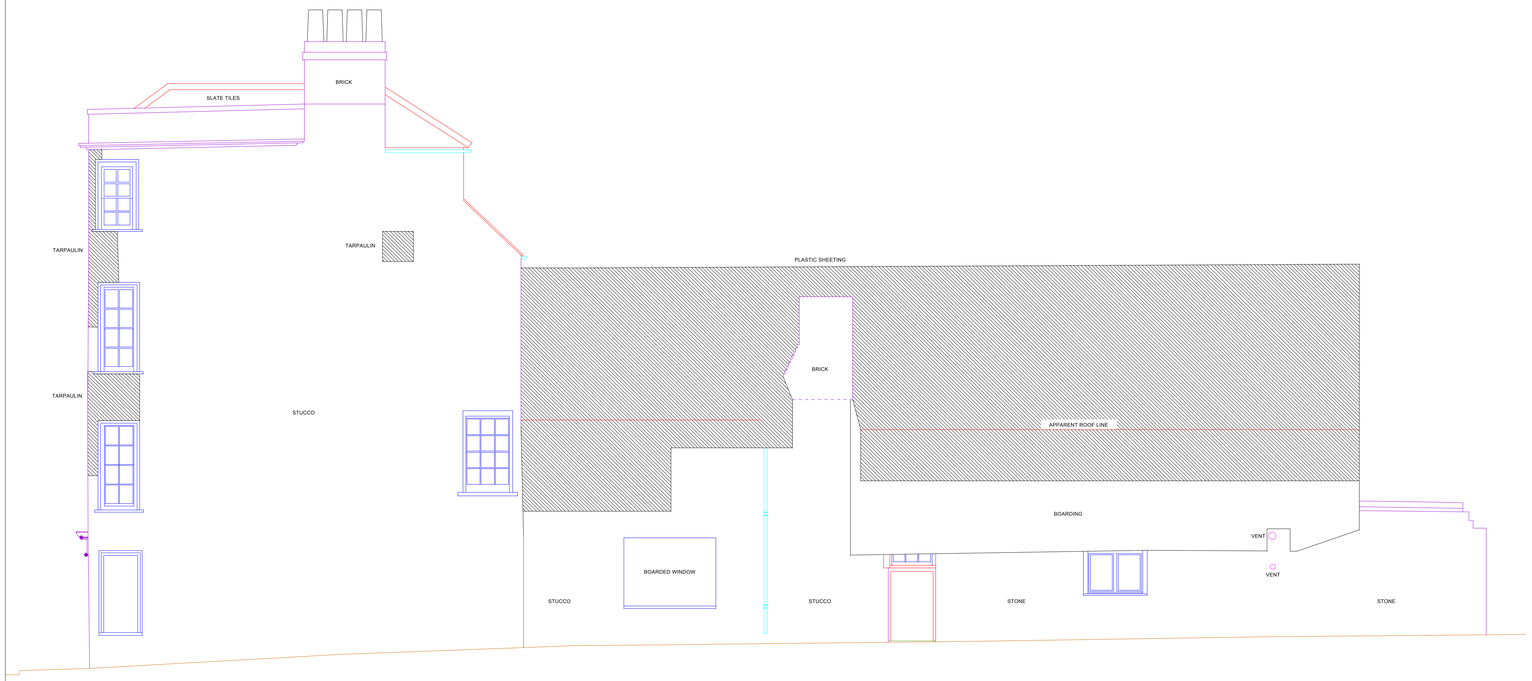

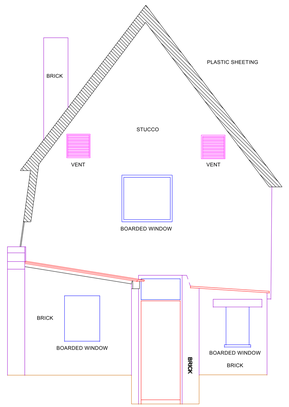

NOTE - SOUTH ELEVATION NOT SURVEYED
COMPLETELY PLASTIC SHEETING COVERED

WEST ELEVATION

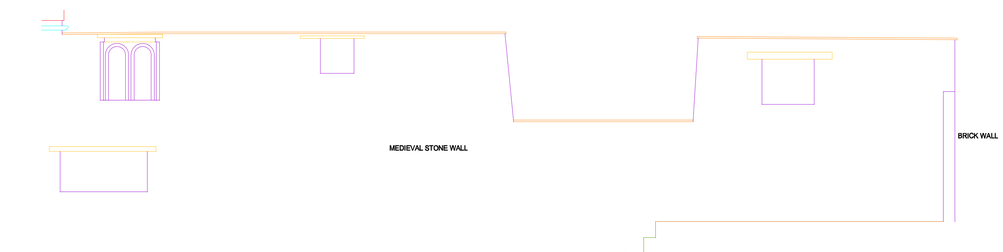

MEDIEVAL WALL ELEVATION

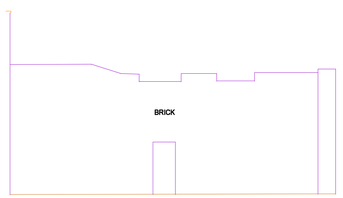

COURTYARD WALL ELEVATION

0 5 m

STANDARD REFERENCE

DATUM USED - ORDNANCE SURVEY DATUM NEWLYN
BENCHMARKS USED - CUT MARK ON CHRISTCHURCH VALUE 59.09m

SITE BENCHMARKS ESTABLISHED - SURVEY STATIONS (SEE PLAN)

SURVEY STATIONS INDICATED THUS △
PROJECTION - ARBITRARY

ABBREVIATIONS

CATV CABLE TELEVISION COVER
CH CEILING HEIGHT
CL COVER LEVEL
(D) DISUSED
EP EXPOSED PLASTER & JOISTS
FL FLOOR LEVEL
MH MANHOLE
U/TA UNABLE TO ACCESS

TITLE

THELEME, OXFORD

CLIENT

JULIAN HARRAP ARCHITECTS

SHEET DIAGRAM

SITECH SURVEYING SERVICES
OFFICE 1 - BETSC BUSINESS PARK, CEVIS LANE, CHESTERFIELD, S41 7TG.
TEL/FAX 01246-854422
MOBILE 07889-181187
www.sitechsurveying.co.uk
OFFICE 4 - 15 LONDON ROAD, SITTINGBOURNE, KENT, ME10 1NQ
TEL/FAX 01795-472372
MOBILE 07710-014298
Email info@sitechsurveying.co.uk

AMEMBER OF THE SURVEY ASSOCIATION

SHEET 4 OF 6
DRAWN AutoCAD
SEE ALSO 3249 TO 3259/05 3691 TO 3696/06
SCALE 1:50
SURVEY JOB No. 2271
SURVEYED - MAY 2006

3694
06