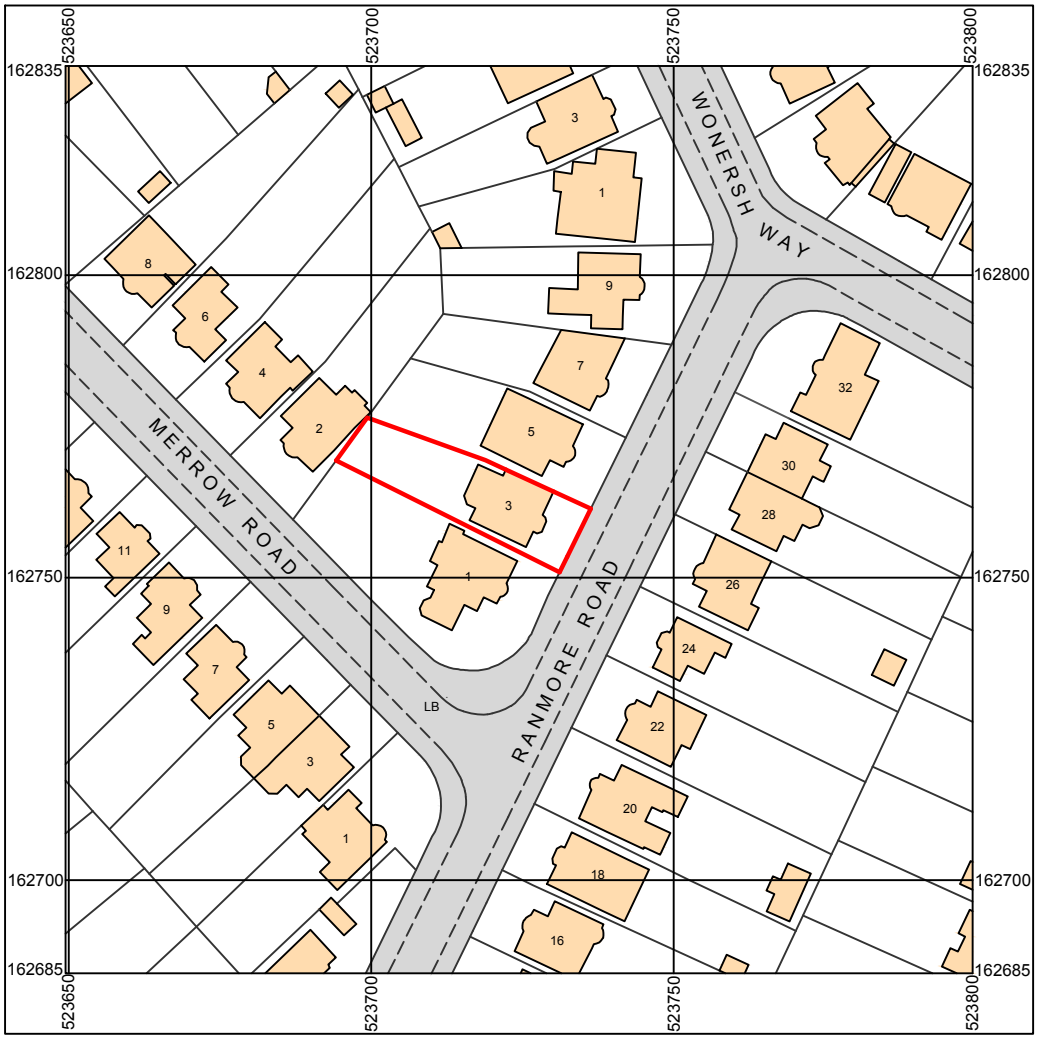

Ordnance Survey, (c) Crown Copyright 2020. All rights reserved. Licence number 100022432

0 25M 50M 100M

1:1250

JAMESON
Architectural Designers & Surveyors
46 CHIPSTEAD VALLEY ROAD
COULSDON, SURREY, CR5 2RA
020 8660 7856

Project:	3 RANMORE ROAD - EXTENSION
Drawing:	LOCATION PLAN
Address:	3 RANMORE ROAD, EWELL, SUTTON, SM2 7LT
Job No:	748
Drawing Status:	FOR PLANNING APPLICATION
Drawn by:	HF Date: 10.02.20
Checked by:	Date:
Scale:	1:1250 (A4)
Drg No:	748.00
Revision:	.

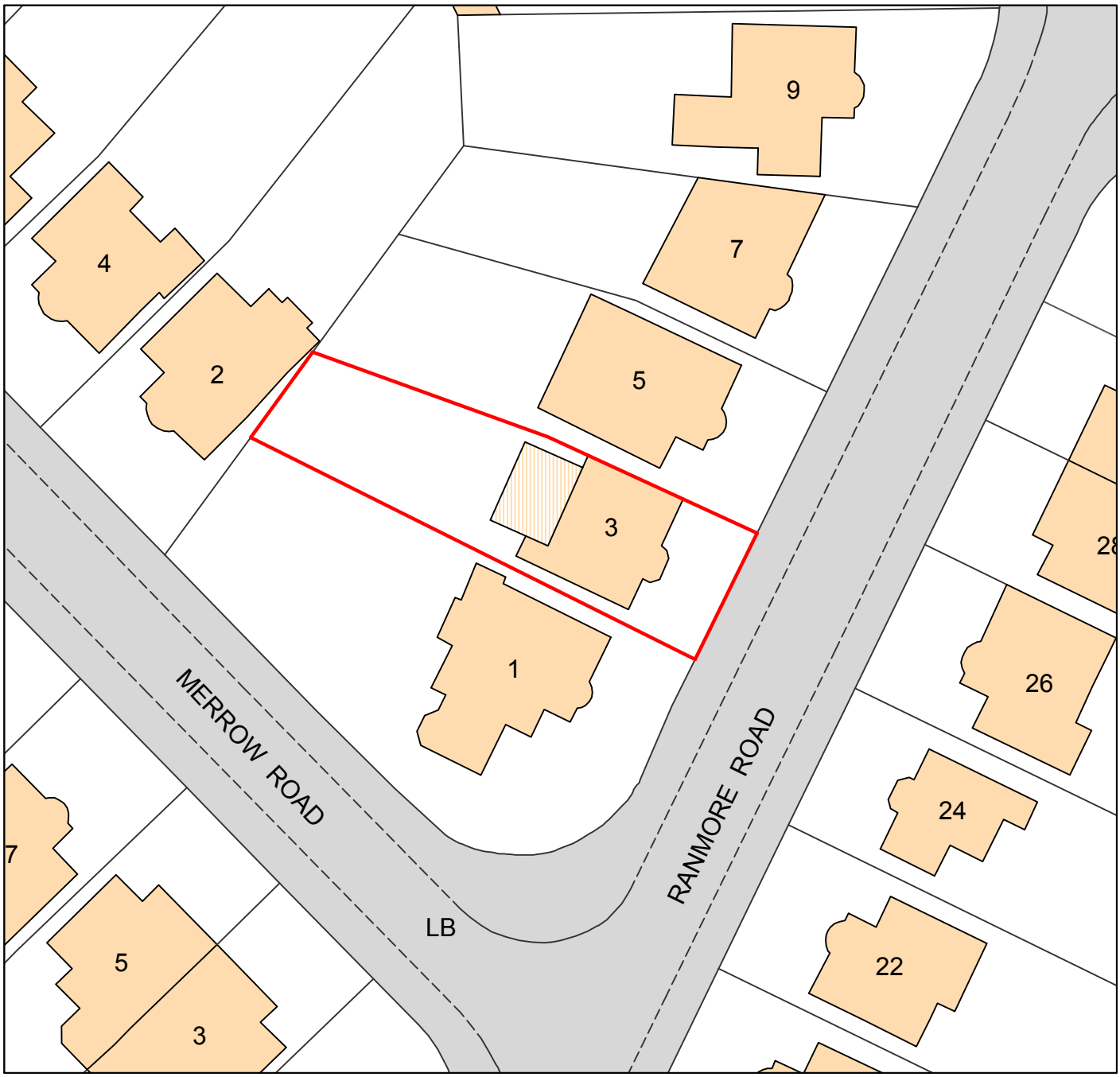

0 10M 20M 40M

1:500

Project:	3 RANMORE ROAD - EXTENSION
Drawing:	BLOCK PLAN

JAMESON
Architectural Designers & Surveyors
46 CHIPSTEAD VALLEY ROAD
COULSDON, SURREY, CR5 2RA
020 8660 7856

Address:	3 RANMORE ROAD, EWELL, SUTTON, SM2 7LT		
Job No:	748		
Drawing Status:	FOR PLANNING APPLICATION		
Drawn by:	HF	Date:	10.02.21
Checked by:		Date:	

Scale:	1:500 (A4)
Drg No:	748.01
Revision:	

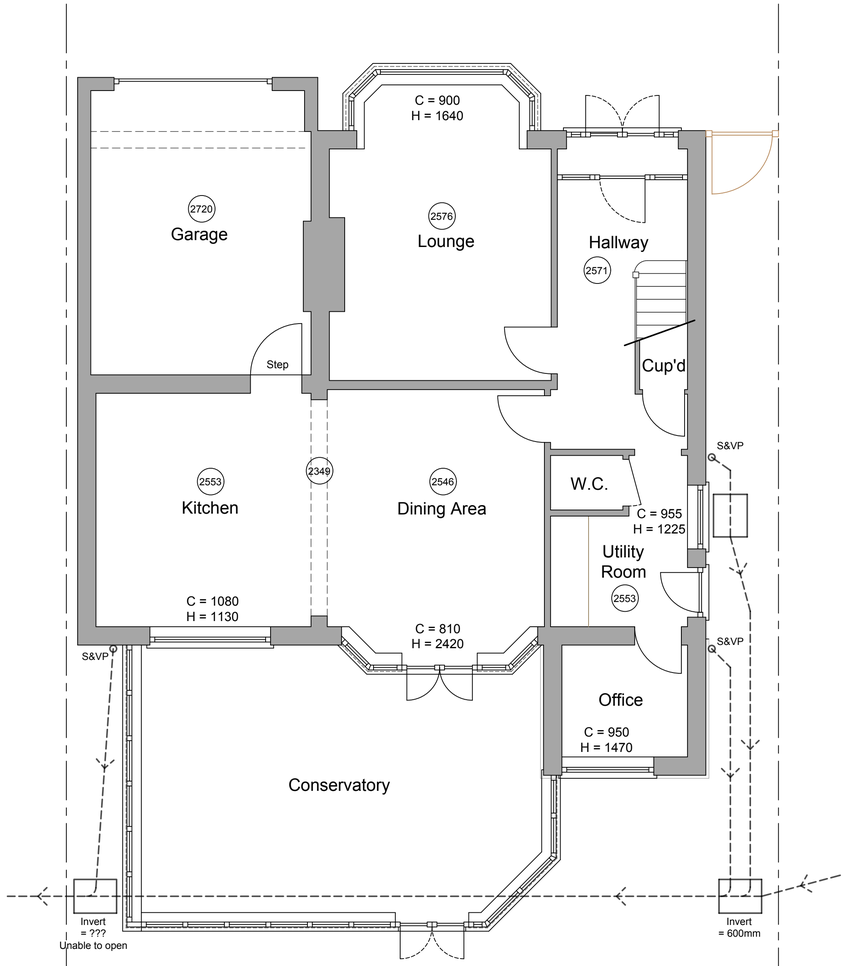

EXISTING GROUND FLOOR PLAN

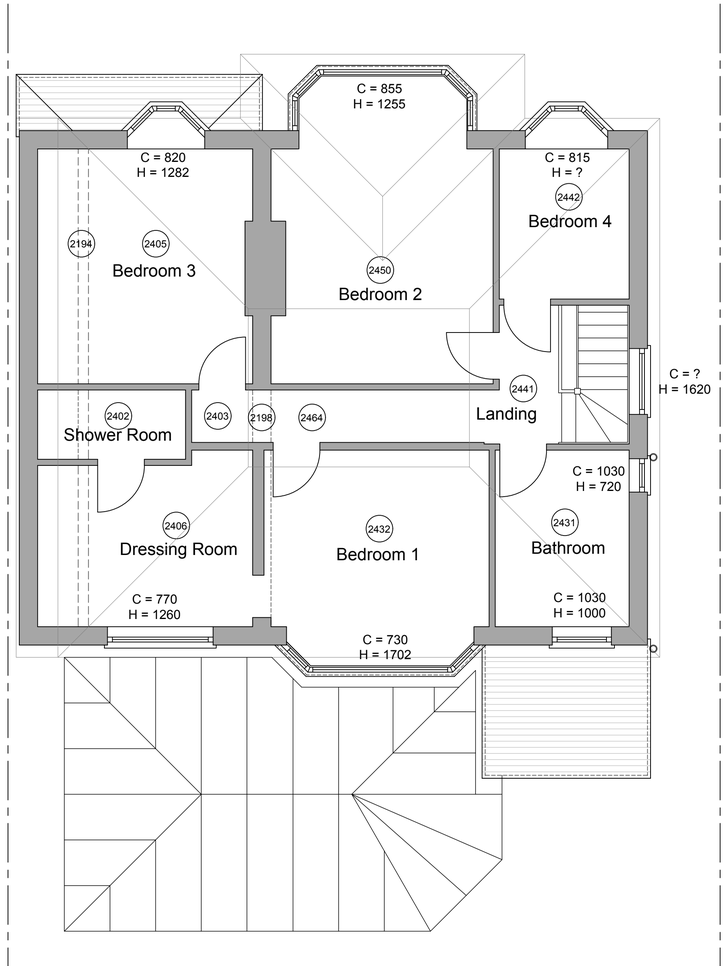

EXISTING FIRST FLOOR PLAN

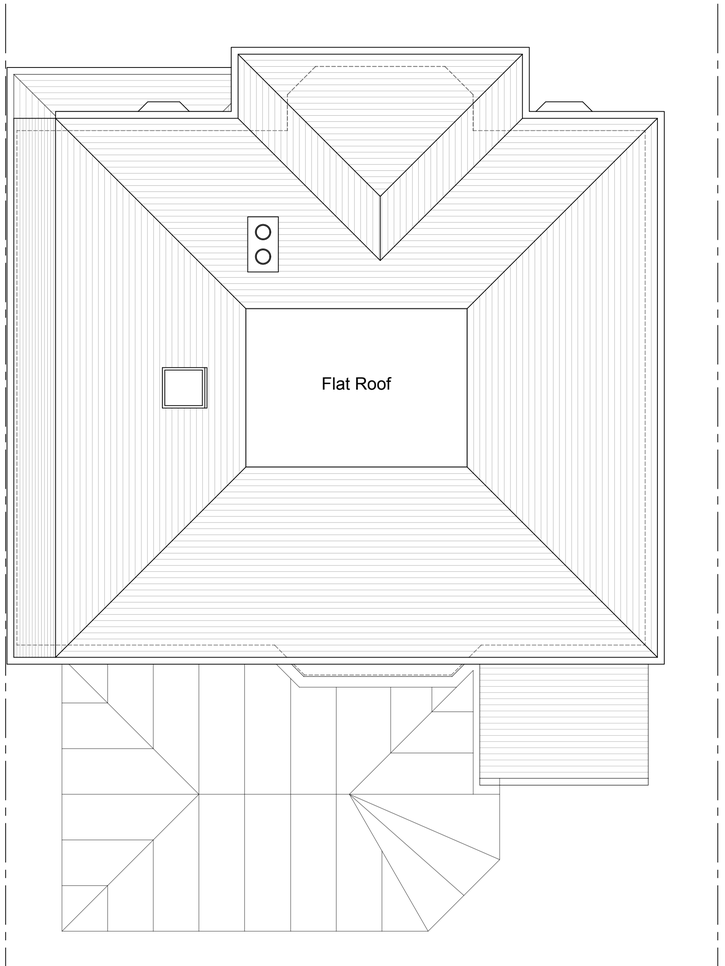

EXISTING ROOF PLAN

General Notes:

1. Do not scale from this drawing.
2. All dimensions to be verified on site prior to any works being commenced and any discrepancies to be reported to Jameson.
3. Any discrepancies between the drawing and any written specification is to be reported to Jameson.
4. This drawing to be read in conjunction with relevant consultants and specialist drawings.
5. All works to comply with the relevant British Standards, Codes of Practices and Building Regulations.
6. If in doubt about any of the works, please ask!
7. This drawing is the copyright of Jameson and is not to be reproduced in any form without prior written consent.
8. Any work done on the party wall or boundary line needs to have a Party Wall Award in place.
9. Boundary lines and boundary line measurements are approximate and need to be confirmed.

0 1M 2M 4M

1:50

JAMESON
Architectural Designers & Surveyors
46 CHIPSTEAD VALLEY ROAD
COULSDON, SURREY, CR5 2RA
020 8660 7856

Rev.	Date	By	Description
A	12/03/2021	A	Issued for Planning Approval

Drawn by: AL Date: 12/03/2021
Checked by: Date:

Drawing status
ISSUED FOR PLANNING APPROVAL

Project
3, RANMORE ROAD - EXTENSION
3, RANMORE ROAD, EWELL, SUTTON, SM2 7LT

Drawing
EXISTING FLOOR & ROOF PLANS

Scale: 1:50 (A1)
Job No: 748
Drg No: 748.02
Revision: A

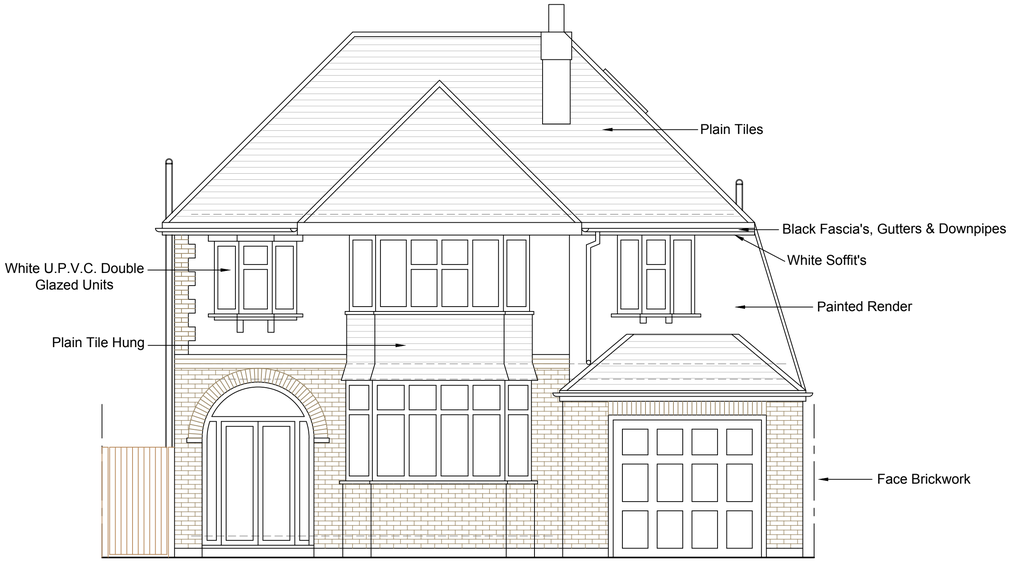

EXISTING FRONT ELEVATION

EXISTING SIDE ELEVATION
(FACING 1 RANMORE ROAD)

EXISTING REAR ELEVATION

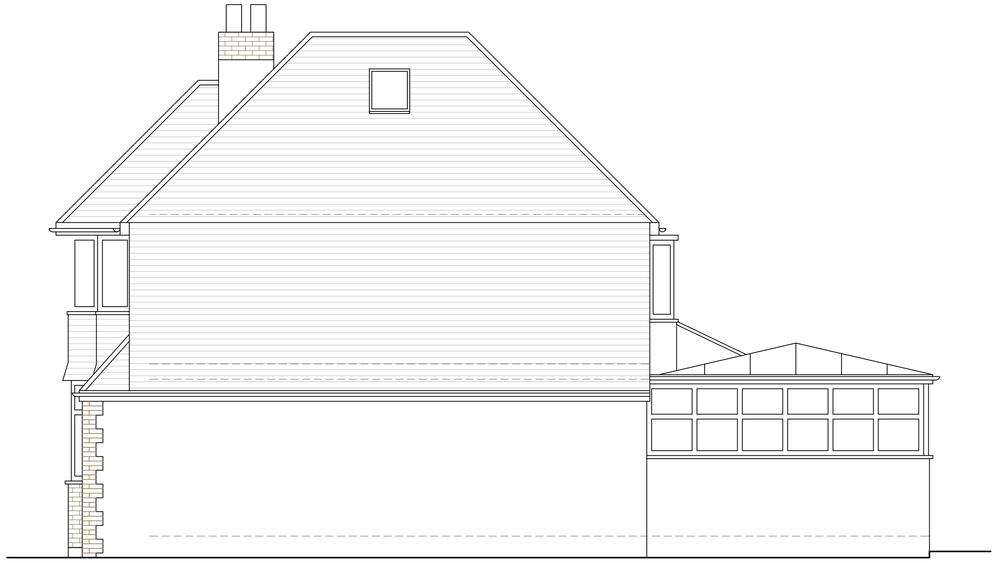

EXISTING SIDE ELEVATION
(FACING 5 RANMORE ROAD)

General Notes:

1. Do not scale from this drawing.
2. All dimensions to be verified on site prior to any works being commenced and any discrepancies to be reported to Jameson.
3. Any discrepancies between the drawing and any written specification is to be reported to Jameson.
4. This drawing to be read in conjunction with relevant consultants and specialist drawings.
5. All works to comply with the relevant British Standards, Codes of Practices and Building Regulations.
6. If in doubt about any of the works, please ask!
7. This drawing is the copyright of Jameson and is not to be reproduced in any form without prior written consent.
8. Any work done on the party wall or boundary line needs to have a Party Wall Award in place.
9. Boundary lines and boundary line measurements are approximate and need to be confirmed.

0 1M 2M 4M

1:50

JAMESON
Architectural Designers & Surveyors
46 CHIPSTEAD VALLEY ROAD
COULSDON, SURREY, CR5 2RA
020 8660 7856

Rev.	Date	By	Description
A	12/03/2021	A	Issued for Planning Approval

Drawn by: AL Date: 12/03/2021
Checked by: Date:

Drawing status
ISSUED FOR PLANNING APPROVAL

Project
3, RANMORE ROAD - EXTENSION
3. RANMORE ROAD, EWELL, SUTTON. SM2 7LT

Drawing
EXISTING ELEVATIONS

Scale: 1:50 (A1)
Job No: 748
Drg No: 748.03
Revision: A

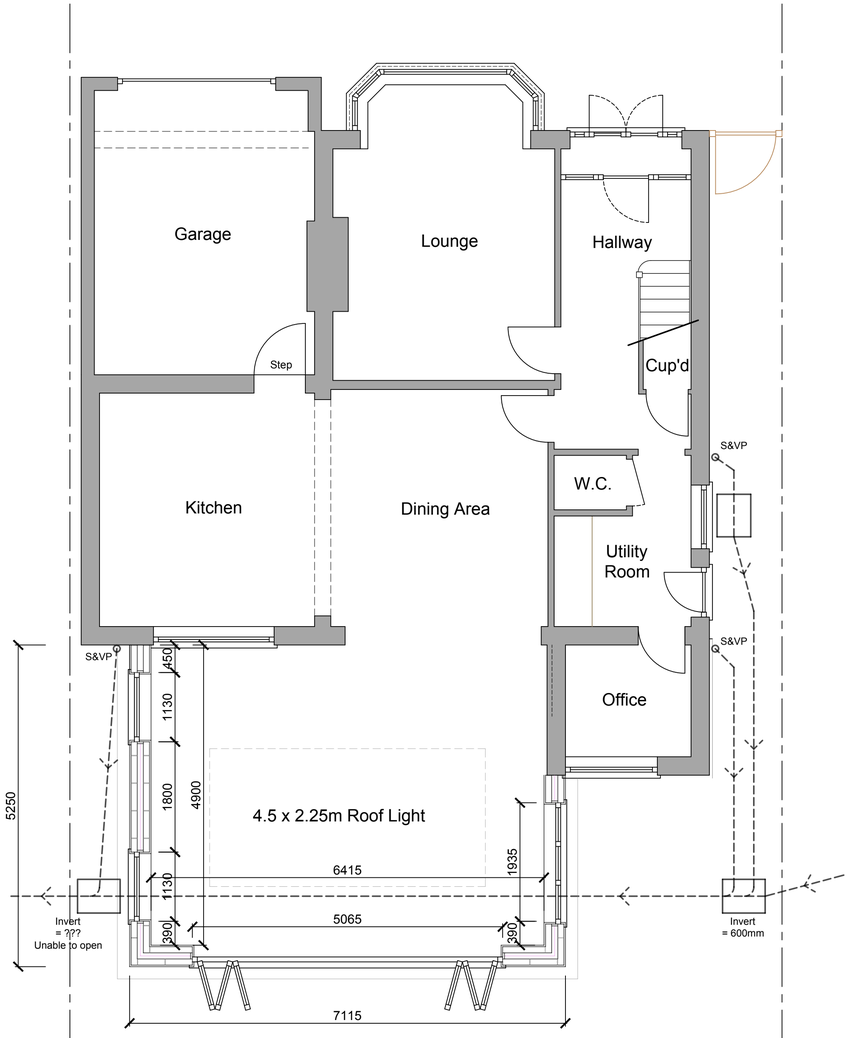

PROPOSED GROUND FLOOR PLAN

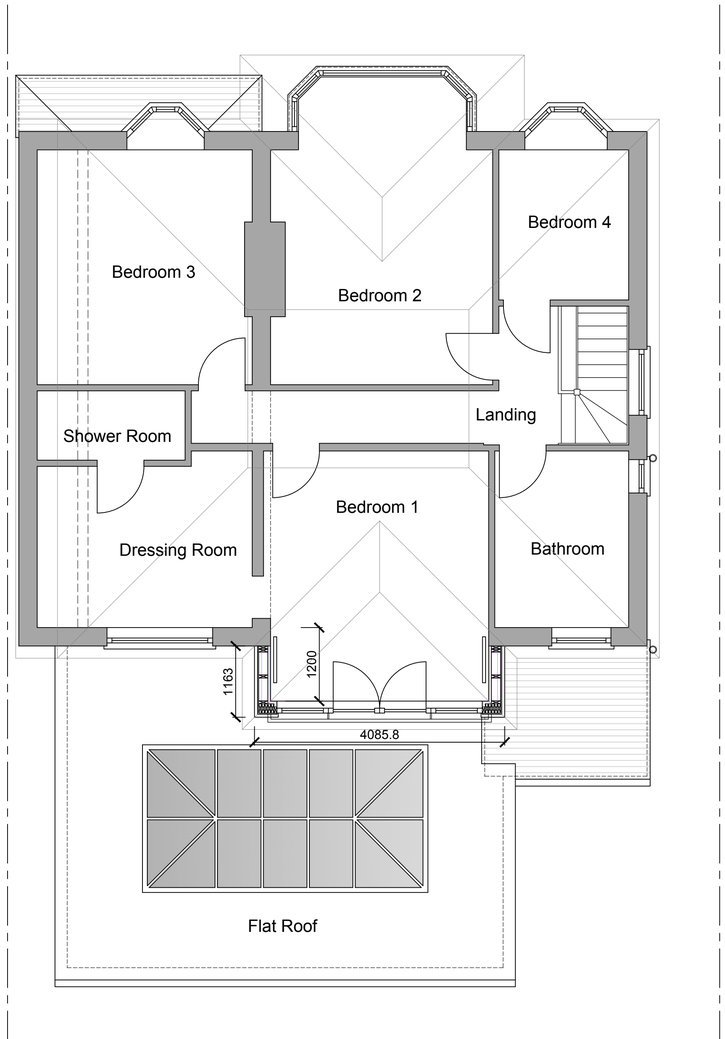

PROPOSED FIRST FLOOR PLAN

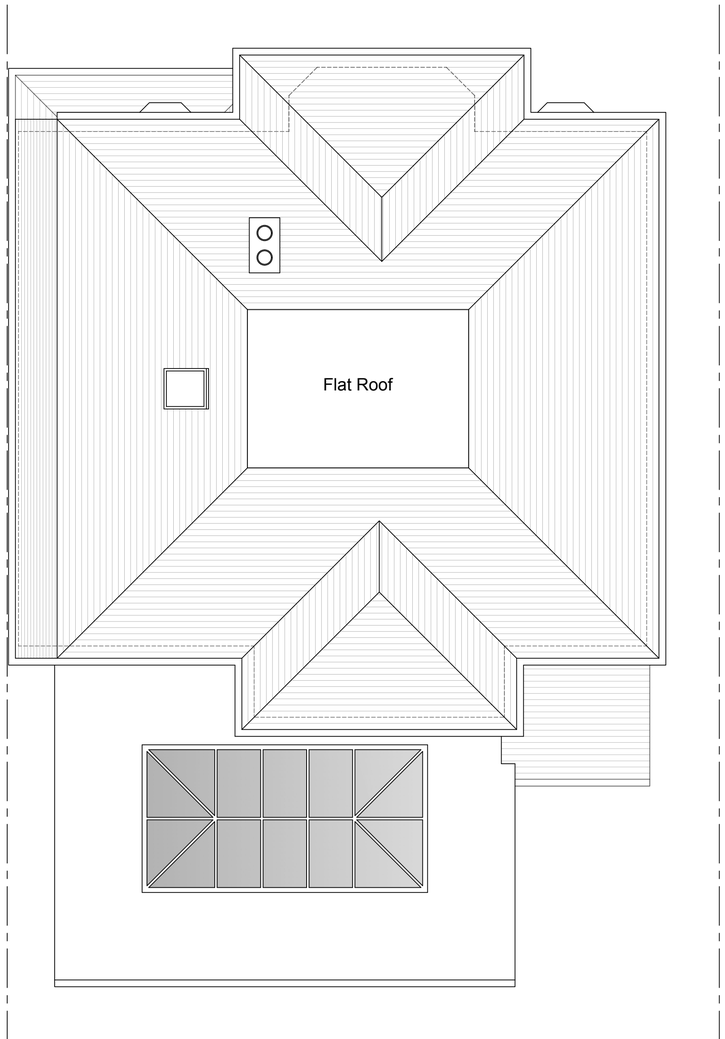

PROPOSED ROOF PLAN

General Notes:

1. Do not scale from this drawing.
2. All dimensions to be verified on site prior to any works being commenced and any discrepancies to be reported to Jameson.
3. Any discrepancies between the drawing and any written specification is to be reported to Jameson.
4. This drawing to be read in conjunction with relevant consultants and specialist drawings.
5. All works to comply with the relevant British Standards, Codes of Practices and Building Regulations.
6. If in doubt about any of the works, please ask!
7. This drawing is the copyright of Jameson and is not to be reproduced in any form without prior written consent.
8. Any work done on the party wall or boundary line needs to have a Party Wall Award in place.
9. Boundary lines and boundary line measurements are approximate and need to be confirmed.

0 1M 2M 4M

1:50

JAMESON
Architectural Designers & Surveyors
46 CHIPSTEAD VALLEY ROAD
COULSDON, SURREY, CR5 2RA
020 8660 7856

Rev.	Date	By	Description
A	12/03/2021	A.L.	Issued for Planning Approval

Drawn by: AL Date: 12/03/2021
Checked by: Date:

Drawing status
ISSUED FOR PLANNING APPROVAL

Project
3, RANMORE ROAD - EXTENSION
3, RANMORE ROAD, EWELL, SUTTON, SM2 7LT

Drawing
PROPOSED FLOOR & ROOF PLANS

Scale: 1:50 (A1)
Job No: 748
Drg No: 748.04
Revision: A

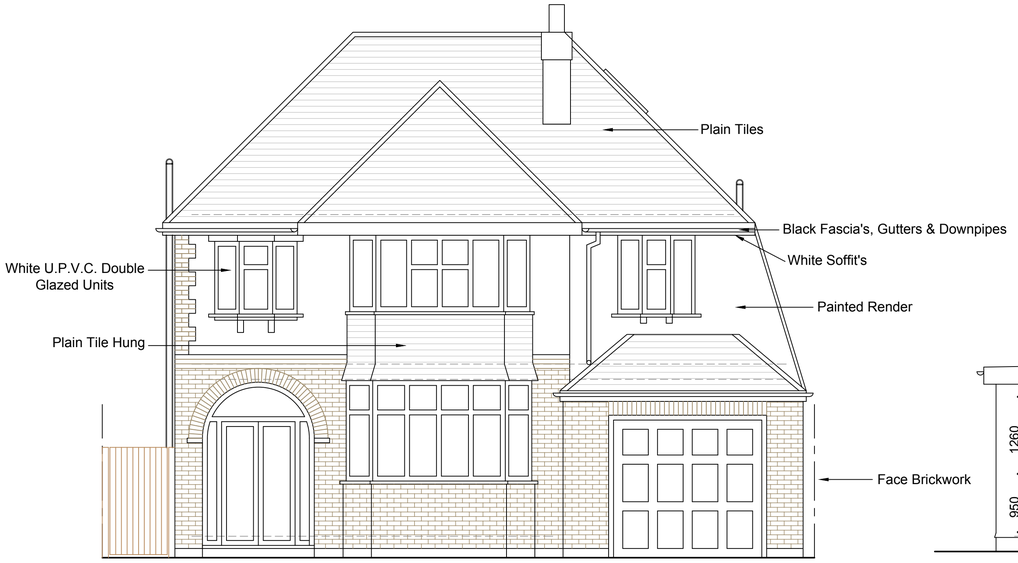

PROPOSED FRONT ELEVATION

PROPOSED SIDE ELEVATION
(FACING 1 RANMORE ROAD)

PROPOSED REAR ELEVATION

PROPOSED SIDE ELEVATION
(FACING 5 RANMORE ROAD)

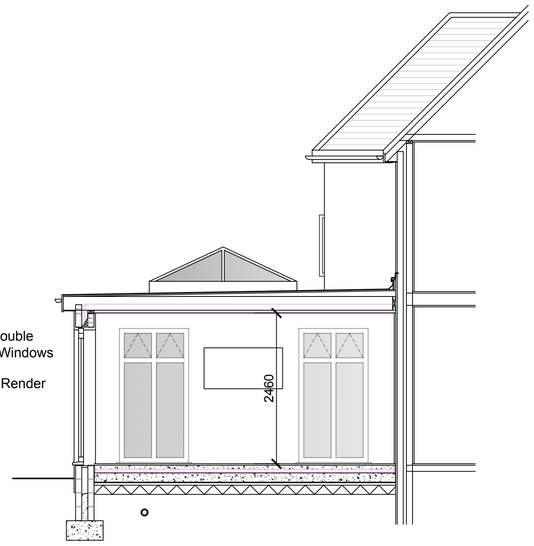

PROPOSED SECTION

General Notes:

1. Do not scale from this drawing.
2. All dimensions to be verified on site prior to any works being commenced and any discrepancies to be reported to Jameson.
3. Any discrepancies between the drawing and any written specification is to be reported to Jameson.
4. This drawing to be read in conjunction with relevant consultants and specialist drawings.
5. All works to comply with the relevant British Standards, Codes of Practices and Building Regulations.
6. If in doubt about any of the works, please ask!
7. This drawing is the copyright of Jameson and is not to be reproduced in any form without prior written consent.
8. Any work done on the party wall or boundary line needs to have a Party Wall Award in place.
9. Boundary lines and boundary line measurements are approximate and need to be confirmed.

0 1M 2M 4M
1:50

JAMESON
Architectural Designers & Surveyors
46 CHIPSTEAD VALLEY ROAD
COULSDON, SURREY, CR5 2RA
020 8660 7856

Rev.	Date	By	Description
A	12/03/2021	AL	Issued for Planning Approval

Drawn by: AL Date: 12/03/2021
Checked by: Date:

Drawing status
ISSUED FOR PLANNING APPROVAL

Project
3, RANMORE ROAD - EXTENSION
3. RANMORE ROAD, EWELL, SUTTON. SM2 7LT

Drawing
PROPOSED ELEVATIONS

Scale: 1:50 (A1)
Job No: 748
Drg No: 748.05
Revision: A