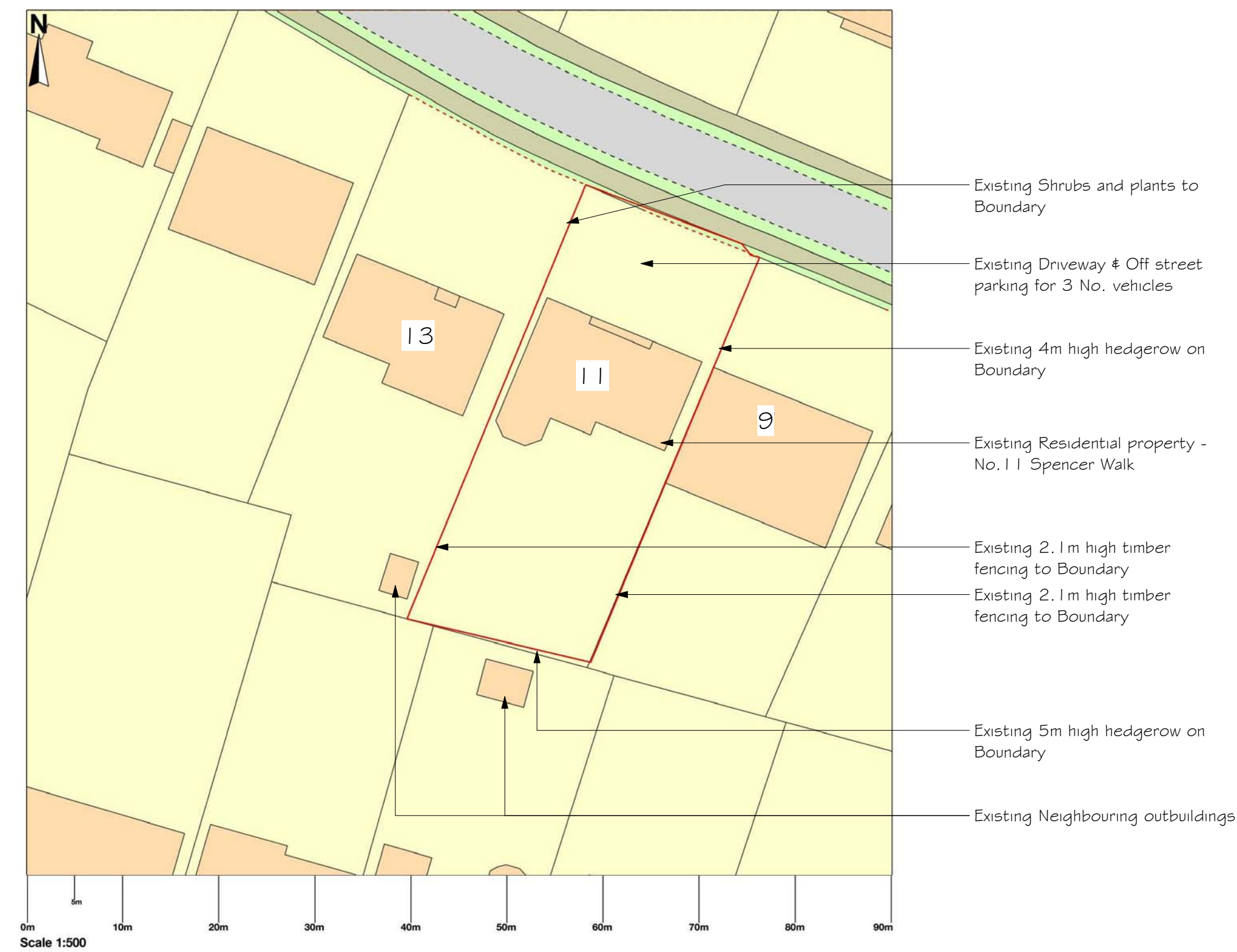
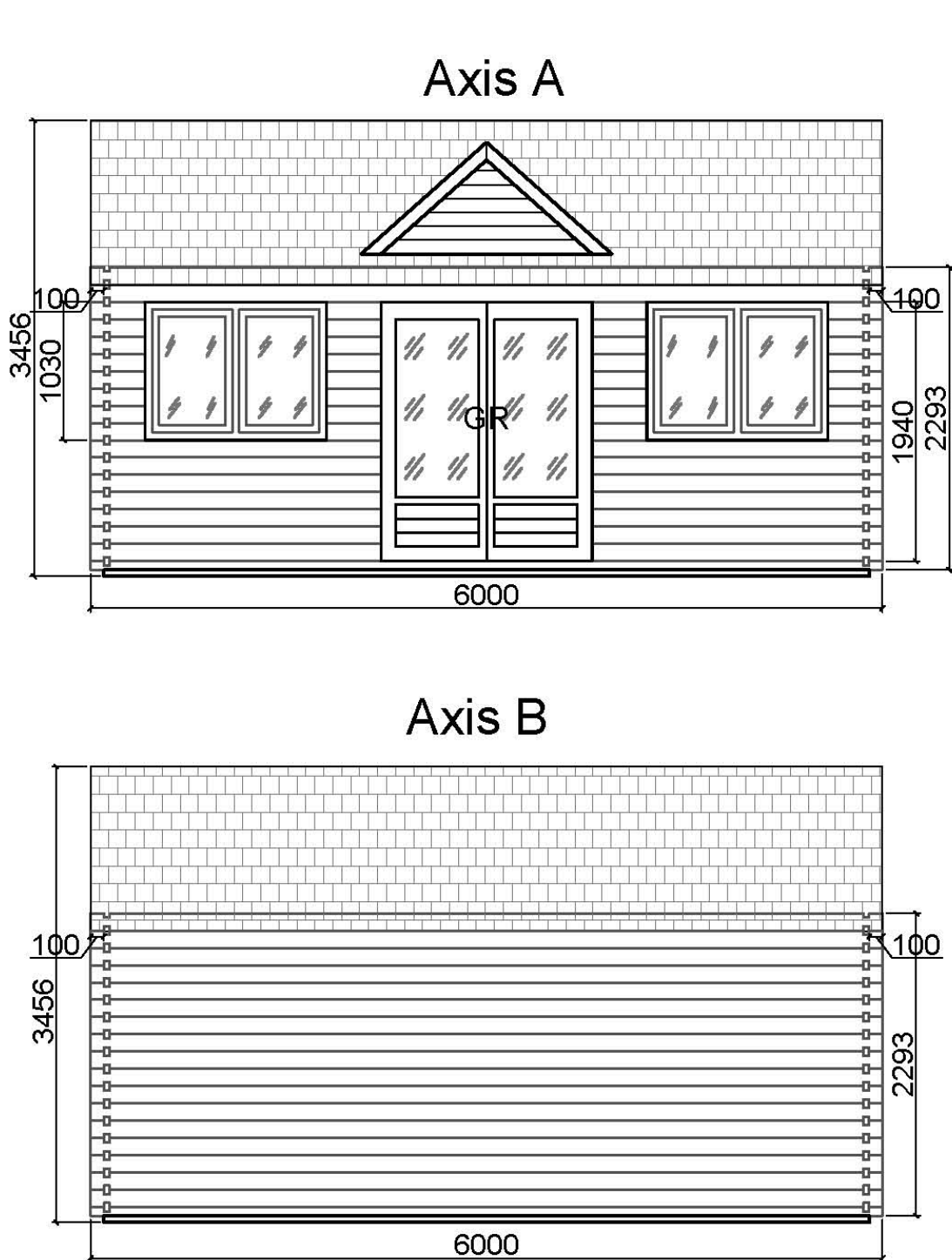


11 Spencer Walk, Rickmansworth, WD3 4EE

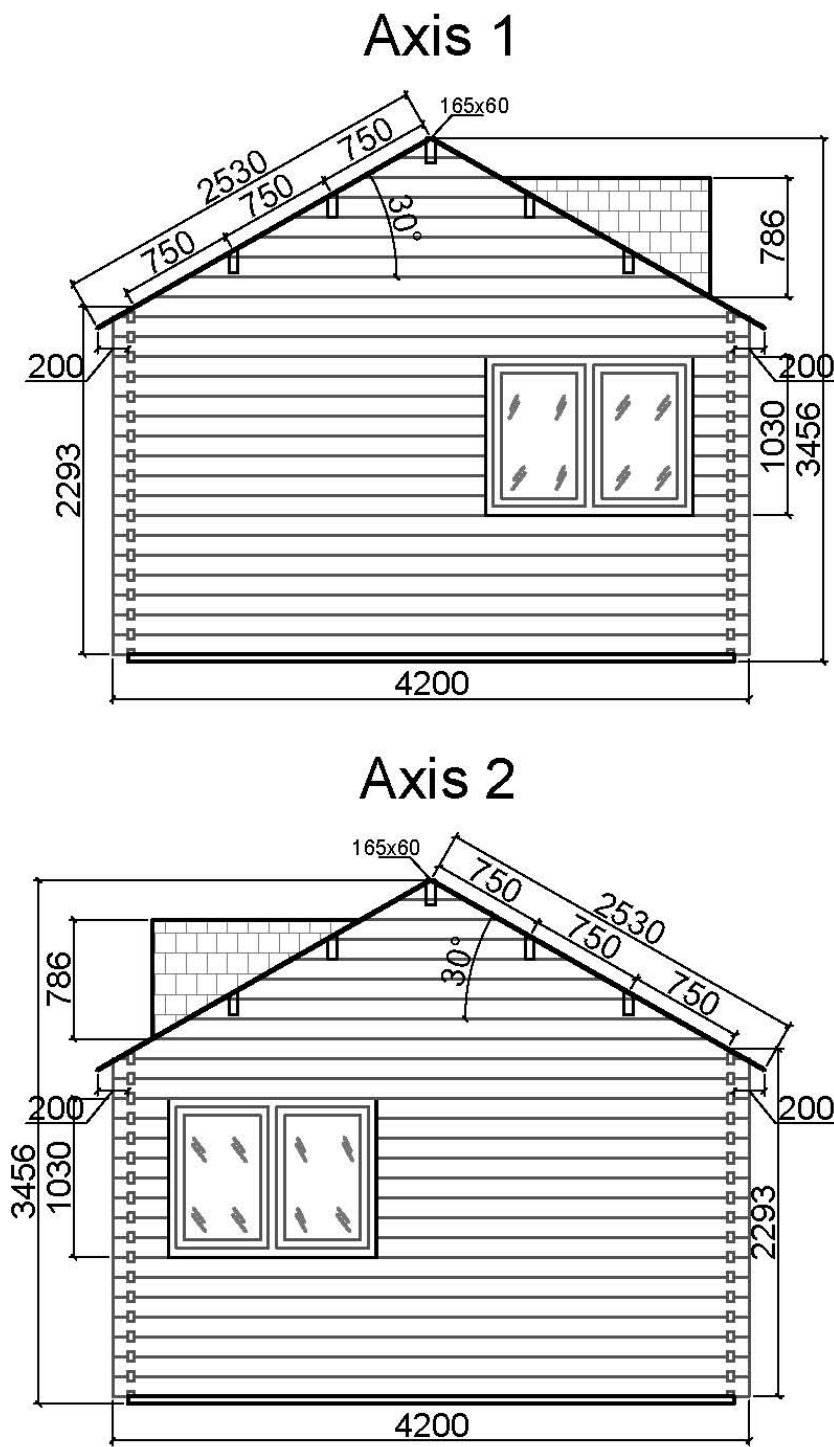


Map area bounded by: 505160,195524 505250,195614. Produced on 24 March 2021 from the OS National Geographic Database. Reproduction in whole or part is prohibited without the prior permission of Ordnance Survey. © Crown copyright 2021. Supplied by UKPlanningMaps.com a licensed OS partner (100054135). Unique plan reference: b90cuk/597978/813915

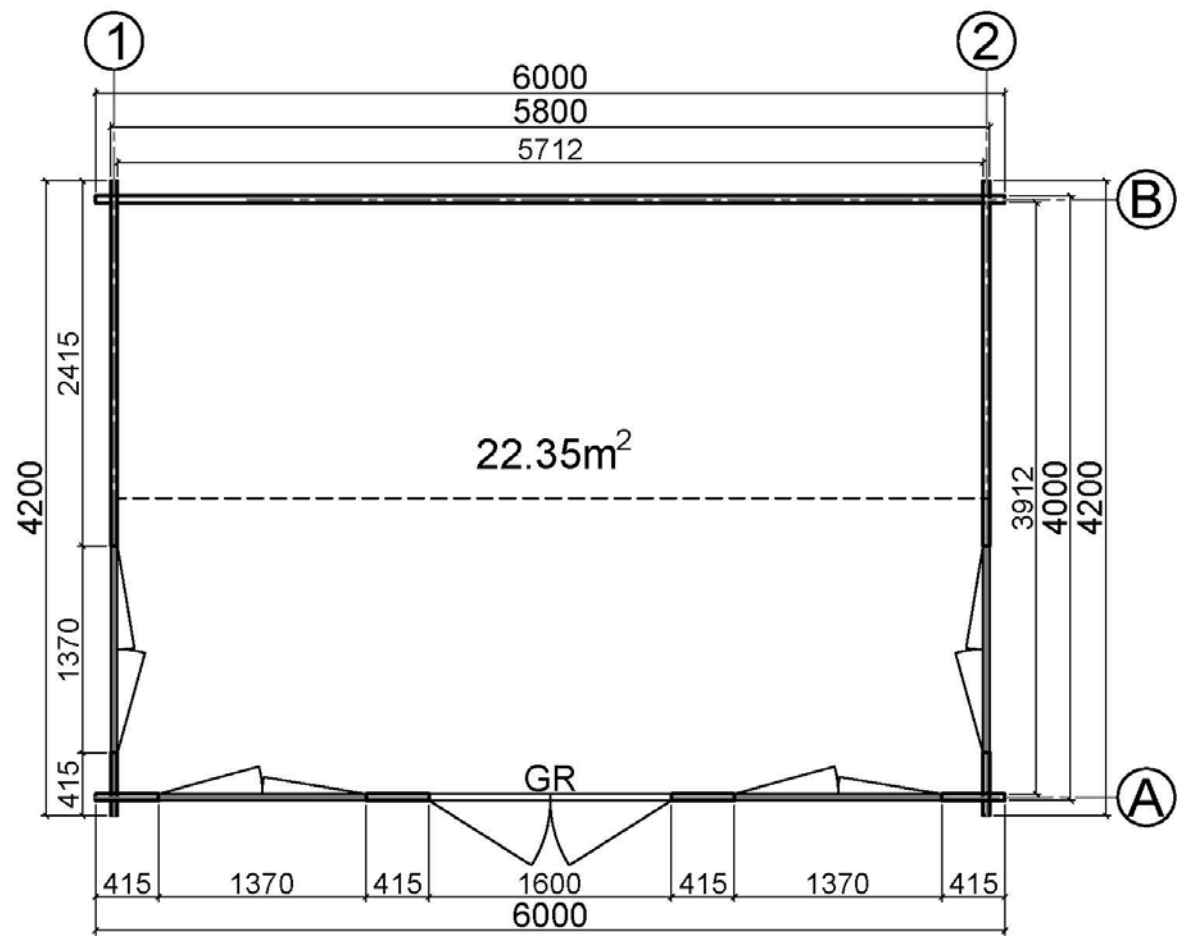
1 Existing Block Plan
1 : 500



4 Elevations
1 : 50



2 Proposed Block Plan
1 : 500



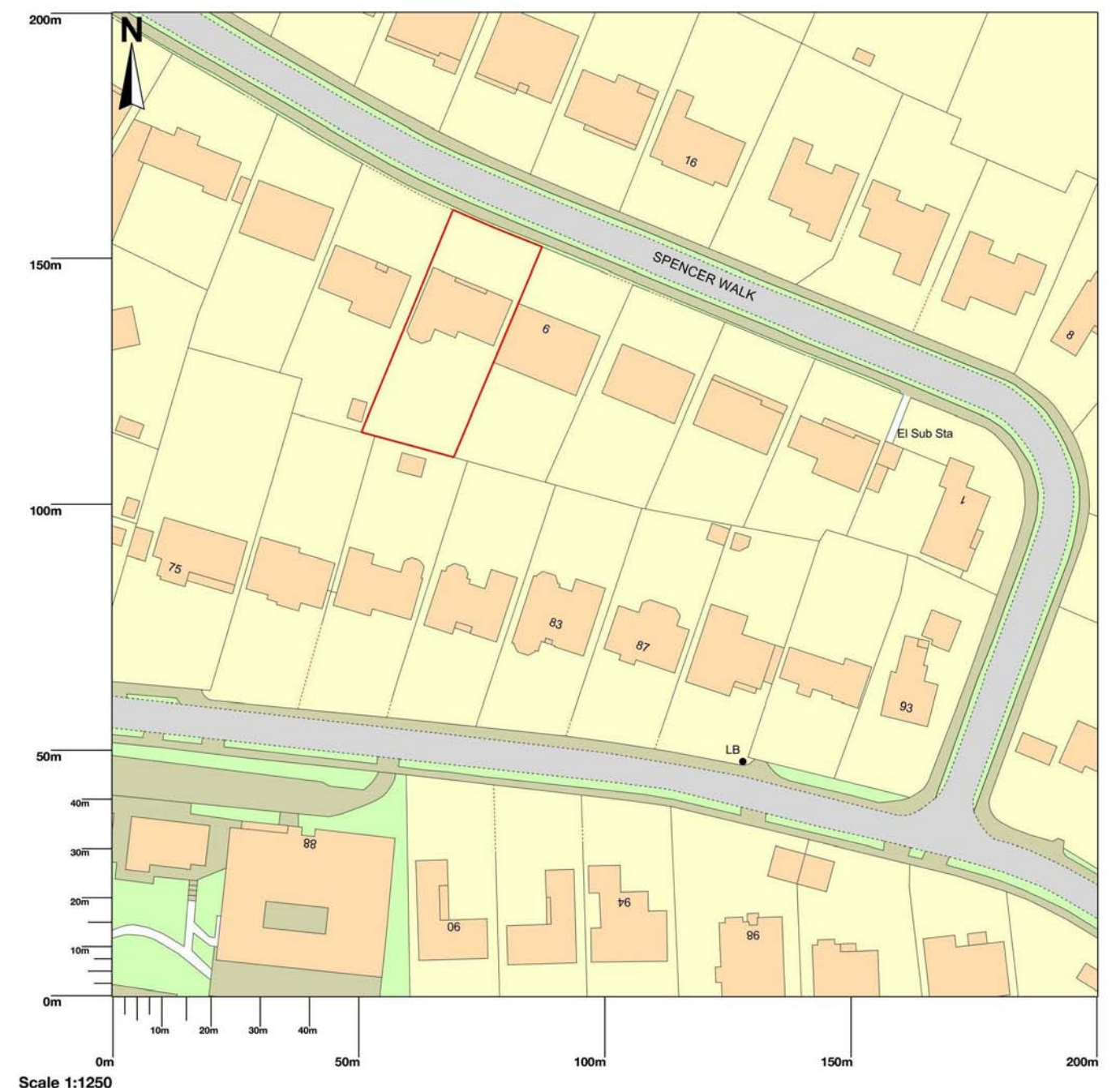
5 Floor Plan
1 : 50

11 Spencer Walk, Rickmansworth, WD3 4EE



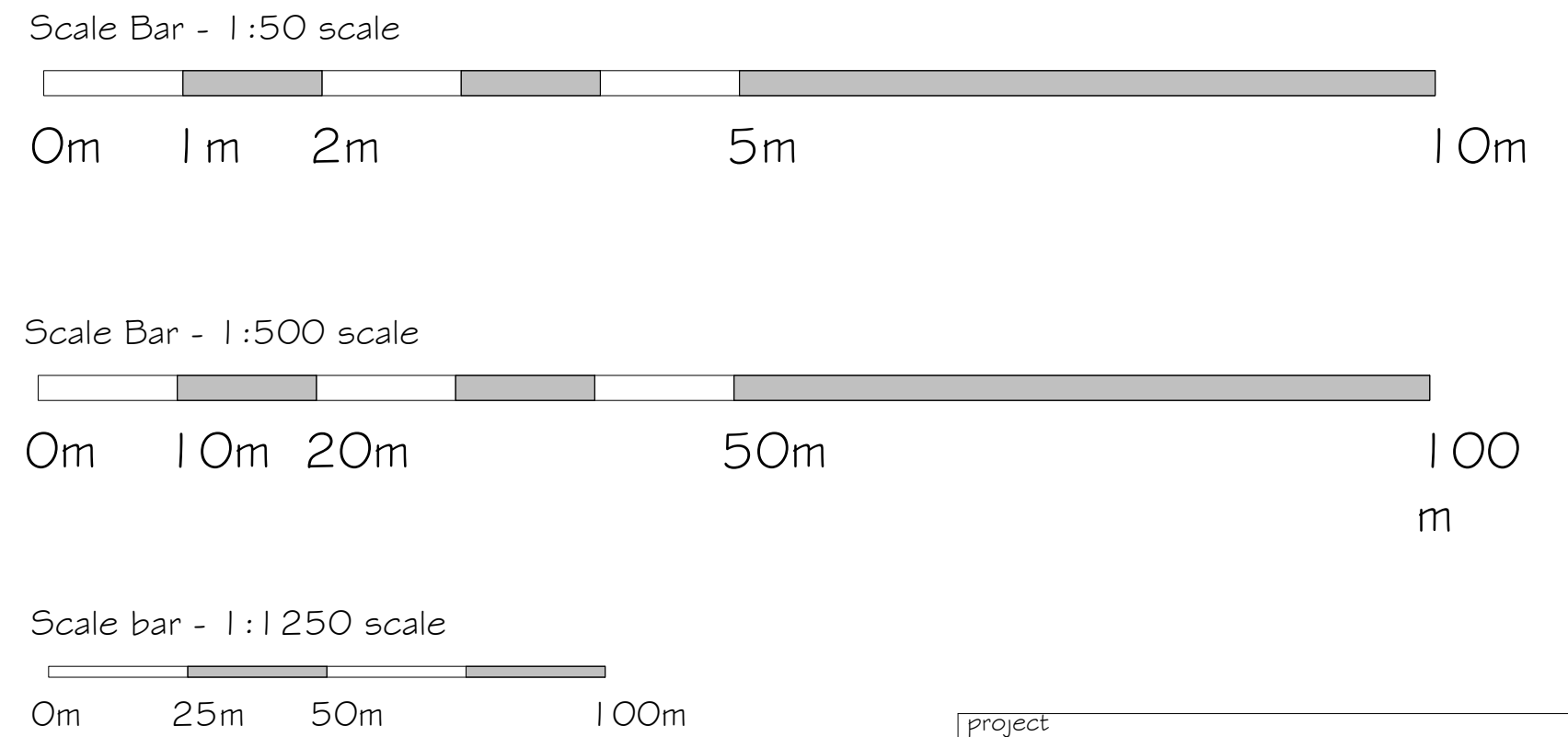
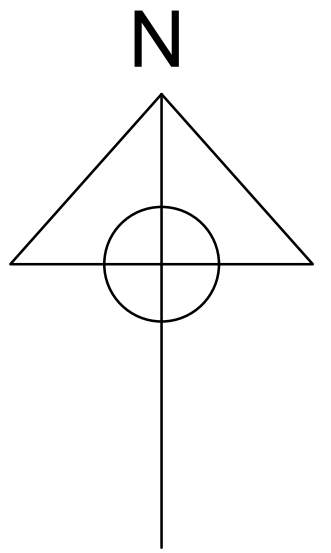
Map area bounded by: 505160,195524 505250,195614. Produced on 24 March 2021 from the OS National Geographic Database. Reproduction in whole or part is prohibited without the prior permission of Ordnance Survey. © Crown copyright 2021. Supplied by UKPlanningMaps.com a licensed OS partner (100054135). Unique plan reference: b90cuk/597978/813915

11 Spencer Walk, Rickmansworth, WD3 4EE



Map area bounded by: 505149,195436 505349,195636. Produced on 24 March 2021 from the OS National Geographic Database. Reproduction in whole or part is prohibited without the prior permission of Ordnance Survey. © Crown copyright 2021. Supplied by UKPlanningMaps.com a licensed OS partner (100054135). Unique plan reference: p4buk/597978/811158

3 Location Plan
1 : 1250



project	
11 Spencer Walk, Rickmansworth, WD3 4EE	
title	
Proposed Outbuilding	
Drawing Status	scale
Planning	As indicated @ A1
drawn by	date
SR	27/03/21
checked by	Client
drawing no	drawing rev
100	