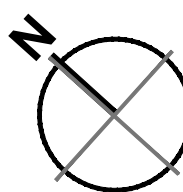
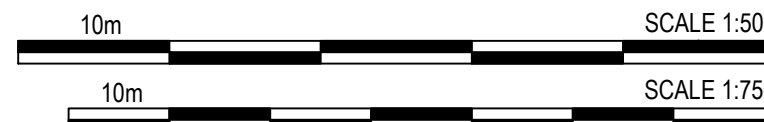
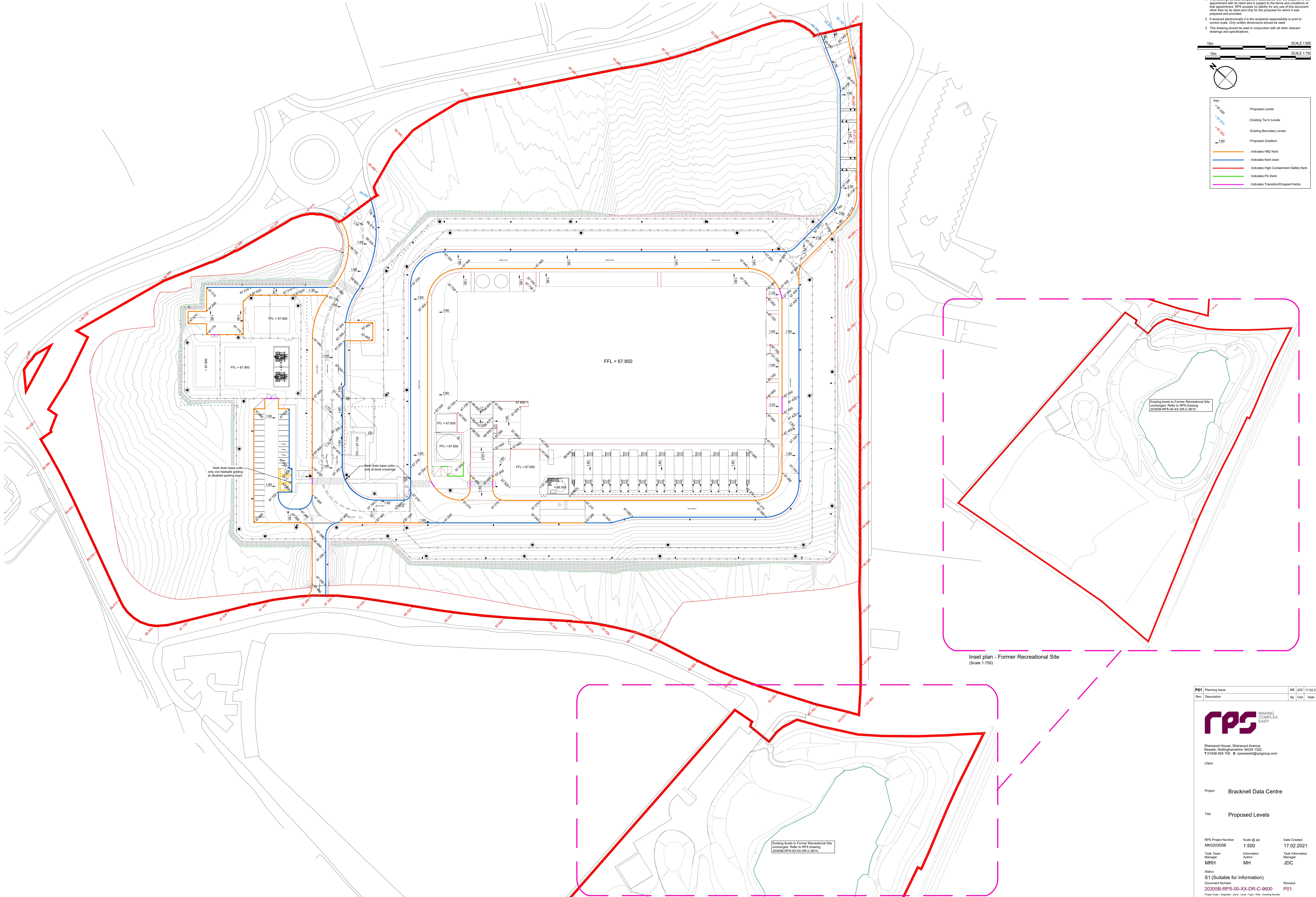


1. This drawing has been prepared in accordance with the scope of RPS's appointment with its client and is subject to the terms and conditions of that appointment. RPS accepts no liability for any use of this document other than by its client and only for the purposes for which it was prepared and provided.
2. If received electronically it is the recipient's responsibility to print to correct scale. Only written dimensions should be used.
3. This drawing should be used in conjunction with all other relevant drawings and specifications.



Key:	
	Proposed Levels
	Existing Tie In Levels
	Existing Boundary Levels
	Proposed Gradient
	Indicates HB2 Kerb
	Indicates Kerb drain
	Indicates High Containment Safety Kerb
	Indicates Pin Kerb
	Indicates Transition/Dropped Kerbs



Existing levels to Former Recreational Site unchanged. Refer to RPS drawing 20035B-RPS-00-XX-DR-C-9610.

Inset plan - Former Recreational Site
(Scale 1:750)

Existing levels to Former Recreational Site unchanged. Refer to RPS drawing 20035B-RPS-00-XX-DR-C-9610.

P01	Planning Issue	RB	JDC	17.02.21
Rev	Description	By	Chk	Date



Sherwood House, Sherwood Avenue,
Newark, Nottinghamshire, NG24 1QQ
T: 01636 666 700 E: rpsnewark@rpsgroup.com

Client

Project Bracknell Data Centre

Title Proposed Levels

RPS Project Number NK020305B Scale @ A0 1:500 Date Created 17.02.2021

Task Team Manager MRH Information Author MH Task Information Manager JDC

Status S1 (Suitable for Information)

Document Number 20035B-RPS-00-XX-DR-C-9600 Revision P01

Project Code - Originator - Zone - Level - Type - Role - Drawing Number

rpsgroup.com