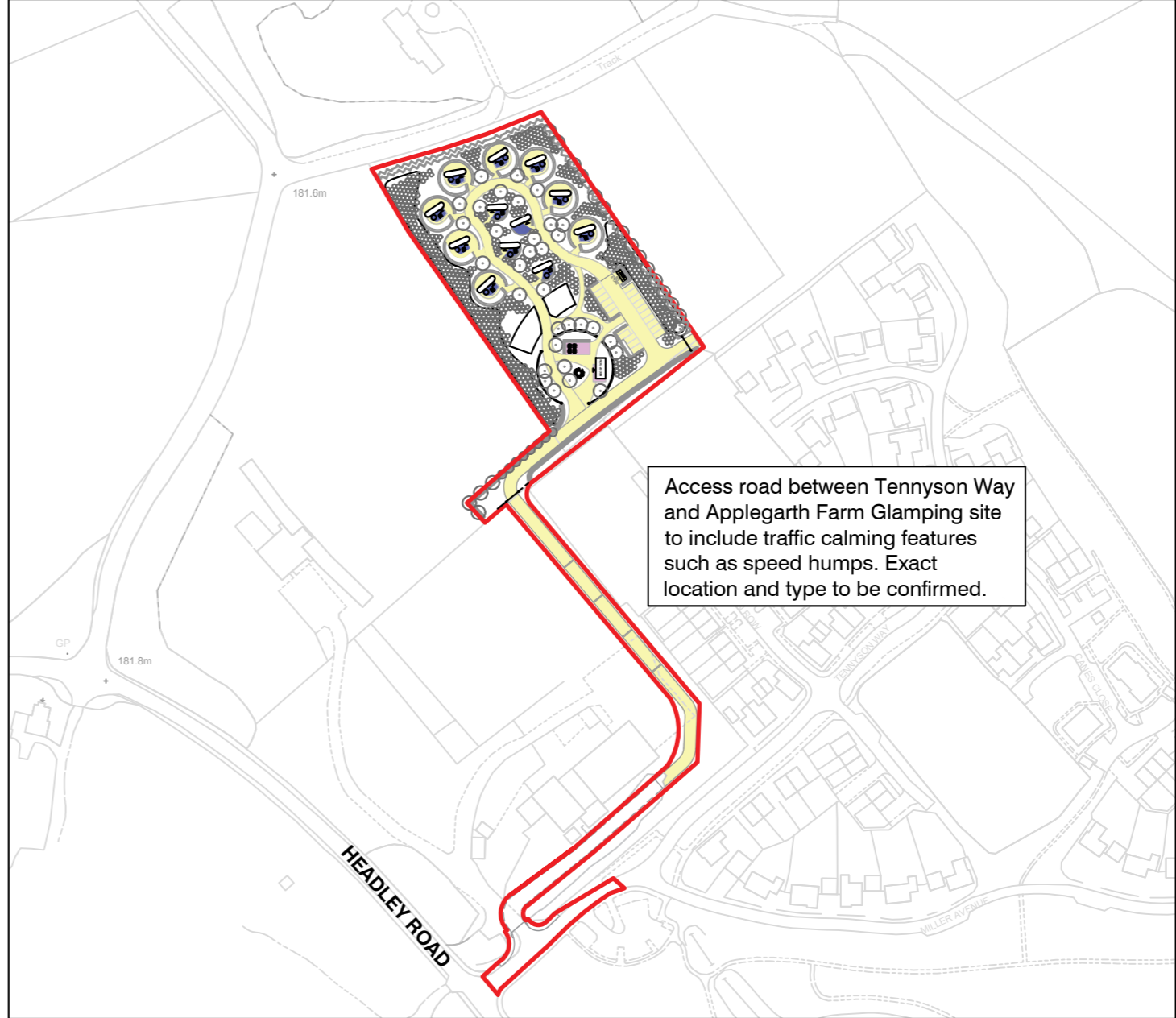
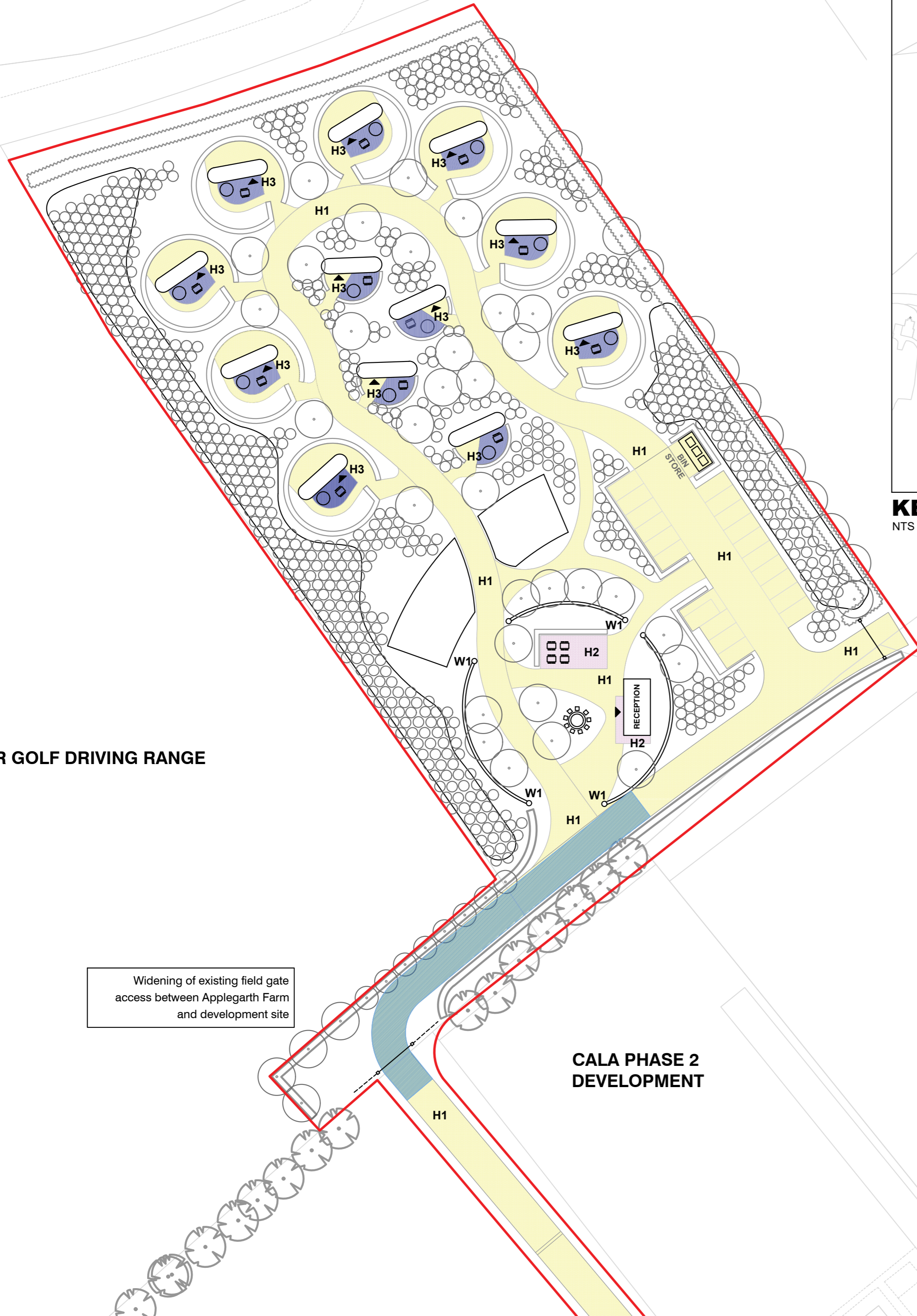
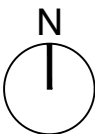


Scale 1:500 @ A2



KEY PLAN
NTS

Access to neighbouring agricultural field retained. 5-Bar field gate to prevent unauthorised access

Widening of existing field gate access between Applegarth Farm and development site

NOTES
All dimensions to be verified on site. Do not scale this drawing. All discrepancies to be clarified with project Landscape Architect.
This drawing is the property of Urban Wilderness Ltd and is issued on the condition it is not reproduced, retained or disclosed to any unauthorised person, either wholly or in part without written consent of Urban Wilderness Ltd.

1. DRAWINGS FOR PLANNING PURPOSE ONLY.
2. Drawings based on digital information survey provided by Lewis Brown.
3. Drawings subject to input from Project Engineer.
4. For Hardworks see Drawing 333-UW-P-003.
5. For Softworks see Drawing 333-UW-P-004.
6. For Planting Plan see Drawing 333-UW-P-005.

- KEY**
- Site Boundary
- SURFACES**
- H1 - Self-Binding Aggregate with granite sett trim
 - H2 - Natural Stone Paver; Locally sourced sandstone
 - H3 - Composite Deck
- W1 - Stone Wall
- Fire Pit
- Building Entrance
- No-Dig Construction method required

F	Scale bar added	23 Mar 21
E	No Dig area extended	26 Feb 21
D	Project name coordination	23 Feb 21
C	Screening increased along boundary	22 Feb 21
B	No Dig Construction method area added & Key Plan added	9 Feb 21
A	Minor amendment to redline boundary	4 Feb 21
-	First Issue	25 Jan 21
rev	details	date

URBAN WILDERNESS
7 Saw Mill Yard, Water Lane, Holbeck, Leeds LS11 5WH
www.urbanwilderness.co.uk
design@urbanwilderness.co.uk
0113 472 0030
registered in Scotland SC371979

client
Applegarth Farm

project
Applegarth Eco-Pod Site

drawing title
Hardworks - General Arrangement

drawing status
PLANNING

drawn by	checked by	date
SDJ	TBR	22 Jan 21
scale		paper size
1:500		A2
job/dwg no.	rev.	
333-UW-P-003	F	